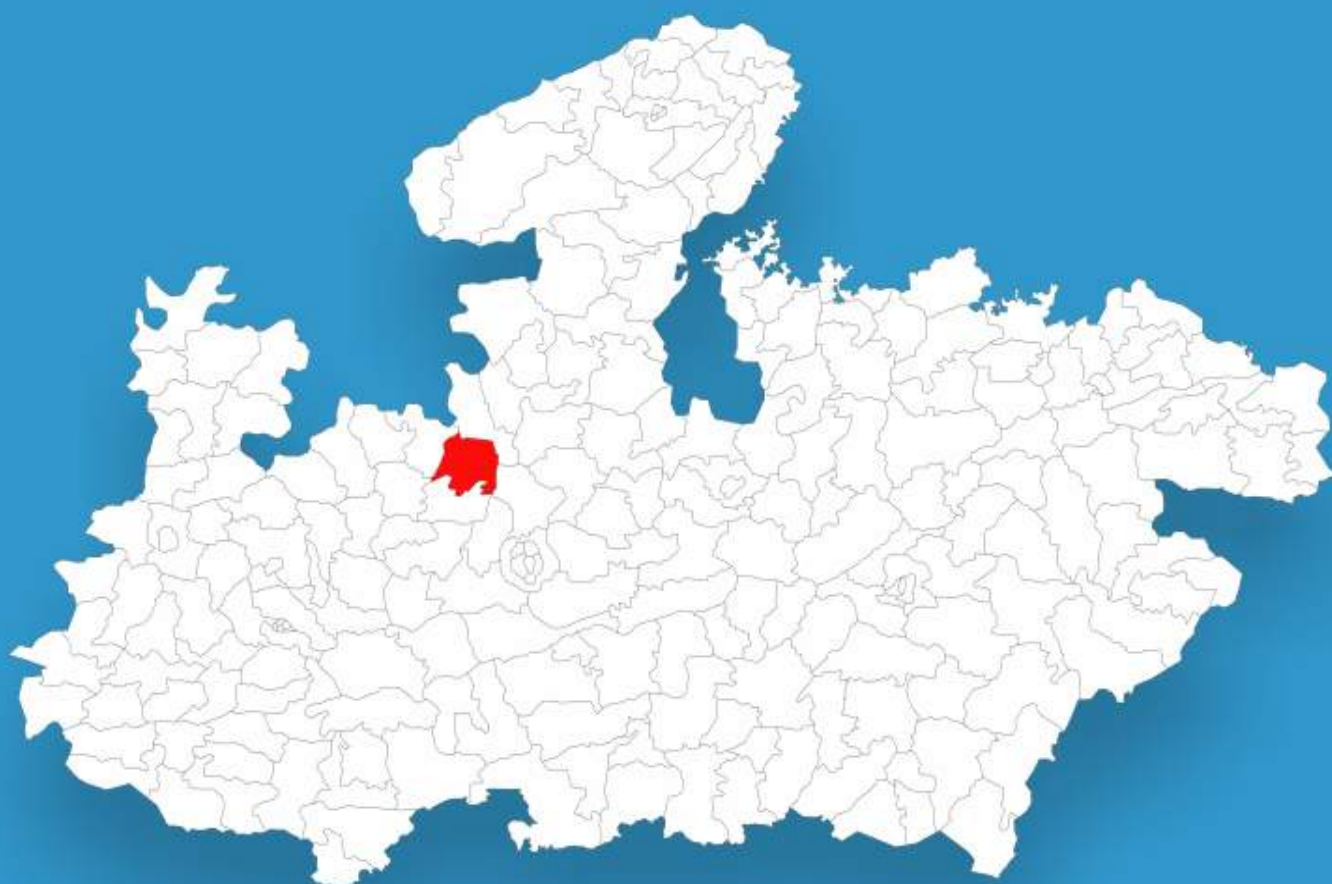




Madhya Pradesh

Assembly Factbook™

Biaora Assembly Constituency



Key Electoral Data of Biaora
Assembly Constituency (Vidhan Sabha)

Madhya Pradesh

Assembly Factbook™

Biaora Assembly Constituency



Biaora Vidhan Sabha

Editor & Director

Dr. R.K. Thukral

Research Editor

Dr. Shafeeq Rahman

Compiled, Researched and Published by Datanet India Pvt. Ltd.

D-100, 1st Floor,

Okhla Industrial Area, Phase-I,
New Delhi- 110020.

Ph.: 91-11- 43580781-84

Email : support@indiastatpublications.com

Website : www.indiastatelections.com

Online Book Store :

www.indiastatpublications.com

Report No. : AFB/MP-161-0123

ISBN : 978-93-87165-28-1

First Edition : January, 2018

Sixth Updated Edition : January, 2023

Price : Rs. 11500/-

US\$ 310

© Datanet India Pvt. Ltd.

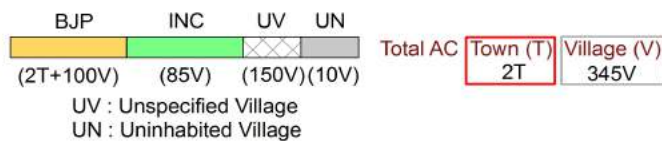
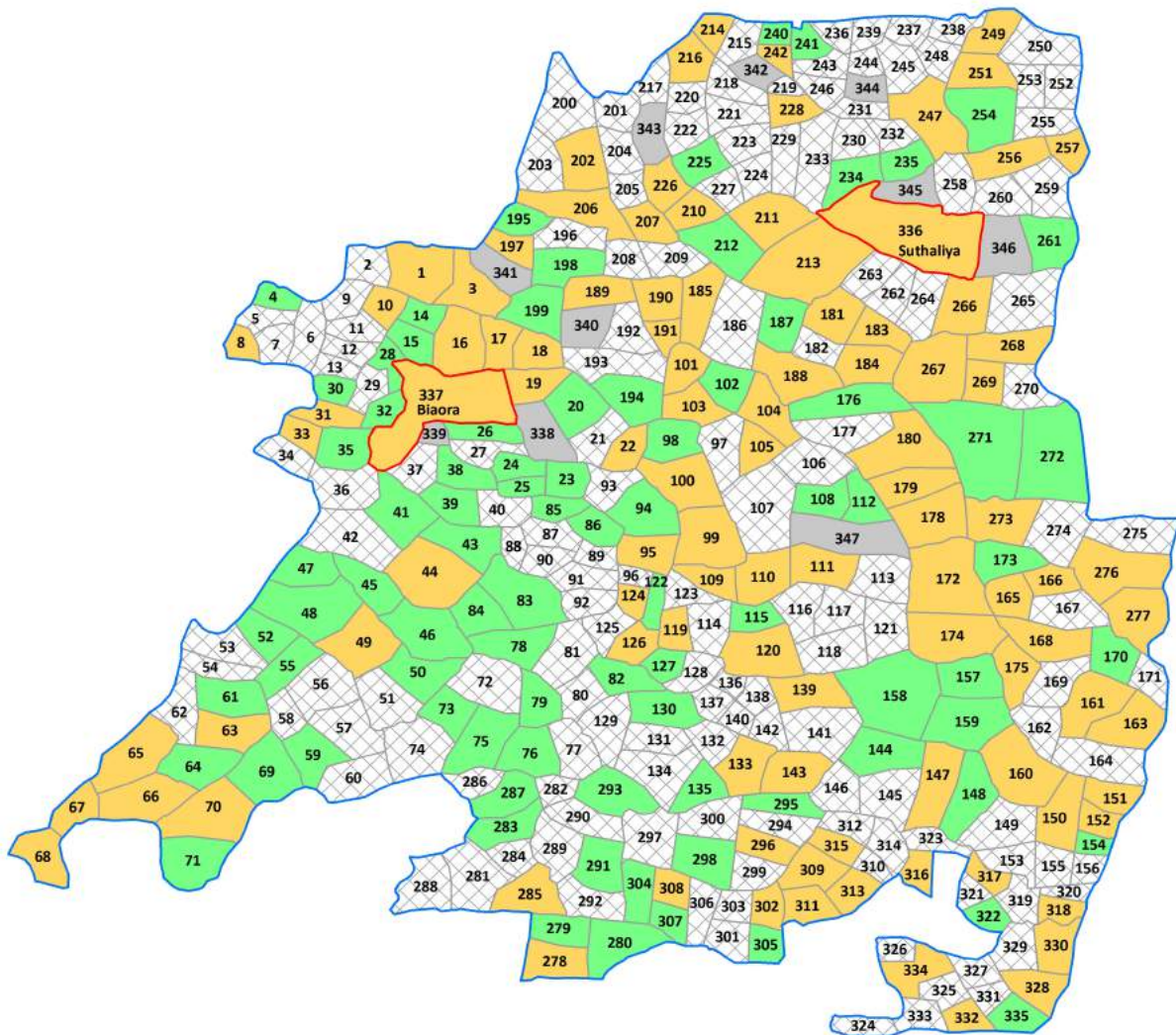
All rights reserved. No part of this book may be reproduced, stored in a retrieval system or transmitted in any form or by any means, mechanical photocopying, photographing, scanning, recording or otherwise without the prior written permission of the publisher. Please refer to Disclaimer at page no. 237 for the use of this publication.

Printed in India

No.	Particulars	Page No.
	Introduction	
1	Assembly Constituency - (Vidhan Sabha) at a Glance Features of Assembly as per Delimitation Commission of India (2008)	1-2
	Location and Political Maps	
2	Location Map Boundaries of Assembly Constituency - (Vidhan Sabha) in District Boundaries of Assembly Constituency under Parliamentary Constituency - (Lok Sabha) Town & Village-wise Winner Parties- 2019, 2018, 2014, 2013, 2009 and 2008	3-11
	Administrative Setup (2011)	
3	District Sub-district Towns Villages Inhabited Villages Uninhabited Villages Village Panchayat Intermediate Panchayat	12-28
	Demographics (2011)	
4	Population Households Rural/Urban Population Towns and Villages by Population Size Sex Ratio (Total & 0-6 Years) Religious Population Social Population Literacy Rate	29-30
	Electoral Features	
5	Important Dates of Last Elections Held Electors by Gender Service Electors Voters Voters Turnout Polling Stations & Average Number of Electors per Polling Station Electors by Age Group Present Elected Representatives	31-36
	Historical Summary Election Results	
6	Vote Share of Major Parties Winning Margin (Number & Percentage) Polarity of Parties Summary Result of Assembly Segment of Parliamentary Elections 2019, 2014, 2009, 2004 and 1999 Summary Result of Assembly Elections 2018, 2013, 2008, 2003, 1998, 1993, 1990, 1985, 1980, 1977, 1972, 1967, 1962 and 1957	37-59
	Polling Station Level Election Results	
7	Name and Number of Polling Station 2019, 2018, 2014, 2013, 2009 and 2008 Polling Station-wise Electors, Voters & Voters Turnout 2019, 2018, 2014, 2013, 2009 and 2008 Polling Station wise Elections Results 2019, 2018, 2014, 2013, 2009 and 2008	60-215
	Share of Assembly Constituency	
8	Share of Assembly Constituency - (Vidhan Sabha) in State, District and Parliamentary Constituency - (Lok Sabha)	216
	Socio-Economic Amenities (2011)	
9	Access to Administrative Units Agricultural, Manufacturing and Industrial Commodities Demographic Indicators Education Health & Manpower Drinking Water Supply Sanitation Entertainment and Recreations Infrastructure Power Food Allocation Distribution and Marketing of Agriculture Commodities Infrastructure Transport and Road Infrastructure Communication Banking and Financial Services Land Use Irrigation Source	218-232
10	Abbreviation & Sources	234-235
11	Disclaimer	237

Location & Political Map

Town & Village-wise Winner Parties in Biaora Assembly Segment under Rajgarh Parliamentary Election (PE) (No. 161) 2013



Administrative Setup

List of Village Panchayat & Intermediate Panchayat (Block) Name - 2011

Village Name	Village Panchayat Name	Intermediate Panchayat Name
Madhopura	Pahadgarh	Biaora
Madora	Chenpura Kalan	Narsinghgarh
Madori	Bhawanipura	Narsinghgarh
Maharaj Kheda	Beriyakhedi	Biaora
Malahedi	Maliyahedi	Biaora
Malawar	Malawar	Biaora
Malawari	Malawar	Biaora
Mamenpur	Golakheda	Biaora
Manki	Manki	Biaora
Manpuradeo	Manpuradev	Narsinghgarh
Mhow	Mahu	Biaora
Mittanpur	Muwaliya Khedar	Narsinghgarh
Achalpura	Andalheda	Narsinghgarh
Agar	Agar	Biaora
Mohinipura (Part)	Khuri	Biaora
Moi	Nariyabeh	Biaora
Agri	Agar	Biaora
Alampura	Alampura	Biaora
Moi	Khanpura	Narsinghgarh
Morcha Khedi	Morchakhedi	Biaora
Amanpura	Maliyahedi	Biaora
Amanpura	Banskho	Biaora
Morikho	Salariyakhedi	Biaora
Mothbadli	Mothbadli	Biaora
Amaratpura	Banskho	Biaora
Amargarh	Amargarh	Biaora
Motipura	Bahadarpura	Biaora
Motipura	Motipura	Biaora
Amarpura	Khankrateja	Biaora

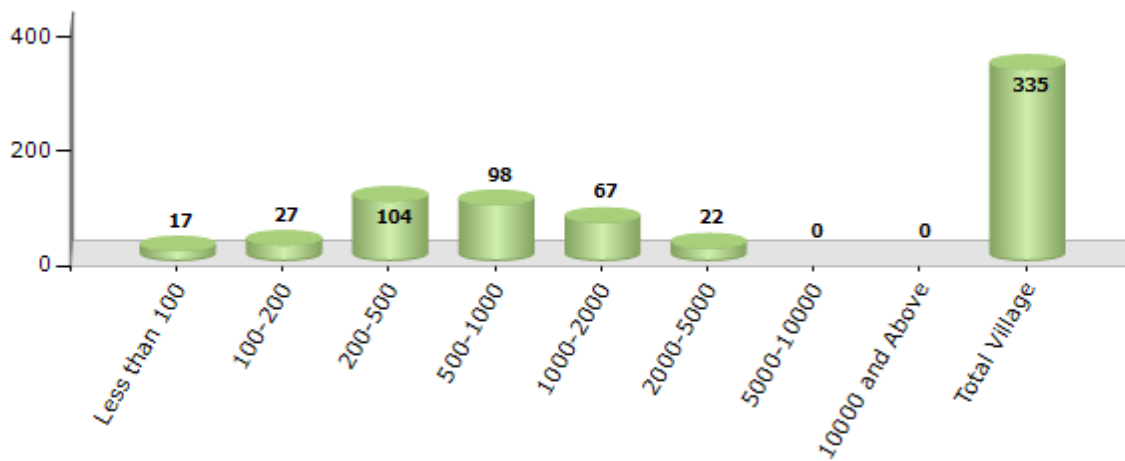
Contd....

Demographics

Number of Villages by Population Size - 2011

Less than 100	100-200	200-500	500-1000	1000-2000	2000-5000	5000-10000	10000 and Above	Total Village
17	27	104	98	67	22	0	0	335

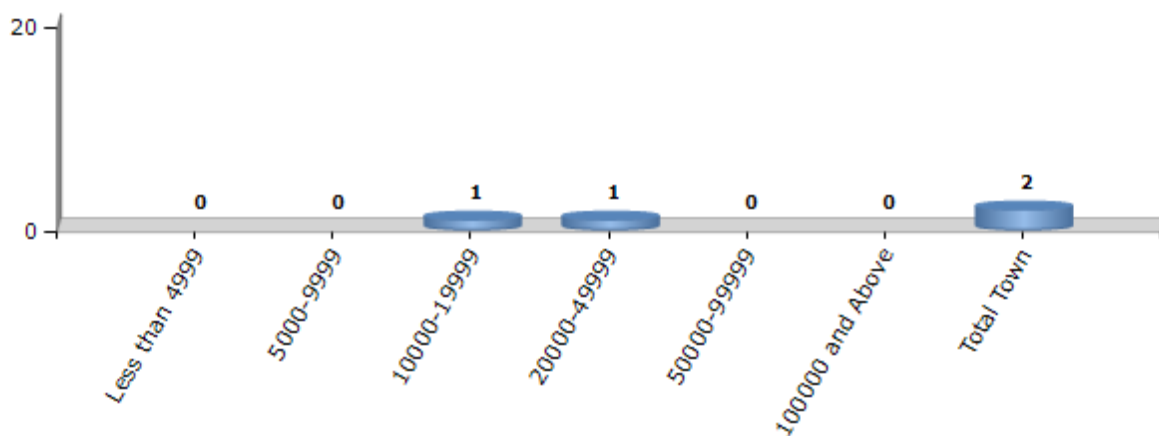
Number of Villages by Population Size - 2011



Number of Towns by Population Size - 2011

Less than 4999	5000-9999	10000-19999	20000-49999	50000-99999	100000 and Above	Total Town
0	0	1	1	0	0	2

Number of Towns by Population Size - 2011

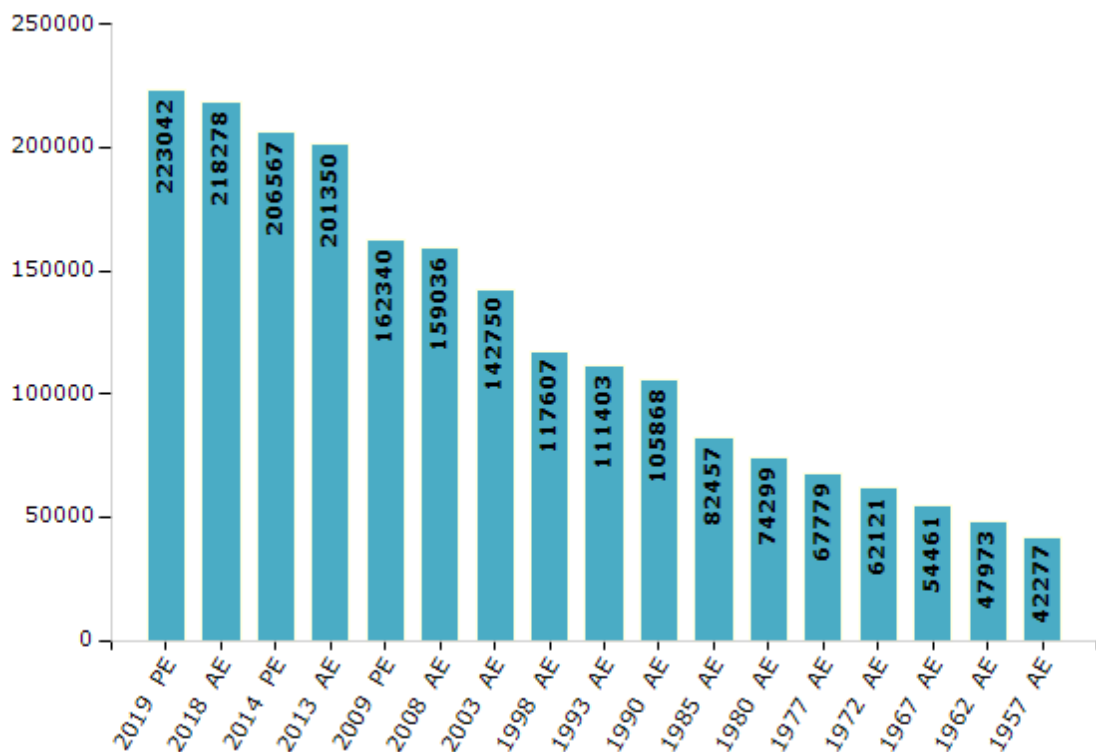


Electoral Features

Electors by Male & Female

Year	Male	Female	Others	Total	Year	Male	Female	Others	Total
2019 PE	114855	108184	3	223042	1993 AE	58018	53385	-	111403
2018 AE	112378	105898	2	218278	1990 AE	56197	49671	-	105868
2014 PE	108199	98368	0	206567	1985 AE	42842	39615	-	82457
2013 AE	105686	95664	0	201350	1980 AE	38227	36072	-	74299
2009 PE	85426	76914	-	162340	1977 AE	34959	32820	-	67779
2008 AE	83372	75664	-	159036	1972 AE	32074	30047	-	62121
2004 PE	-	-	-	-	1967 AE	-	-	-	54461
2003 AE	73919	68831	-	142750	1962 AE	-	-	-	47973
1999 PE	-	-	-	-	1957 AE	-	-	-	42277
1998 AE	61414	56193	-	117607	1952 AE	-	-	-	-

Number of Electors

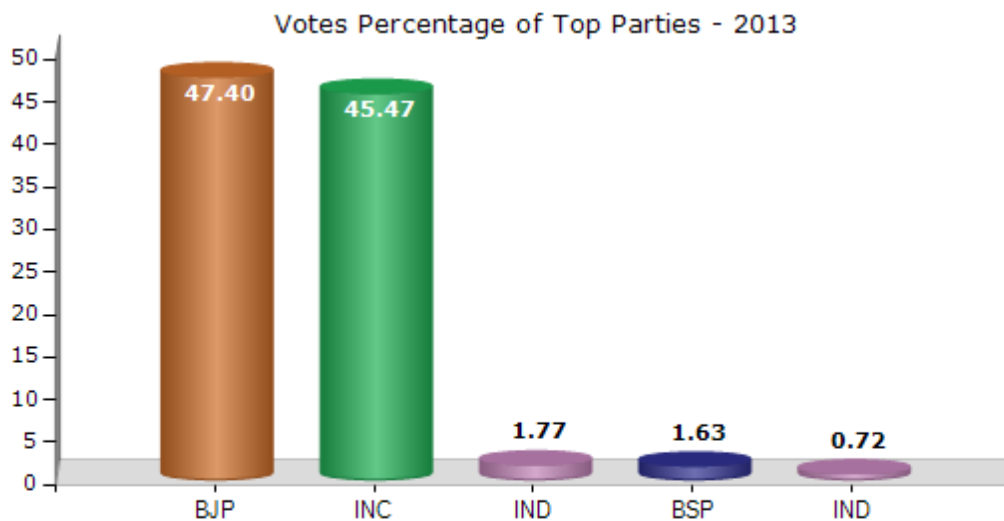


Note : AE : Assembly Election, PE : Assembly Segment of Parliamentary Election

Historical Summary Election Results

Summary Result of Assembly Election - 2013

Candidate Name	Party	Votes	Votes %
Narayan Singh Panwar	BJP	75766	47.4
Ram Chandra Dangi	INC	72678	45.47
Balbir Choudhary Patarkar	IND	2836	1.77
Nabal Singh Dangi	BSP	2599	1.63
Ramcharan Bhil	IND	1155	0.72
Daulat Ram Dangi	SP	1126	0.7
Narayan Singh	IND	1074	0.67
Kaluram Kushwaha	IND	474	0.3
Usman Khan	IND	360	0.23
	NOTA	1777	1.11



Polling Station Level Election Results

Number and Name of Polling Stations (PS) (2018)

Number of Polling Stations	Name of Polling Stations	Number of Polling Stations	Name of Polling Stations
1	Sha. Madhyamik Shala Bhawan Chatha	22	Govt Middle School Building Shuth Part Kachanariya
2	Govt P S Builing Banjari	23	Govt Middle School Building North Part Kachanariya
3	Sha. Ma. Vi. Khanpura	24	Sha . Ma. Vi. Balchidi
4	Sha. Pra. V. Moi	25	Govt M .S Building East Part Parsuliya
5	Govt. Primary School Building Aranya	26	Govt Middle School Building West Part Parsuliya
6	Sha.Ma.Shala Bhawan Moya	27	Govt P.S. Building Bargya
7	Govt. Primary School Building Chamari	28	Govt P.S Building Shahpura
8	Govt. Primary School Building Khankra Sabala	29	Govt Middle School Building Panali
9	Govt. Primary School Building Peepalbay	30	Govt. Primary School Building Gujrbey
10	Primari School Bilding Binyakhedi	31	Sha. Ma. Vi. Bhatakhedi
11	Govt. Primary School Building Katariyakhedi	32	Govt Middle School Building Napliyakhedi
12	Govt. Primary School Building Nayapura	33	Govt. Primary School Building Damdiya
13	Govt P.S. Building Khuri	34	Sha.Ma. Shala Bhawan Purvi Bhag Dultariya
14	Govt Middle School Building Khuri	35	Govt. Primary School Building New Colony Esth Part Bhojpuriya
15	Govt P.S Building Mohanipura	36	Govt. Primary School Building New Colony West Part Bhojpuriya
16	Govt. Primary School Building Malyahedi	37	Sha.Ma.Shala Bhawan Devalakheda
17	Govt. Primary School Building Bhadkya	38	Govt Middle School Building Punarkhedi
18	Govt Execlenc High Secondary School Multanpura	39	Govt. Primary School Punarakhedi
19	Sha.U.Ma.V. Bhawan Pashchimi Bhag Mulatanapura	40	Sha.Pra. Shala Bhawan West Bhag Bhilvadiya
20	Govt P.S. Building Padoniya	41	Govt P.S. Building Bhelwadiya
21	Govt P.S Building Padoniya	42	Sha.Pra. Shala Bhawan Ralayati

Contd....

Polling Station Level Election Results

Polling Station-wise Votes Secured by Overall Top Five Parties in Biaora Assembly in Assembly Election (AE) under Rajgarh Parliamentary Constituency in Madhya Pradesh (2018)

Number of Polling Station	Winner - Govardhan Dangi (INC)	Runner-up - Narayan Singh Panwar (BJP)	3rd - Motilal Lodha (Anna Sahab) (IND)	4th - Gopal Singh Bhilala (BSP)	5th - Kaluram Asheya (AAP)	NOTA	Other	Total Votes Secured
36	145	287	0	13	2	6	2	455
37	402	161	4	10	2	0	13	592
38	179	350	0	4	6	5	12	556
39	187	278	0	2	3	3	9	482
40	364	298	1	18	3	4	8	696
41	330	209	0	8	0	2	10	559
42	267	117	1	5	3	1	6	400
43	599	89	4	4	5	8	13	722
44	271	357	27	12	9	16	40	732
45	416	108	1	49	2	1	5	582
46	879	92	0	8	2	0	4	985
47	844	37	0	1	1	1	1	885
48	660	96	1	10	2	13	15	797
49	302	410	1	6	4	8	17	748
50	225	465	2	3	1	8	11	715
51	515	134	0	7	2	2	14	674
52	602	137	3	20	6	5	9	782
53	194	73	0	50	1	4	13	335
54	664	242	5	54	9	6	22	1002
55	224	132	7	5	3	0	2	373
56	826	95	5	8	3	1	15	953
57	435	333	2	8	3	7	7	795
58	258	242	11	1	0	2	7	521
59	217	384	2	3	0	3	4	613
60	160	319	9	2	2	1	5	498
61	157	334	5	8	2	2	4	512
62	194	238	0	9	2	2	6	451
63	87	246	2	17	1	6	9	368
64	209	489	6	9	4	5	11	733
65	214	441	11	5	3	8	13	695
66	194	318	6	7	6	7	5	543
67	136	365	11	4	4	7	8	535
68	99	221	12	15	2	4	6	359
69	172	426	13	3	4	8	6	632
70	295	493	3	4	2	2	14	813

Contd....

Polling Station Level Election Results

Winner, Runner-up and 3rd Party Position & Winning Margin According to Polling Stations in Biaora Assembly in Assembly Election (AE) under Rajgarh Parliamentary Constituency in Madhya Pradesh (2018)

Polling Station Number	Winner Party	Winner Votes (%)	Runner-up Party	Runner-up Votes (%)	Winning Margin Votes (%)	Third Party	Third Party Votes (%)	Other Votes (%)
67	BJP	365 (68.22)	INC	136 (25.42)	229 (42.8)	IND (MLAS)	11 (2.06)	23 (4.3)
68	BJP	221 (61.56)	INC	99 (27.58)	122 (33.98)	BSP	15 (4.18)	24 (6.69)
69	BJP	426 (67.41)	INC	172 (27.22)	254 (40.19)	IND (MLAS)	13 (2.06)	21 (3.32)
70	BJP	493 (60.64)	INC	295 (36.29)	198 (24.35)	IND (YSB)	8 (0.98)	17 (2.09)
71	BJP	424 (64.93)	INC	196 (30.02)	228 (34.91)	AAP	10 (1.53)	23 (3.52)
72	BJP	346 (58.74)	INC	151 (25.64)	195 (33.1)	IND (MLAS)	21 (3.57)	71 (12.05)
73	BJP	541 (58.68)	INC	335 (36.33)	206 (22.35)	AAP	18 (1.95)	28 (3.04)
74	BJP	168 (52.66)	INC	144 (45.14)	24 (7.52)	IND (MLAS)	2 (0.63)	5 (1.57)
75	BJP	427 (57.94)	INC	296 (40.16)	131 (17.78)	IND (MLAS)	3 (0.41)	11 (1.49)
76	BJP	535 (63.92)	INC	278 (33.21)	257 (30.71)	AAP	7 (0.84)	17 (2.03)
77	BJP	358 (51.96)	INC	317 (46.01)	41 (5.95)	AAP	3 (0.44)	11 (1.6)
78	BJP	614 (75.06)	INC	164 (20.05)	450 (55.01)	IND (YSB)	13 (1.59)	27 (3.3)
79	BJP	563 (76.7)	INC	158 (21.53)	405 (55.17)	IND (YSB)	5 (0.68)	8 (1.09)
80	BJP	582 (66.9)	INC	244 (28.05)	338 (38.85)	AAP	10 (1.15)	34 (3.91)
81	BJP	200 (74.91)	INC	55 (20.6)	145 (54.31)	AAP	4 (1.5)	8 (3)
82	BJP	456 (54.81)	INC	345 (41.47)	111 (13.34)	IND (YSB)	12 (1.44)	19 (2.28)
83	BJP	397 (49.38)	INC	376 (46.77)	21 (2.61)	BSP	9 (1.12)	22 (2.74)
84	INC	242 (52.27)	BJP	211 (45.57)	31 (6.7)	BSP	4 (0.86)	6 (1.3)
85	INC	428 (64.26)	BJP	212 (31.83)	216 (32.43)	BSP	12 (1.8)	14 (2.1)
86	BJP	234 (49.06)	INC	152 (31.87)	82 (17.19)	BSP	55 (11.53)	36 (7.55)
87	BJP	339 (58.35)	INC	197 (33.91)	142 (24.44)	BSP	29 (4.99)	16 (2.75)
88	BJP	275 (60.18)	INC	133 (29.1)	142 (31.08)	BSP	24 (5.25)	25 (5.47)
89	BJP	257 (73.64)	INC	72 (20.63)	185 (53.01)	IND (MLAS)	9 (2.58)	11 (3.15)
90	BJP	512 (63.13)	INC	222 (27.37)	290 (35.76)	IND (MLAS)	39 (4.81)	38 (4.69)
91	BJP	393 (61.41)	INC	190 (29.69)	203 (31.72)	IND (MLAS)	27 (4.22)	30 (4.69)
92	BJP	242 (80.13)	INC	45 (14.9)	197 (65.23)	BSP	5 (1.66)	10 (3.31)
93	INC	227 (41.88)	BJP	215 (39.67)	12 (2.21)	BSP	48 (8.86)	52 (9.59)
94	BJP	228 (41.23)	INC	219 (39.6)	9 (1.63)	BSP	53 (9.58)	53 (9.58)
95	IND (MLAS)	662 (90.07)	INC	30 (4.08)	632 (85.99)	BJP	16 (2.18)	27 (3.67)
96	INC	515 (66.97)	BJP	193 (25.1)	322 (41.87)	BSP	20 (2.6)	41 (5.33)
97	INC	488 (89.21)	BJP	39 (7.13)	449 (82.08)	IND (RD)	5 (0.91)	15 (2.74)
98	IND (MLAS)	565 (84.08)	INC	58 (8.63)	507 (75.45)	BJP	32 (4.76)	17 (2.53)
99	INC	319 (60.3)	BJP	100 (18.9)	219 (41.4)	IND (MLAS)	79 (14.93)	31 (5.86)

Contd....

Socio-Economic Amenities - Rural

Access to Education Facilities

Particulars	Number of Village (% of Population)				
	Available	Not Available	If Not Available (Distance of Nearest Facility)		
			A	B	C
Govt. Primary School	313 (99)	22 (1)	14 (1)	2 (0)	0 (0)
Private Primary School	19 (12)	316 (88)	0 (0)	0 (0)	0 (0)
Govt. Middle School	125 (66)	210 (34)	139 (23)	30 (5)	4 (1)
Private Middle School	12 (8)	323 (92)	0 (0)	0 (0)	0 (0)
Govt. Secondary School	35 (29)	300 (71)	105 (24)	117 (29)	42 (10)
Private Secondary School	4 (4)	331 (96)	2 (1)	0 (0)	0 (0)
Govt. Senior Secondary School	6 (5)	329 (95)	67 (18)	117 (37)	108 (28)
Private Senior Secondary School	3 (1)	332 (99)	2 (0)	0 (0)	0 (0)
Govt. Arts and Science Degree College	0 (0)	335 (100)	22 (5)	66 (22)	212 (63)
Private Arts and Science Degree College	0 (0)	335 (100)	0 (0)	0 (0)	0 (0)
Govt. Engineering College	0 (0)	335 (100)	0 (0)	0 (0)	0 (0)
Private Engineering College	0 (0)	335 (100)	0 (0)	0 (0)	0 (0)
Govt. Medicine College	0 (0)	335 (100)	0 (0)	0 (0)	1 (0)
Private Medicine College	0 (0)	335 (100)	0 (0)	0 (0)	0 (0)
Govt. Management Institute	0 (0)	335 (100)	0 (0)	0 (0)	0 (0)
Private Management Institute	0 (0)	335 (100)	0 (0)	0 (0)	0 (0)
Govt. Polytechnic	0 (0)	335 (100)	1 (0)	4 (2)	327 (97)
Private Polytechnic	0 (0)	335 (100)	0 (0)	0 (0)	0 (0)
Govt. Vocational Training School/ITI	0 (0)	335 (100)	19 (5)	60 (20)	253 (75)
Private Vocational Training School/ITI	0 (0)	335 (100)	0 (0)	0 (0)	0 (0)
Govt. Non Formal Training Centre	0 (0)	335 (100)	2 (1)	21 (6)	308 (92)
Private Non Formal Training Centre	0 (0)	335 (100)	0 (0)	0 (0)	0 (0)
Govt. School For Disabled	0 (0)	335 (100)	0 (0)	1 (0)	127 (37)
Private School For Disabled	0 (0)	335 (100)	0 (0)	0 (0)	0 (0)
Government Others	0 (0)	335 (100)	0 (0)	2 (1)	333 (99)
Private Others	0 (0)	335 (100)	0 (0)	0 (0)	0 (0)

Note : Distance A : Less than 5 km; B : Between 5-10 km; C : 10+ km.; Source : Data Analysis is based on 2011 Census.

DISCLAIMER

The Terms of Use and Disclaimer of Datanet India Private Limited (hereinafter referred to as "Datanet") for use of this analysis report of **Biaora Assembly Constituency (Biaora Vidhan Sabha)** :-

1. **Assembly Factbook™** is a Registered Trade Mark owned by Datanet.
2. All the maps are sketched and graphical representation only and have not been drawn to the scale and also not to represent the actual geographical area or boundary of the unit.
3. The data for the aforesaid analysis is based on authentic sources and has been culled from the various publications of Census, CSO and NSSO for district and block level data, various central and state government departments, Central & State Elections Commissions and the concerned Returning Officers' releases, Electoral Rolls, Election results and allied publications, internal assessment, surveys, estimates and analysis. Therefore, certain adjustment of data at micro level may have been done to arrive closer to the macro data.
4. Data have been provided on an "As Is" and "As AVAILABLE" basis
5. The colours shown in the maps or diagram and charts of a particular party, alliance or AC are indicative and do not represent them.
6. This publication which includes maps, sheets, graphs and data would be the property under copyright of Datanet only. The user may use these for its internal study, analysis and research purposes. It's public display, re-selling or any commercial uses by the user are not allowed.
7. Datanet has taken due care and caution in compilation and processing of data and allied information, but does not guarantee the accuracy, adequacy or completeness of any information/analysis and will be not responsible for any errors or omissions or for the results obtained from the use of such information/analysis.
8. All the contents for the publication have been culled from various authentic sources and Datanet reasonably believes such sources to be reliable, but does not make any representations, express or implied as to the accuracy or fitness of use of such information. The information or contents of the information/analysis do not constitute advice and should not be relied upon in making (or refraining from making) any decision. Any reliance placed upon the information provided by Datanet is the sole responsibility and strictly at the user's risk.
9. In no event will Datanet be liable for any damages (including, without limitation, damages for loss of business projects, or loss of profits) arising in contract, tort or otherwise from the use of or inability to use any of its contents, or from any action taken (or refrained from being taken) as a result of using the analysis or any of its contents. Datanet its directors, owners, editors, officials, employees, distributor and agents or any associate will not be liable for any errors in the information contained or any consequences arising from the use of the contents of the provided information/analysis.
10. If any provision of these terms and conditions is held invalid or illegal or unenforceable for any reason by any court of competent jurisdiction, such provision shall be severed and the remainder of provisions of the terms and conditions shall continue in full force and effect as if the Term of Use had been executed with the invalid, illegal or unenforceable provision eliminated.
11. If there are any discrepancies in the information provided, please bring it to attention of Datanet for suitable rectification measures.

**Buy Online This Complete Book At
Datanet India eBooks Store**

www.indiastatpublications.com

or go directly at

[http://www.indiastatpublications.com/
Assembly_factbook/Madhya_Pradesh/Rajgarh/ Biaora](http://www.indiastatpublications.com/Assembly_factbook/Madhya_Pradesh/Rajgarh/Biaora)

 **india**stat**elections**

