



Rajasthan

Assembly Factbook™

Nimbahera Assembly Constituency



Key Electoral Data of Nimbahera
Assembly Constituency (Vidhan Sabha)

Rajasthan

Assembly Factbook™

Nimbahera Assembly Constituency



Nimbahera Vidhan Sabha

Editor & Director

Dr. R.K. Thukral

Research Editor

Dr. Shafeeq Rahman

Compiled, Researched and Published by Datanet India Pvt. Ltd.

D-100, 1st Floor,

Okhla Industrial Area, Phase-I,
New Delhi- 110020.

Ph.: 91-11- 43580781-84

Email : support@indiastatpublications.com

Website : www.indiastatelections.com

Online Book Store :

www.indiastatpublications.com

Report No. : AFB/RJ-170-0123

ISBN : 978-93-87293-49-6

First Edition : January, 2018

Sixth Updated Edition : January, 2023

Price : Rs. 11500/-

US\$ 310

© Datanet India Pvt. Ltd.

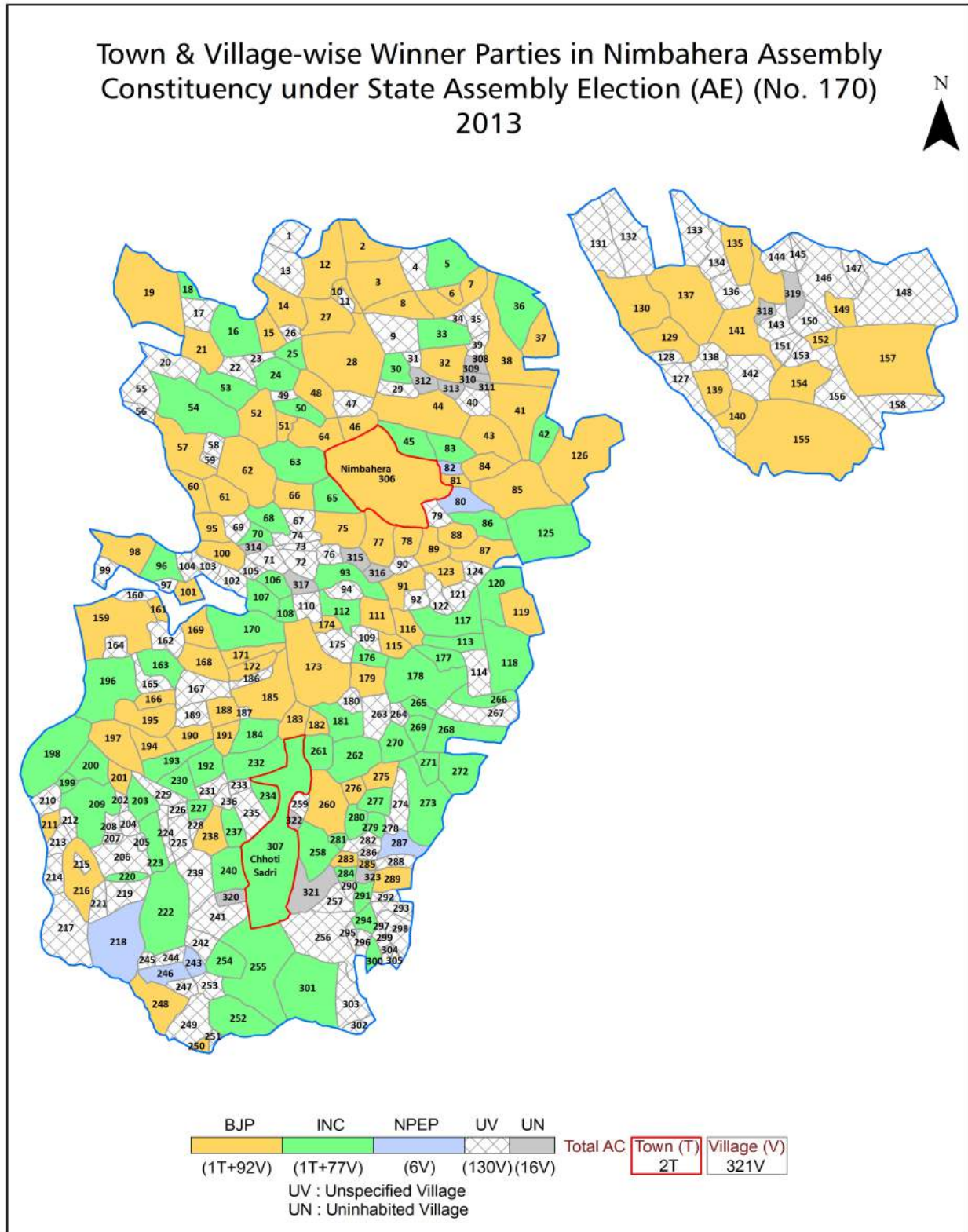
All rights reserved. No part of this book may be reproduced, stored in a retrieval system or transmitted in any form or by any means, mechanical photocopying, photographing, scanning, recording or otherwise without the prior written permission of the publisher. Please refer to Disclaimer at page no. 248 for the use of this publication.

Printed in India

Contents

No.	Particulars	Page No.
	Introduction	
1	Assembly Constituency - (Vidhan Sabha) at a Glance Features of Assembly as per Delimitation Commission of India (2008)	1-2
	Location and Political Maps	
2	Location Map Boundaries of Assembly Constituency - (Vidhan Sabha) in District Boundaries of Assembly Constituency under Parliamentary Constituency - (Lok Sabha) Town & Village-wise Winner Parties- 2019, 2018, 2014, 2013, 2009 and 2008	3-11
	Administrative Setup (2011)	
3	District Sub-district Towns Villages Inhabited Villages Uninhabited Villages Village Panchayat Intermediate Panchayat	12-27
	Demographics (2011)	
4	Population Households Rural/Urban Population Towns and Villages by Population Size Sex Ratio (Total & 0-6 Years) Religious Population Social Population Literacy Rate	28-29
	Electoral Features	
5	Important Dates of Last Elections Held Electors by Gender Service Electors Voters Voters Turnout Polling Stations & Average Number of Electors per Polling Station Electors by Age Group Present Elected Representatives	30-35
	Historical Summary Election Results	
6	Vote Share of Major Parties Winning Margin (Number & Percentage) Polarity of Parties Summary Result of Assembly Segment of Parliamentary Elections 2019, 2014, 2009, 2004 and 1999 Summary Result of Assembly Elections 2018, 2013, 2008, 2003, 1998, 1993, 1990, 1985, 1980, 1977, 1972, 1967, 1962 and 1957	36-58
	Polling Station Level Election Results	
7	Name and Number of Polling Station 2019, 2018, 2014, 2013, 2009 and 2008 Polling Station-wise Electors, Voters & Voters Turnout 2019, 2018, 2014, 2013, 2009 and 2008 Polling Station wise Elections Results 2019, 2018, 2014, 2013, 2009 and 2008	59-228
	Share of Assembly Constituency	
8	Share of Assembly Constituency - (Vidhan Sabha) in State, District and Parliamentary Constituency - (Lok Sabha)	229
	Socio-Economic Amenities (2011)	
9	Access to Administrative Units Agricultural, Manufacturing and Industrial Commodities Demographic Indicators Education Health & Manpower Drinking Water Supply Sanitation Entertainment and Recreations Infrastructure Power Food Allocation Distribution and Marketing of Agriculture Commodities Infrastructure Transport and Road Infrastructure Communication Banking and Financial Services Land Use Irrigation Source	231-245
10	Abbreviation & Sources	246-247
11	Disclaimer	248

Location & Political Map



Administrative Setup

List of Village Panchayat & Intermediate Panchayat (Block) Name - 2011

Village Name	Village Panchayat Name	Intermediate Panchayat Name
Achalpura	Semarthali	Chhotisadri
Achari	Soobi	Chhotisadri
Aheerpura	Baroli Ghata	Nimbahera
Ahmadnagar	Dala @ Kishanpura	Nimbahera
Ajota	Nimboda	Nimbahera
Akhepur	Peeli Khera	Chhotisadri
Akya	Dala @ Kishanpura	Nimbahera
Ambawali	Ambawali	Chhotisadri
Anoppura	Barawali	Nimbahera
Arniya Joshi	Arniya Joshi	Nimbahera
Arniya Mali	Gadola	Nimbahera
Arnoda	Arnoda	Nimbahera
Azampura	Unkhaliya	Nimbahera
Badoli Madhosingh	Badoli Madhosingh	Nimbahera
Bagdari	Narani	Chhotisadri
Bamaniya	Mandla Charan	Nimbahera
Bambora	Manpura Jageer	Chhotisadri
Bambora Khalsa	Narani	Chhotisadri
Bambori	Bambori	Chhotisadri
Bangera Ghata	Bangera Ghata	Nimbahera
Bangrera	Bangrera	Nimbahera
Bansa	Phachar Aheeran	Nimbahera
Baori Khera	Dhoriya	Nimbahera
Barawali	Barawali	Nimbahera
Barda	Gadola	Nimbahera
Bare Khan	Gagrol	Chhotisadri
Bari	Bari	Nimbahera
Barkati	Swaroopganj	Chhotisadri
Barkhera	Rambhawali	Chhotisadri

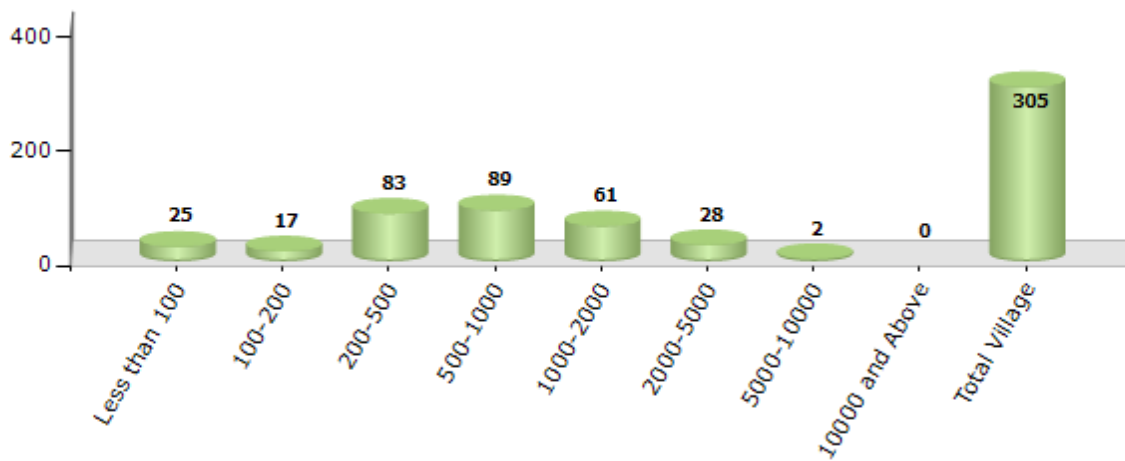
Contd....

Demographic

Number of Villages by Population Size - 2011

Less than 100	100-200	200-500	500-1000	1000-2000	2000-5000	5000-10000	10000 and Above	Total Village
25	17	83	89	61	28	2	0	305

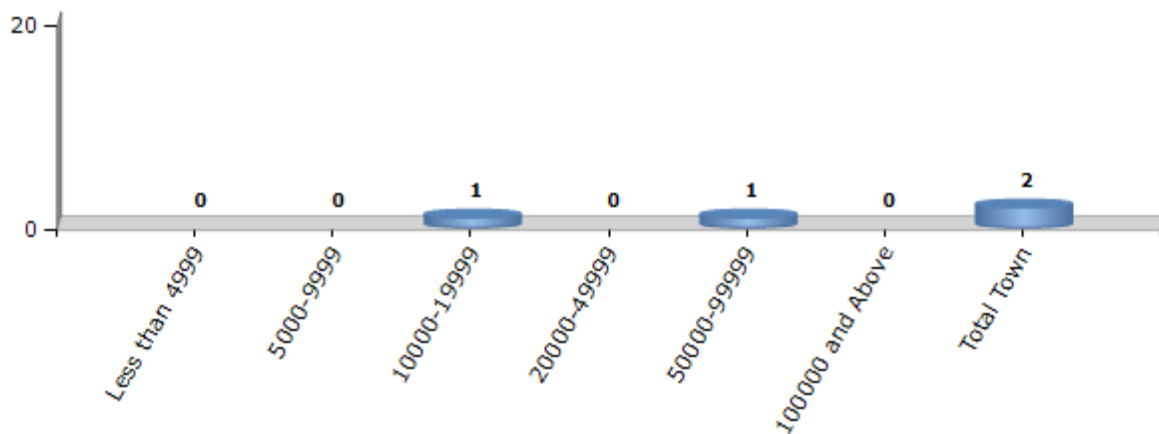
Number of Villages by Population Size - 2011



Number of Towns by Population Size - 2011

Less than 4999	5000-9999	10000-19999	20000-49999	50000-99999	100000 and Above	Total Town
0	0	1	0	1	0	2

Number of Towns by Population Size - 2011

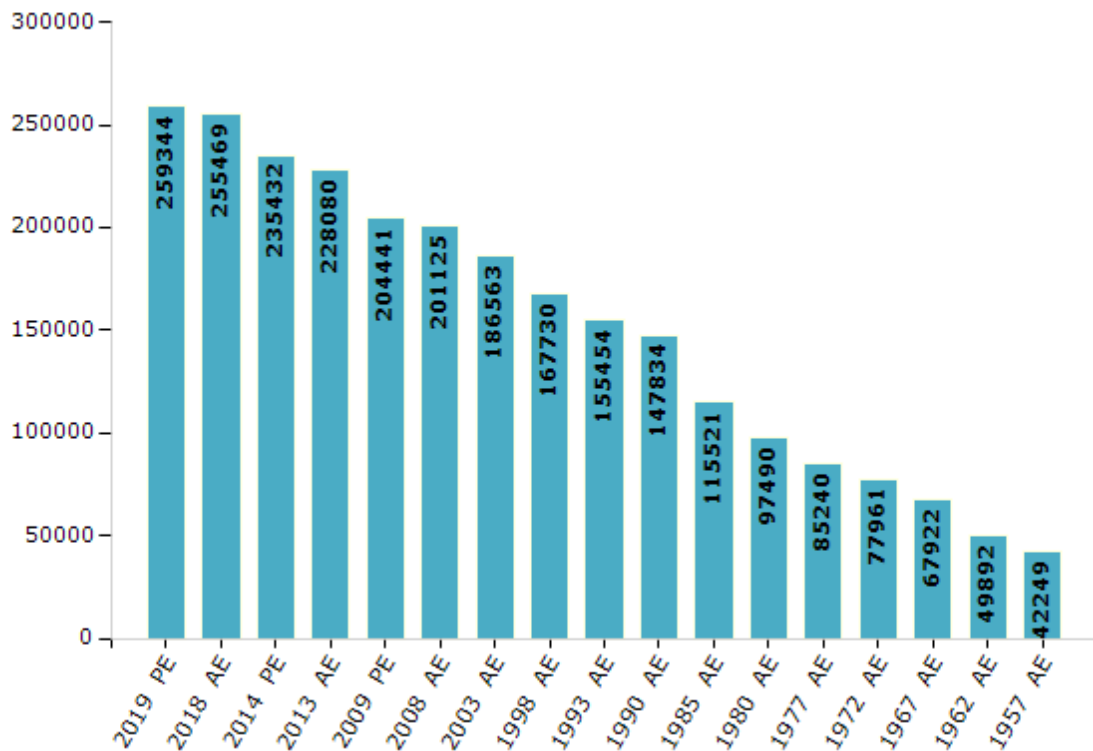


Electoral Features

Electors by Male & Female

Year	Male	Female	Others	Total	Year	Male	Female	Others	Total
2019 PE	129932	129407	5	259344	1993 AE	78858	76596	-	155454
2018 AE	127996	127470	3	255469	1990 AE	75228	72606	-	147834
2014 PE	119311	116121	0	235432	1985 AE	58257	57264	-	115521
2013 AE	115921	112159	0	228080	1980 AE	49091	48399	-	97490
2009 PE	104290	100151	-	204441	1977 AE	43313	41927	-	85240
2008 AE	102233	98892	-	201125	1972 AE	39392	38569	-	77961
2004 PE	-	-	-	-	1967 AE	-	-	-	67922
2003 AE	94328	92235	-	186563	1962 AE	-	-	-	49892
1999 PE	-	-	-	-	1957 AE	-	-	-	42249
1998 AE	86953	80777	-	167730	1952 AE	-	-	-	-

Number of Electors

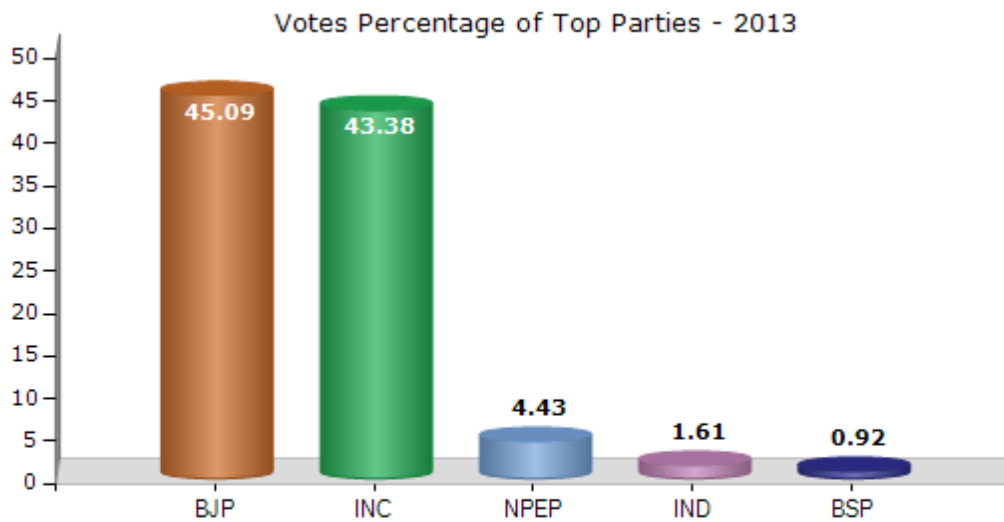


Note : AE : Assembly Election, PE : Assembly Segment of Parliamentary Election

Historical Summary Election Results

Summary Result of Assembly Election - 2013

Candidate Name	Party	Votes	Votes %
Shrichand Kriplani	BJP	88833	45.09
Anjana Udailal	INC	85463	43.38
Makkhan Lal Meena	NPEP	8724	4.43
Gulab Chand Sehlot	IND	3170	1.61
Ramesh	BSP	1820	0.92
Naresh Kumar	BYS	1731	0.88
Shankarlal	IND	1067	0.54
Kanhaiya Lal Meghwal	IND	741	0.38
Kanhaiyalal	IND	544	0.28
Neetu Sharma	SP	483	0.25
	NOTA	4417	2.24



Polling Station Level Election Results

Number and Name of Polling Stations (PS) (2018)

Number of Polling Stations	Name of Polling Stations	Number of Polling Stations	Name of Polling Stations
1	Govt. Upper Primary School (East Part) Satkhanda	22	Govt. Secondary School Rathanjana
2	Govt. Upper Primary School (West Part) Satkhanda	23	Govt. Upper Primary School Madiya Kheri
3	Atal Seva Kendra Satkhanda	24	Govt. Katur Ba Gandhi Girls Residential School (West Part) Barda
4	Govt. Upper Primary School Seeta Raam Ji Ka Khera	25	Govt. Katur Ba Gandhi Girls Residential School (East Part) Barda
5	Govt. Higher Secondary School (North Part) Unkhaliya	26	Govt. Primary School Borkheri
6	Govt. Upper Primary School Fachar Solanki	27	Govt. Upper Primary School Karthana
7	Govt. Higher Secondary School (South Part) Unkhaliya	28	Govt. Upper Primary School Ahirpura
8	Govt. Upper Primary School Bhujliya Kheri	29	Govt. Higher Secondary School (South Part) Badoli Ghata
9	Govt. Primary School Navab Pura	30	Govt. Higher Secondary School (North Part) Badoli Ghata
10	Govt. Upper Primary School Mohammad Pura	31	Govt. Higher Secondary School (West Part) Fachar Ahiran
11	Govt. Higher Secondary School Tai	32	Govt. Higher Secondary School (East Part) Fachar Ahiran
12	Govt. Higher Secondary School (East Part) Arniya Joshi	33	Atal Seva Kendra Mangrol
13	Govt. Higher Secondary School (West Part) Arniya Joshi	34	Govt. Upper Primary School (North Part) Mangrol
14	Govt. Upper Primary School Motha	35	Govt. Upper Primary School (South Part) Mangrol
15	Govt. Upper Primary School, Kriparamji Ki Khedi	36	Govt. Upper Primary School Murliya
16	Govt. Primary School Shahbad	37	Govt. Higher Secondary School Bhavliya
17	Govt. Upper Primary School Mevasa	38	Govt. Upper Primary School Ravliya
18	Govt. Upper Primary School Charliya	39	Govt. Upper Primary School Charliya Gadiya
19	Govt. Higher Secondary School (North Part) Arnoda	40	Govt. Secondary School Bansa
20	Govt. Girls Upper Primary School (South Part) Arnoda	41	Govt. Sanskrit Higher Secondary School Karunda
21	Govt. Higher Secondary School (South Part) Arnoda	42	Govt. Higher Secondary School Paury

Contd....

Polling Station Level Election Results

Polling Station-wise Votes Secured by Overall Top Five Parties in Nimbahera Assembly in Assembly Election (AE) under Chittorgarh Parliamentary Constituency in Rajasthan (2018)

Number of Polling Station	Winner - Anjana Udailal (INC)	Runner-up - Shrichand Kriplani (BJP)	3rd - Shakir Miyan (IND)	4th - Ramesh chandra Kumawat (BSP)	5th - Ishwar Pratap Singh (BVHP)	NOTA	Other	Total Votes Secured
36	343	176	6	2	2	7	3	539
37	445	549	10	7	3	16	6	1036
38	317	332	14	6	8	14	7	698
39	147	296	9	4	3	2	4	465
40	389	255	3	7	5	24	8	691
41	590	294	9	6	4	12	14	929
42	337	332	12	3	2	19	8	713
43	199	303	8	2	9	9	16	546
44	582	341	6	8	5	12	8	962
45	269	407	7	3	5	13	9	713
46	559	360	12	11	8	11	6	967
47	314	363	16	3	4	15	53	768
48	348	271	6	2	3	8	22	660
49	452	208	8	6	3	8	23	708
50	373	246	8	5	2	7	6	647
51	235	231	12	3	5	5	3	494
52	337	355	7	6	3	11	7	726
53	391	457	14	5	1	21	9	898
54	291	179	5	3	2	9	2	491
55	493	406	14	3	5	8	4	933
56	199	291	6	1	2	1	2	502
57	246	261	17	3	6	15	6	554
58	224	254	7	2	2	6	1	496
59	198	574	21	11	16	15	9	844
60	519	181	8	3	1	15	2	729
61	356	238	6	4	4	22	10	640
62	326	215	12	8	6	27	17	611
63	318	304	7	5	0	2	2	638
64	199	206	2	4	2	4	3	420
65	228	305	4	1	2	5	2	547
66	322	157	4	1	1	4	5	494
67	356	387	8	4	1	16	6	778
68	473	402	12	0	6	10	5	908
69	527	473	17	2	1	13	13	1046
70	395	627	14	2	4	12	10	1064

Contd....

Polling Station Level Election Results

Winner, Runner-up and 3rd Party Position & Winning Margin According to Polling Stations in Nimbahera Assembly in Assembly Election (AE) under Chittorgarh Parliamentary Constituency in Rajasthan (2018)

Polling Station Number	Winner Party	Winner Votes (%)	Runner-up Party	Runner-up Votes (%)	Winning Margin Votes (%)	Third Party	Third Party Votes (%)	Other Votes (%)
71	BJP	372 (51.52)	INC	331 (45.84)	41 (5.68)	IND (SM)	3 (0.42)	16 (2.22)
72	BJP	626 (59)	INC	400 (37.7)	226 (21.3)	IND (SM)	14 (1.32)	21 (1.98)
73	INC	493 (50.31)	BJP	453 (46.22)	40 (4.09)	IND (SM)	8 (0.82)	26 (2.65)
74	BJP	494 (53.64)	INC	415 (45.06)	79 (8.58)	IND (SM)	5 (0.54)	7 (0.76)
75	BJP	419 (50.48)	INC	372 (44.82)	47 (5.66)	IND (SM)	13 (1.57)	26 (3.13)
76	INC	361 (55.62)	BJP	239 (36.83)	122 (18.79)	IND (SM)	30 (4.62)	19 (2.93)
77	BJP	524 (53.85)	INC	409 (42.03)	115 (11.82)	IND (SM)	6 (0.62)	34 (3.49)
78	BJP	461 (68.3)	INC	193 (28.59)	268 (39.71)	IND (SM)	9 (1.33)	12 (1.78)
79	BJP	522 (69.6)	INC	196 (26.13)	326 (43.47)	IND (SM)	13 (1.73)	19 (2.53)
80	BJP	474 (50.21)	INC	444 (47.03)	30 (3.18)	LJP	9 (0.95)	17 (1.8)
81	BJP	567 (56.42)	INC	397 (39.5)	170 (16.92)	LJP	9 (0.9)	32 (3.18)
82	INC	529 (53.92)	BJP	410 (41.79)	119 (12.13)	IND (SM)	12 (1.22)	30 (3.06)
83	INC	487 (57.43)	BJP	330 (38.92)	157 (18.51)	IND (SM)	7 (0.83)	24 (2.83)
84	INC	360 (57.69)	BJP	232 (37.18)	128 (20.51)	IND (SM)	11 (1.76)	21 (3.37)
85	INC	812 (68.29)	BJP	351 (29.52)	461 (38.77)	IND (SM)	11 (0.93)	15 (1.26)
86	INC	656 (82.93)	BJP	115 (14.54)	541 (68.39)	IND (SM)	11 (1.39)	9 (1.14)
87	INC	694 (77.11)	BJP	158 (17.56)	536 (59.55)	IND (SM)	8 (0.89)	40 (4.44)
88	BJP	578 (66.28)	INC	276 (31.65)	302 (34.63)	IND (SM)	2 (0.23)	16 (1.83)
89	INC	463 (49.78)	BJP	424 (45.59)	39 (4.19)	IND (SM)	12 (1.29)	31 (3.33)
90	BJP	377 (51.01)	INC	343 (46.41)	34 (4.6)	IND (SM)	1 (0.14)	18 (2.44)
91	BJP	526 (60.32)	INC	322 (36.93)	204 (23.39)	BVHP	5 (0.57)	19 (2.18)
92	BJP	530 (60.36)	INC	332 (37.81)	198 (22.55)	IND (SM)	3 (0.34)	13 (1.48)
93	BJP	374 (66.91)	INC	172 (30.77)	202 (36.14)	IND (SM)	5 (0.89)	8 (1.43)
94	BJP	359 (78.38)	INC	92 (20.09)	267 (58.29)	IND (SM)	2 (0.44)	5 (1.09)
95	INC	418 (52.32)	BJP	320 (40.05)	98 (12.27)	IND (SM)	35 (4.38)	26 (3.25)
96	BJP	551 (55.54)	INC	413 (41.63)	138 (13.91)	BVHP	3 (0.3)	25 (2.52)
97	INC	397 (46.38)	BJP	366 (42.76)	31 (3.62)	IND (SM)	52 (6.07)	41 (4.79)
98	INC	716 (75.29)	BJP	207 (21.77)	509 (53.52)	IND (SM)	8 (0.84)	20 (2.1)
99	INC	469 (76.76)	BJP	127 (20.79)	342 (55.97)	BSP	4 (0.65)	11 (1.8)
99A	INC	230 (52.27)	BJP	196 (44.55)	34 (7.72)	IND (S)	2 (0.45)	12 (2.73)
100	BJP	728 (69.2)	INC	310 (29.47)	418 (39.73)	IND (SM)	2 (0.19)	12 (1.14)
101	INC	691 (68.35)	BJP	273 (27)	418 (41.35)	IND (SM)	20 (1.98)	27 (2.67)
102	INC	349 (50.73)	BJP	306 (44.48)	43 (6.25)	IND (SM)	7 (1.02)	26 (3.78)
102A	BJP	296 (55.33)	INC	203 (37.94)	93 (17.39)	BSP	9 (1.68)	27 (5.05)
103	BJP	551 (51.26)	INC	486 (45.21)	65 (6.05)	IND (SM)	15 (1.4)	23 (2.14)

Contd....

Socio-Economic Amenities - Rural

Access to Education Facilities

Particulars	Number of Village (% of Population)				
	Available	Not Available	If Not Available (Distance of Nearest Facility)		
			A	B	C
Govt. Primary School	179 (88)	126 (12)	31 (1)	2 (0)	0 (0)
Private Primary School	86 (57)	219 (43)	75 (8)	16 (2)	2 (0)
Govt. Middle School	90 (64)	215 (36)	112 (13)	15 (2)	2 (0)
Private Middle School	64 (40)	241 (60)	33 (6)	19 (4)	6 (1)
Govt. Secondary School	49 (45)	256 (55)	153 (32)	67 (13)	16 (4)
Private Secondary School	22 (18)	283 (82)	2 (1)	6 (1)	3 (1)
Govt. Senior Secondary School	15 (20)	290 (80)	83 (23)	121 (33)	72 (19)
Private Senior Secondary School	6 (3)	299 (97)	2 (0)	1 (0)	5 (2)
Govt. Arts and Science Degree College	0 (0)	305 (100)	16 (9)	66 (22)	172 (57)
Private Arts and Science Degree College	0 (0)	305 (100)	5 (1)	20 (4)	26 (6)
Govt. Engineering College	0 (0)	305 (100)	0 (0)	0 (0)	90 (30)
Private Engineering College	0 (0)	305 (100)	0 (0)	1 (0)	206 (66)
Govt. Medicine College	0 (0)	305 (100)	0 (0)	0 (0)	299 (99)
Private Medicine College	0 (0)	305 (100)	0 (0)	0 (0)	2 (0)
Govt. Management Institute	0 (0)	305 (100)	1 (1)	3 (1)	228 (77)
Private Management Institute	0 (0)	305 (100)	2 (2)	4 (1)	63 (17)
Govt. Polytechnic	0 (0)	305 (100)	0 (0)	0 (0)	236 (77)
Private Polytechnic	0 (0)	305 (100)	0 (0)	0 (0)	69 (23)
Govt. Vocational Training School/ITI	0 (0)	305 (100)	8 (3)	46 (13)	108 (34)
Private Vocational Training School/ITI	1 (1)	304 (99)	13 (7)	33 (12)	92 (30)
Govt. Non Formal Training Centre	0 (0)	305 (100)	14 (9)	52 (16)	138 (44)
Private Non Formal Training Centre	0 (0)	305 (100)	5 (1)	26 (8)	70 (23)
Govt. School For Disabled	0 (0)	305 (100)	0 (0)	0 (0)	2 (0)
Private School For Disabled	0 (0)	305 (100)	0 (0)	0 (0)	294 (95)
Government Others	0 (0)	305 (100)	0 (0)	0 (0)	0 (0)
Private Others	0 (0)	305 (100)	0 (0)	0 (0)	0 (0)

Note : Distance A : Less than 5 km; B : Between 5-10 km; C : 10+ km.; Source : Data Analysis is based on 2011 Census.

DISCLAIMER

The Terms of Use and Disclaimer of Datanet India Private Limited (hereinafter referred to as "Datanet") for use of this analysis report of **Nimbahera Assembly Constituency (Nimbahera Vidhan Sabha)** :-

1. **Assembly Factbook™** is a Registered Trade Mark owned by Datanet.
2. All the maps are sketched and graphical representation only and have not been drawn to the scale and also not to represent the actual geographical area or boundary of the unit.
3. The data for the aforesaid analysis is based on authentic sources and has been culled from the various publications of Census, CSO and NSSO for district and block level data, various central and state government departments, Central & State Elections Commissions and the concerned Returning Officers' releases, Electoral Rolls, Election results and allied publications, internal assessment, surveys, estimates and analysis. Therefore, certain adjustment of data at micro level may have been done to arrive closer to the macro data.
4. Data have been provided on an "As Is" and "As AVAILABLE" basis
5. The colours shown in the maps or diagram and charts of a particular party, alliance or AC are indicative and do not represent them.
6. This publication which includes maps, sheets, graphs and data would be the property under copyright of Datanet only. The user may use these for its internal study, analysis and research purposes. It's public display, re-selling or any commercial uses by the user are not allowed.
7. Datanet has taken due care and caution in compilation and processing of data and allied information, but does not guarantee the accuracy, adequacy or completeness of any information/analysis and will be not responsible for any errors or omissions or for the results obtained from the use of such information/analysis.
8. All the contents for the publication have been culled from various authentic sources and Datanet reasonably believes such sources to be reliable, but does not make any representations, express or implied as to the accuracy or fitness of use of such information. The information or contents of the information/analysis do not constitute advice and should not be relied upon in making (or refraining from making) any decision. Any reliance placed upon the information provided by Datanet is the sole responsibility and strictly at the user's risk.
9. In no event will Datanet be liable for any damages (including, without limitation, damages for loss of business projects, or loss of profits) arising in contract, tort or otherwise from the use of or inability to use any of its contents, or from any action taken (or refrained from being taken) as a result of using the analysis or any of its contents. Datanet its directors, owners, editors, officials, employees, distributor and agents or any associate will not be liable for any errors in the information contained or any consequences arising from the use of the contents of the provided information/analysis.
10. If any provision of these terms and conditions is held invalid or illegal or unenforceable for any reason by any court of competent jurisdiction, such provision shall be severed and the remainder of provisions of the terms and conditions shall continue in full force and effect as if the Term of Use had been executed with the invalid, illegal or unenforceable provision eliminated.
11. If there are any discrepancies in the information provided, please bring it to attention of Datanet for suitable rectification measures.

**Buy Online This Complete Book At
Datanet India eBooks Store**

www.indiastatpublications.com

or go directly at

[http://www.indiastatpublications.com/
Assembly_factbook/Rajasthan/Chittorgarh/ Nimbahera](http://www.indiastatpublications.com/Assembly_factbook/Rajasthan/Chittorgarh/Nimbahera)

 **india**stat**elections**

ISBN : 978-93-87293-49-6



9 789387 293496