



Republic of the Philippines  
Province of Pangasinan  
City of Urdaneta

# SOCIO-ECONOMIC PROFILE 2017 CITY OF URDANETA



## **Old City Hall**

Alexander Street, Poblacion  
Urdaneta City, 2428  
Pangasinan, Philippines  
Phone: (075) 633-7080

## **New City Hall**

Mac Arthur Highway, Anonas  
Urdaneta City, 2428  
Pangasinan, Philippines

## **Email:**

[info@urdaneta-city.gov.ph](mailto:info@urdaneta-city.gov.ph)

## **Website:**

<http://www.urdaneta-city.gov.ph>



## ABLE OF CONTENTS

Vision Mission Statement	1
Executive Agenda	2
Executive-Legislative Business for Progress	2
Historical Background	3
Demographic Profile	7
Geographic Location	11
Physical Features	12
Land Use	15
Infrastructure Facilities and Utilities	16
Social Service Facilities and Utilities	21
Economic Sector	35
Environmental Management Sector	37
Maps	39
Directories	46









URDANETA CITY is envisioned to be a center of agri-industrial development and educational advancement, a city with viable solid waste management, admirable traffic system, sustainable social services and equitable opportunity, and a community of God-loving, well-disciplined, self-reliant, and development-oriented people. It shall be an urban growth center and a model of good governance in Northern Luzon.



URDANETA CITY is committed to provide adequate infrastructure facilities and basic social services to promote a healthy and safe environment, to practice good governance and dynamic leadership in ensuring political stability and economic self-sufficiency, and to promote people participation and policy formulation and project implementation.

## **E** XECUTIVE AGENDA

-  Maximize the effective and efficient utilization of government resources through innovative planning, progressive programming, and prudent spending.
-  Bring government services closer to the people by conducting mobile services and tapping alternative areas for revenue collections.
-  Position Urdaneta City as a convention site and as an education center to open new opportunities for investments.
-  Maintain strong partnerships and linkages with the private sector and the civil society to promote wider participation in policy formulation and program implementation.
-  Boost productivity in all communities and in all areas of governance by supporting infrastructural development and human resources improvement.
-  Prioritize revenue-generation reforms and fiscal management innovations to increase collection efficiency, promote transparency and jumpstart the economy.

## **E** XECUTIVE-LEGISLATIVE BUSINESS FOR PROGRESS

- U** nited action and common vision for a better Urdaneta
- R** evitalized communities as engines of progress
- D** eveloped infrastructures to attract investments and spur growth
- A** ggressive campaign to promote Urdaneta as a convention site and an education center
- N** eed for efficient and effective government operations and services
- E** ducation for all and at all levels
- T** raffic management and transport system improvement
- A** griculture development and modernization
- C** hampioning sustainable development and environment protection
- I** nnovative programs in health care
- T** opmost priority for peace and order
- Y** outh empowerment to ensure Urdaneta's future

## GENERAL INFORMATION



### HISTORICAL BACKGROUND

Urdaneta was organized into a pueblo on January 8, 1858 when the contiguous settlement of the pioneering inhabitants, mostly Ilocanos and a sprinkling of Pangasinenses, met all requirements of becoming a town. It came into existence from the conglomeration of portions of barrios from the surrounding towns of Asingan, Villasis, Malasiqui, Sta. Barbara, Mangaldan, Manaoag and Binalonan.

The petitioners for the creation of the new independent town identified themselves as Cabezas Tenietes representing the inhabitants of barrios Batad in Asingan, Nancamaliran in Sta. Barbara and Caocalan in Mangaldan. They proposed that the new town be named Soldevilla, in honor of the alcalde Mayor of the province at that time, Senior Don Manuel Boutelon y Soldevilla. However, the Alcalde Mayor himself declined the honor and instead proposed the name Urdaneta, with the recommendation of the Parish Priest, Fr. Nicolas Manrique Alonzo as the first cura parrocco. The town was named in honor of Father Andres de Urdaneta. Father Andres de Urdaneta was a famous soldier, navigator, historian, cosmographer and evangelist who was assigned by King Philip II of Spain to join the Legaspi Expedition of 1564. A monument outside Intramuros shows Legazpi carrying a sword while Urdaneta at his side holding up the cross. There, an inscription

reads: “he is the unparalleled cosmographer, pioneer of the Christian and Spanish civilization in the Philippines”.

The Vicar of Sta. Barbara and the curates of Asingan and Mangaldan supported Father Alonzo’s proposal to name the new town Urdaneta. The petition took almost two years to be processed. But soon after that, the Governor-General issued a decree and the new town of Urdaneta was finally born on the 8th of January 1858. Two months later, the town of Urdaneta was finally inaugurated which dated March 8, 1858. An assembly of Principales represented by the seven towns composed of Asingan, Sta. Barbara, Mangaldan, San Jacinto, Manaoag, Binalonan, and Villasis gathered in Urdaneta. The documents on the proclamation of the new town was executed and signed by all the participating officials. Concurrent with the inauguration was the construction of Urdaneta’s first concrete church, forerunner of today’s Catholic Cathedral and present site of Eastern Pangasinan’s Bishopric.





## CAPITANES

Don Tomas Manzano	(1857)
Don Florentino Benito	(1858)
Don Vicente Benito	(1859)
Don Rufino Velasco	(1859)
Don Pedro Vera	(1861)
Don Patricio Agustin	(1862)
Don Feliciano delos Santos	(1863–1864)
Don Pedro Vera	(1865 – 1866)
Don Cristino Manzano	(1867 – 1868)
Don Simeon Arcangel	(1869 – 1870)
Don Zacarias Alonzo	(1873 – 1874)
Don Esteban Siquig	(1875)
Don Francisco delos Santos	(1876)
Don Pedro Elegado	(1877 – 1878)
Don Nicolas Estrada	(1879 – 1880)
Don Domingo Castillo	(1881 – 1882)
Don Fermin Garcia	(1883 – 1886)
Don Pedro Sison	(1887 – 1888)
Don Federico Laliag	(1889 – 1890)
Don Benito Belmonte	(1891 – 1892)
Don Ignacio Fangon	(1893 – 1898)



## MUNICIPAL PRESIDENTS

Don Benito Belmonte	(1899)
Don Antonio Guevarra	(1900)
Don Santiago Guevarra	(1901 – 1907)
Don Primitivo Perez	(1908 – 1909)
Don Antonio Del Prado	(1910 – 1911)
Don Primitivo Perez	(1911)
Don Andres Marquez	(1912)
Don Herminigildo Alonzo	(1913–1916)
Don Casimiro Castillo	(1917 – 1918)
Don Ciriaco Sison	(1919 – 1922)
Don Partenio Rosario	(1922 – 1925)
Don Ciriaco Sison	(1925 – 1928)
Don Mariano Israel	(1928 – 1931)
Atty. Wilfredo Ambrosio	(1931 – 1936)

## MUNICIPAL MAYORS

Don Patricio Abenojar	(1937 – 1941)
Don Hermogenes Israel	(1942 – 1944)
Atty. Mariano S. Moreno	(1944)
Don Manuel del Prado	(1945)
Don Andres F. Adia	(1946)
Don Patricio Abenojar	(1946 – 1947)
Don Manuel S. Sison	(1948 – 1959)
Atty. Leon S. Zabala	(1959 – 1963)
Atty. Fernando C. Manangan, Sr.	(1963-1966)
Don Amadeo R. Perez, Jr.	(1966 – 1968)
Atty. Amando M. Fontanilla	(1969–1971)
Don Manuel N. Sison	(1972 – 1980)
Don Amadeo R. Perez, Jr.	(1980 – 1986)
Don Norberto del Prado (OIC)	(1986–1987)
Don Amadeo R. Perez, Jr.	(1988 – 1992)
Don Rodolfo E. Parayno, M.D.	(1992–1998)

## CITY MAYORS

Hon. Rodolfo E. Parayno, M.D.	(1998 – 2001)
Hon. Amadeo R. Perez, Jr.	(2001 – 2010)
Hon. Amadeo Gregorio E. Perez IV	(2010 – present)





**E**LECTED CITY OFFICIALS (2016-2019)



HON. AMADEO GREGORIO E. PEREZ IV  
City Mayor

HON. JULIO F. PARAYNO III  
City Vice-Mayor

HON. JIMMY D. PARAYNO  
City Councilor

HON. MARIA TERESA SOCORRO P. NAGUIAT  
City Councilor

HON. ERODUTOS F. SUMERA  
City Councilor

HON. MAURA JENNIFER G. GARCIA  
City Councilor

HON. PETER JASON I. AGASLUD  
City Councilor

HON. ANTONINO P. PEREZ  
City Councilor

HON. BLESILDO F. SUMERA  
City Councilor

HON. JESUS LI. BASCO  
City Councilor

HON. FLORENCIO B. ADUCA  
City Councilor

HON. DOMINADOR M. VILLANUEVA III  
City Councilor

HON. MICHAEL BRIAN M. PEREZ  
City Councilor



**✚ Creation**

Municipality: January 08,1858  
 City: March 21, 1998 by Republic Act 8480

**✚ Type of LGU**

DILG Classification: 2nd Class Component City



## DEMOGRAPHIC PROFILE

With a growth rate of 1.17%, Urdaneta City’s total population in 2017 is 136,069. Population density in that instance is 11 persons per hectare. Urban area has 91,925 population and a total of 38,054 in rural area.

	Current Population (Y2017)	Projected Population (Y2027)
Urban	91,925	103,264
Rural	38,054	49,590
Total	136,069	152,854

**✚ Urbanization Level**

The City of Urdaneta has an urbanization level of 68.61% and has been identified by the Provincial Government of Pangasinan as a growth pole. Agriculture is still the major source of income and livelihood of the people, though Urdaneta is considered as business and trading center in Pangasinan. It is a home to the largest fruits and vegetable wholesale market in Northern Luzon and one of the biggest livestock markets in the country.

Urbanization level gauges the growth of population living in the urban areas. The urban barangays are considered to be the center of economic activities. Out of the 34 barangays in Urdaneta City, fifteen (15) barangays are considered as urban barangays.

**✚ 2010 Population By Age Group and Projected Population**

From 2015 as the baseline year of population (data from NSO), the projected population for 2017 are as follows:

Grouping	2010	Participation Rate	2015	2017
Population	125,451		132,940	136,069
<b>School going population</b>	<b>16,761</b>	<b>0.1336</b>	<b>17,762</b>	<b>18,180</b>
Pre-school	4,870	0.0388	5,161	5,283
Elementary	15,947	0.1271	16,899	17,297
Secondary	13,948	0.1112	14,780	15,128
Tertiary	9,283	0.0740	9,837	10,068
Working Age( 15-64)	79,087	0.6304	83,808	85,781
<b>Labor Force</b>	<b>85,607</b>	<b>0.6824</b>	<b>90,717</b>	<b>92,853</b>
<b>Dependent Population</b>	<b>45,875</b>	<b>0.3657</b>	<b>48,614</b>	<b>49,758</b>
Young (0-14)	39,355	0.3137	41,704	42,686
Old (65 and over)	6,520	0.0520	6,909	7,072

Source: Philippine Statistics Office

## ✚ Languages/Dialects

The widely used languages and dialects are Ilocano, Pangasinense, and Tagalog. About 87.15% of the population speaks Ilokano.

## ✚ Religion

People of Urdaneta City are religiously affiliated to Roman Catholic, Iglesia Ni Cristo, Islam, Protestants, Aglipay and Evangelicals.

## Urban and Rural Household Population, Population Density, CY 2015

Source: City Planning and Development Office

Urban	Population	No. of Household	Gross Area (ha)	Population Density (Gross Brgy Area)
Anonas	5,595	1,272	455.7	12
Bayaoas	5,653	1,285	138.83	41
Camanang	4,484	1,019	484.4	9
Camantiles	6,123	1,392	463.07	13
Catablan	5,576	1,267	773.4	7
Dilan-Paurido	6,185	1,406	216.23	29
Mabanogbog	3,349	761	129.07	26
Nancamaliran East	4,882	1,110	142.07	34
Nancamaliran West	5,383	1,223	315.9	17
Nancayasan	6,944	1,578	604.18	11
Palina East	4,510	1,025	236.33	19
Pinmaludpod	7,213	1,639	821.00	9
Poblacion	7,665	1,742	132.23	58
San Jose	5,677	1,290	396.73	14
San Vicente	10,572	2,403	440.27	24
<b>Subtotal</b>	<b>89,811</b>	<b>20,412</b>	<b>5749.41</b>	<b>324</b>

Rural	Population	Number of Household	Gross Area (ha)	Population Density (Gross Brgy Area)
Bactad East	2,104	478	170.73	12
Bolaoen	1,565	356	388.25	4
Cabaruan	2,281	518	955.40	2
Cabuloan	2,830	643	223.73	13
Casantaaan	1,559	354	439.23	4
Cayambanan	4,008	911	495.72	8
Consolacion	1,585	360	441.90	4
Labit Proper	3,417	777	363.90	9
Labit West	2,443	555	350.57	7
Macalong	1,515	344	320.90	5
Nancalobasaan	3,226	733	564.57	6
Oltama	1,393	317	436.57	3
Palina West	2,965	674	306.90	10
Pedro T. Orata	1,960	445	146.07	13
Sta. Lucia	2,840	645	141.70	20
Sto. Domingo	3,241	737	185.57	17
Sugcong	960	218	157.59	6
Tipuso	1,911	434	132.90	14
Tulong	1,326	301	126.39	10
<b>Subtotal</b>	<b>43,129</b>	<b>9,802</b>	<b>6349</b>	<b>168</b>

## ✚ Population Composition

Based on the POPCEN 2015 by the Philippine Statistics Authority (PSA), Urdaneta City ranked third as the most populous local government unit in Region I.

	Population based on 2000, 2010, and 2015 Censuses		
	2000	2010	2015
Urdaneta	111, 582	125,451	132,940
Pangasinan	2,434,000	2,780,000	2,957,000
% share of Urdaneta	4.58	4.51	4.50

## 2015 Population and Projections

Source: City Planning and Development Office

BARANGAY	2015	2016	2017	2018	2019	2020	2021	2022
Anonas	5,595	5,660	5,727	5,794	5,861	5,930	5,999	6,070
Bactad East	2,104	2,129	2,154	2,179	2,204	2,230	2,256	2,282
Bayaoas	5,653	5,719	5,786	5,854	5,922	5,992	6,062	6,133
Bolaoen	1,565	1,583	1,602	1,621	1,640	1,659	1,678	1,698
Cabaruan	2,281	2,308	2,335	2,362	2,390	2,418	2,446	2,475
Cabuloan	2,830	2,863	2,897	2,930	2,965	2,999	3,035	3,070
Camanang	4,484	4,536	4,590	4,643	4,698	4,753	4,808	4,864
Camantiles	6,123	6,195	6,267	6,340	6,415	6,490	6,566	6,642
Casantaan	1,559	1,577	1,596	1,614	1,633	1,652	1,672	1,691
Catablan	5,576	5,641	5,707	5,774	5,842	5,910	5,979	6,049
Cayambanan	4,008	4,055	4,102	4,150	4,199	4,248	4,298	4,348
Consolacion	1,585	1,604	1,622	1,641	1,660	1,680	1,700	1,719
Dilan- Paurido	6,185	6,257	6,331	6,405	6,480	6,555	6,632	6,710
Labit Proper	3,417	3,457	3,497	3,538	3,580	3,622	3,664	3,707
Labit West	2,443	2,472	2,501	2,530	2,559	2,589	2,620	2,650
Mabanogbog	3,349	3,388	3,428	3,468	3,509	3,550	3,591	3,633
Macalong	1,515	1,533	1,551	1,569	1,587	1,606	1,625	1,644
Nancalobasaan	3,226	3,264	3,302	3,341	3,380	3,419	3,459	3,500
Nancamaliran East	4,882	4,939	4,997	5,055	5,115	5,174	5,235	5,296
Nancamaliran West	5,383	5,446	5,510	5,574	5,639	5,705	5,772	5,840
Nancayasan	6,944	7,025	7,107	7,191	7,275	7,360	7,446	7,533
Oltama	1,393	1,409	1,426	1,442	1,459	1,476	1,494	1,511
Palina East	4,510	4,563	4,616	4,670	4,725	4,780	4,836	4,893
Palina West	2,965	3,000	3,035	3,070	3,106	3,143	3,179	3,217
Pinmaludpod	7,213	7,297	7,383	7,469	7,557	7,645	7,734	7,825
Poblacion	7,665	7,755	7,845	7,937	8,030	8,124	8,219	8,315
P.T. Orata	1,960	1,983	2,006	2,030	2,053	2,077	2,102	2,126
San Jose	5,677	5,743	5,811	5,879	5,947	6,017	6,087	6,159
San Vicente	10,572	10,696	10,821	10,947	11,076	11,205	11,336	11,469
Sta. Lucia	2,840	2,873	2,907	2,941	2,975	3,010	3,045	3,081
Sto. Domingo	3,241	3,279	3,317	3,356	3,395	3,435	3,475	3,516
Sugcong	960	971	983	994	1,006	1,017	1,029	1,041
Tipuso	1,911	1,933	1,956	1,979	2,002	2,025	2,049	2,073
Tulong	1,326	1,342	1,357	1,373	1,389	1,405	1,422	1,438
<b>TOTAL</b>	<b>132,940</b>	<b>134,495</b>	<b>136,069</b>	<b>137,661</b>	<b>139,272</b>	<b>140,901</b>	<b>142,550</b>	<b>144,217</b>

**2015 Household Population and Projections**
*Source: City Planning and Development Office*

<b>BARANGAY</b>	<b>2015</b>	<b>2016</b>	<b>2017</b>	<b>2018</b>	<b>2019</b>	<b>2020</b>	<b>2021</b>	<b>2022</b>
Anonas	1,272	1,286	1,302	1,317	1,332	1,348	1,364	1,379
Bactad East	478	484	489	495	501	507	513	519
Bayaoas	1,285	1,300	1,315	1,330	1,346	1,362	1,378	1,394
Bolaoen	356	360	364	368	373	377	381	386
Cabaruan	518	524	531	537	543	549	556	562
Cabuloan	643	651	658	666	674	682	690	698
Camanang	1,019	1,031	1,043	1,055	1,068	1,080	1,093	1,106
Camantiles	1,392	1,408	1,424	1,441	1,458	1,475	1,492	1,510
Casantaan	354	358	363	367	371	376	380	384
Catablan	1,267	1,282	1,297	1,312	1,328	1,343	1,359	1,375
Cayambanan	911	922	932	943	954	965	977	988
Consolacion	360	364	369	373	377	382	386	391
Dilan-Paurido	1,406	1,422	1,439	1,456	1,473	1,490	1,507	1,525
Labit Proper	777	786	795	804	814	823	833	842
Labit West	555	562	568	575	582	588	595	602
Mabanogbog	761	770	779	788	797	807	816	826
Macalong	344	348	352	357	361	365	369	374
Nancalobasaan	733	742	750	759	768	777	786	795
Nancamaliran East	1,110	1,123	1,136	1,149	1,162	1,176	1,190	1,204
Nancamaliran West	1,223	1,238	1,252	1,267	1,282	1,297	1,312	1,327
Nancayasan	1,578	1,597	1,615	1,634	1,653	1,673	1,692	1,712
Oltama	317	320	324	328	332	336	339	343
Palina East	1,025	1,037	1,049	1,061	1,074	1,086	1,099	1,112
Palina West	674	682	690	698	706	714	723	731
Pinmaludpod	1,639	1,658	1,678	1,698	1,717	1,737	1,758	1,778
Poblacion	1,742	1,762	1,783	1,804	1,825	1,846	1,868	1,890
P.T. Orata	445	451	456	461	467	472	478	483
San Jose	1,290	1,305	1,321	1,336	1,352	1,367	1,383	1,400
San Vicente	2,403	2,431	2,459	2,488	2,517	2,547	2,576	2,607
Sta. Lucia	645	653	661	668	676	684	692	700
Sto. Domingo	737	745	754	763	772	781	790	799
Sugcong	218	221	223	226	229	231	234	237
Tipuso	434	439	445	450	455	460	466	471
Tulong	301	305	308	312	316	319	323	327
<b>TOTAL</b>	<b>30,214</b>	<b>30,567</b>	<b>30,925</b>	<b>31,287</b>	<b>31,653</b>	<b>32,023</b>	<b>32,398</b>	<b>32,777</b>



## GEOGRAPHIC LOCATION

Latitude: 15.975813  
 Longitude: 120.570329  
 Latitude DMS: 15°58'32.93"N  
 Longitude DMS: 120°34'13.18"E  
 Elevation: 31.86Meters  
 (104.51 Feet)



Urdaneta is a landlocked city strategically located at the eastern part of the Province of Pangasinan. It is situated on 15° 56' to 16° 0' latitude and 120° 29' to 120° 37' longitude. The city is bisected on the east and west sides by the Manila North Road and traversed by the McArthur Highway on the north and south parts.

The City of Urdaneta is about 186 kilometres from Metro Manila and approximately 70 kilometres from Baguio City. It is 100 kilometres from San Fernando City, La Union, 28 kilometres from Dagupan City, Pangasinan, and 40 kilometres from the Capital Town of Lingayen, Pangasinan.

The city is bounded on the north by the municipalities of Manaoag, Laoac and Binalonan, and the Musing River; on the northwest by the municipality of Mapandan; on the south by the municipality of Villasis; on the southwest by the municipality of Malasiqui; on the east by the municipality of Asingan; and on the west by the municipality of Sta. Barbara.

## Land Area

According to records of the Land Management Bureau of the Department of Environment and Natural Resources (DENR), the total land area of Urdaneta City is 10,026 hectares. However, the total land area approved by the Housing and Land Use Regulatory Board is approximately 12,098 hectares. The land area of the city comprises the 2.25 percent of the total land area of Pangasinan and a 0.94 percent of the total land area of Region I.

There are 34 barangays in Urdaneta. The largest barangay is Cabaruan with 955.4 hectares which is 7.9 percent of the total land area of Urdaneta. The smallest barangay in terms of land area is barangay Tulong with 126.4 hectares, a percentage of 1.04 of the total land area.

Land Area (has)		% Share of Barangays
Urdaneta	12,098	—
Urban Barangays	5,749.41	47.52
Rural Barangays	6,348.41	52.48

Land Area (has)		% Share of Urdaneta
Urdaneta	12,098	—
Pangasinan	536,818	2.25
Region I	1,284,019	0.94

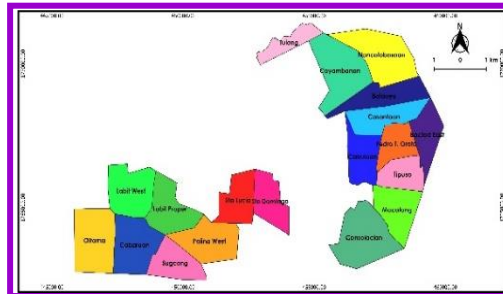
## Urban Barangays

The 15 Urban barangays with an aggregate population of 89,811 are composed of Anonas, Bayaoas, Camanang, Camantiles, Catablan, Dilan-Paurido, Mabanogbog, Nancamaliran East, Nancamaliran West, Nancayasan, Palina East, Pinmaludpod, Poblacion, San Jose, and San Vicente. San Vicente is the most populous urban barangay with 10,572. Barangay Poblacion ranked second with 7,665 followed by barangay Pinmaludpod with 7213.



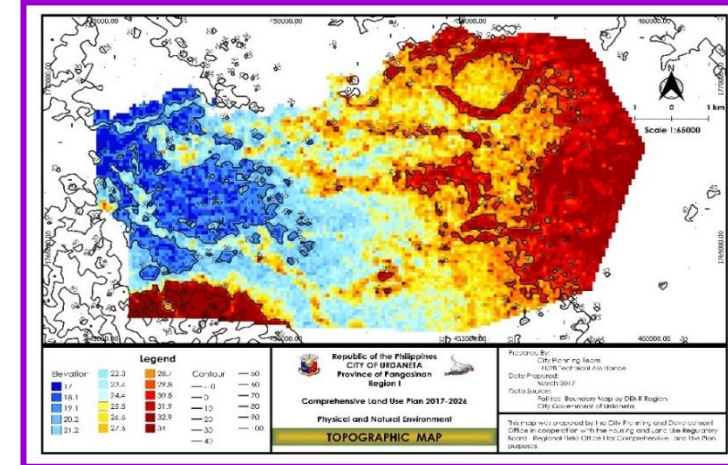
## Rural Barangays

The 19 Rural barangays with a total population of 43,129, include Bactad East, Bolaen, Cabaruan, Cabuloan, Casantaan, Cayambanan, Consolacion, Labit Poper, Labit West, Macalong, Nancalobasaan, Oltama, Palina West, Pedro T. Orata, Sta. Lucia, Sto Domingo, Sugcong, Tipuso and Tulong. The top three most populous Rural barangays are Cayambanan with 4,008, next in rank is Labit Proper with 3,417 and lastly Sto. Domingo with 3,241.



# PHYSICAL FEATURES

## Topography and Slope



The city forms part of the Central Plains of Luzon consisting of generally flat landforms. Majority of the barangays have nearly flat terrain. The city has a general slope range of zero to three percent. However, the terrain at its southwestern portions, specifically in barangays Oltama, Cabaruan, and Sugcong, is terraced with a slope range of three to eight percent.

## Soil

Urdaneta is blessed with rich soil suitable for almost all kinds of agricultural crops. The types of soil present in Urdaneta are the Quingua Series, Bantog Series, San Miguel Series, and San Fabian Series.

## ✚ Natural Resources

**Vegetative Cover.** Pastureland covers 282.20 hectares which is a 2.33 percent of the locality's total land area. This can be found in the rolling hills of barangays – Oltama, Cabaruan and Sugcong. Mango farms are located on the hills of these barangays while rice fields are on their lowlands which are watered by rivers and creeks. The city has no large-scale grassland and even forest.

**Water Resources.** The city has three major resources of water as well as several creeks in almost all the barangays. These include the Tulong and Musing Rivers at the northern boundary; the Mitura River bisected barangays Poblacion and San Vicente; and the Macalong River. These bodies of water, as well as the tributaries of the Agno River drain into the central plains of the Province of Pangasinan. Irrigation water to the prime agricultural lands of Urdaneta comes from the Tangal Perez Dam in barangay Nancalobasaan.

**Mineral Resources.** Mineral Resources in the city include tuffaceous shell deposits found in Cabaruan and Labit West, as well as gravel and sands deposits in the rivers.

## ✚ Meteorology

**Climate and Rainfall.** Urdaneta has two major seasons, the wet and the dry season. The City experiences the dry season from November to April. The wet season, in turn, is experienced from May to October with an average rainfall of 86 mm. The heaviest rainfalls usually occur between July to September. Seven to nine return periods of typhoon visit the City annually.

**Relative Humidity and Temperature.** The city has a moderately hot temperature. The lowest recorded temperature is 21.6 °C during the month of December while the highest is 34 during the month of June. Relative humidity is 86 °C.

Frequency of Extreme Events under the Medium-Range Scenario, Province of Pangasinan

Climate Variable	Observed (1971-2000)	Changes in 2020 (2006-2035)	Changes in 2050 (2036-2065)
No. of days with Temp > 35°C	1280	2265	3728
No. of dry days (rainfall < 2.5 mm)	8303	6443	6419
No. of days with Extreme Rainfall > 300mm	2	13	20

*Source: 2011. Climate Change in the Philippines. PAGASA.*

The table shows the frequency of events or occurrences under the medium-range scenario in Pangasinan. Based on the observed data from the period of 1971 to 2000, there were 1280 days with temperature higher than 35 °C. There were 8303 dry days which mean that rainfall measured in depth unit is lesser than 2.5 mm. While the number of days with extreme rainfall, depth unit is greater than 300mm, has total of 2 days.

## ✚ Geologic and Other Natural Hazards

**Earthquake.** Urdaneta is traversed at its north eastern tip by the Pozorrubio to Umingan major fault line. This fault line goes in consonance with the Philippine fault line which runs from Dingalan Bay in Aurora Province to the Lingayen Gulf.

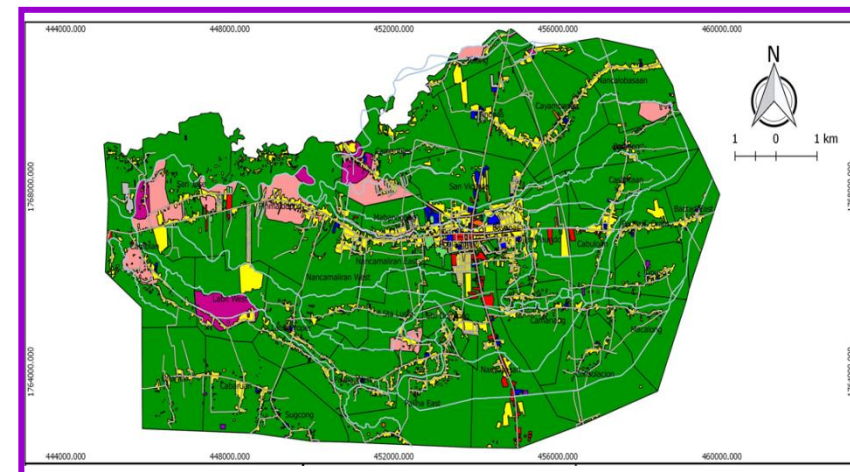
**Siltation.** The city is generally underlain by sedentary rocks of quaternary alluvial, lacustrine, river and residual deposits (Bureau of Mines, Regional Office I).

**Erosion.** Majority of the barangays experience no erosion at all. This means that no conspicuous erosion is experienced although the topsoil may be disturbed. This is the case in areas that are flat level or nearly flat, especially in wetlands and paddy rice locations. Some portions of Labit West experience none to slight (insipient) erosion in which the topsoil is disturbed but ploughing may negate the very slight insipient erosion. Parts of barangays Cabaruan Oltama and Sugcong have slight erosion. The pattern in these areas is characterized by sheet erosion with small rills. This type of erosion is a condition wherein the topsoil is disturbed and slightly reduced by sheet erosion and small rills with no conspicuous development of braids or gullies. This is found in areas that are very gently sloping to gently undulating, especially in areas with terraced paddies, rotated crops and with short slope length. Areas along the Macalong River and Tulong and Calegu Rivers experience slight erosion, as well.

**Flood Hazard.** Flood prone areas include portions of barangays Poblacion, Pinmaludpod, Nancayasan, San Jose, Camantiles, Tulong, Anonas and the lowland portions of barangays.

## ✚ Environmental Critical Areas

Some areas are siltation-prone where debris flows and mudflows may occur in its low-lying areas near riverbanks, particularly in the northern part of barangays San Jose, Camantiles, Tulong, and portions of barangays Labit West, Catablan, Sto. Domingo, Sta. Lcuia, Cabuloan and Camanang. Erosion prone areas are also present in the hillsides of barangay Oltama. Flood susceptible areas are those barangays along the river system and those areas with poor drainage system. These barangays are San Vicente, Mananogbog, San Jose, Pinmaludpod, Camantiles, Anonas, Nancalobasaan, and Poblacion.



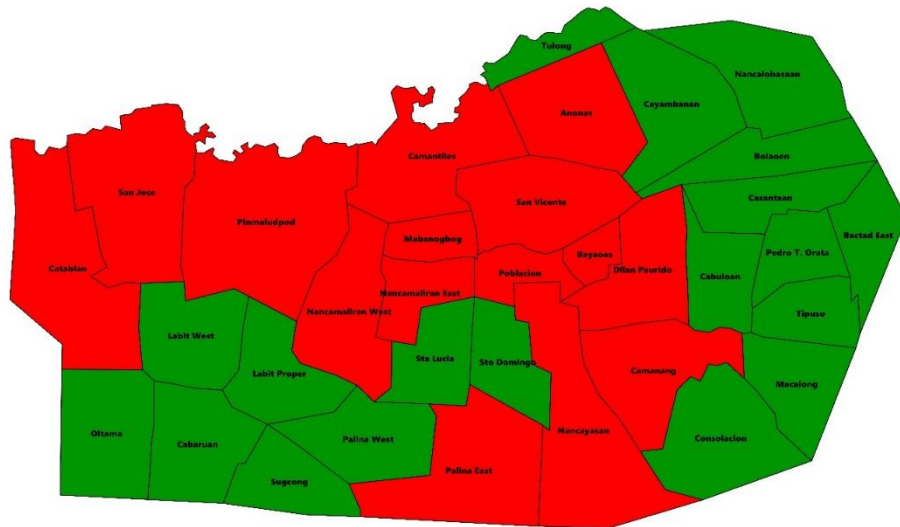
Legend	
— River System	■ Agri-industrial
— All Roads 2	■ Institutional
■ Residential	■ Tourism
■ Commercial	■ Sports and Recreation
■ Slaughter House	■ Agricultural
■ Sanitary Landfill	■ Moderate Risk Areas
■ Cemetery and Memorial Park	■ High Risk Areas



## LAND USE

Urdaneta City is a second class component city with an estimated population of 130,000 and a land area of 12,098 hectares. It has 15 urban barangays with a land area of 5,749.41 hectares and 19 rural barangays with 6,348.41 hectares. The Central Business District is located in Barangay Poblacion, San Vicente and Nancayasan.

**Urban Barangay**  
**Rural Barangay**



## Land Use Data

Barangay	Land Area	% to Total	Barangay	Land Area	% to Total
Anonas	455.7	3.77	Nancalobasaan	564.57	4.67
Bactad East	170.73	1.41	Nancamaliran East	142.07	1.17
Bayaoas	138.83	1.15	Nancamaliran West	315.9	2.61
Bolaoen	388.25	3.21	Nancayasan	604.18	4.99
Cabaruan	955.4	7.9	Oltama	436.57	3.61
Cabuloan	223.73	1.85	Palina East	236.33	1.95
Camanang	484.4	4	Palina West	306.9	2.54
Camantiles	463.07	3.83	Pedro T. Orata	146.07	1.21
Casantaan	439.23	3.63	Pinmaludpod	821	6.79
Catablan	773.4	6.39	Poblacion	132.23	1.09
Cayambanan	495.72	4.1	San Jose	396.73	3.28
Dilan-Paurido	441.9	3.65	San Vicente	440.27	3.64
Consolacion	216.23	1.79	Sta. Lucia	141.7	1.17
Labit Proper	363.9	3.01	Sto. Domingo	185.57	1.53
Labit West	350.57	2.9	Sugcong	157.59	1.3
Mabanogbog	129.07	1.07	Tiposu	132.9	1.1
Macalong	320.9	2.65	Tulong	126.39	1.04

Source: City Planning and Development Office



PROVINCIAL ROAD INVENTORY				
Name of Roadline	STATION	LENGTH (Km)	T Y P E	
			CONCRETE	ASPHALT
1.Caboloan-Nancalobasaan Road	km. 185.500 - 187.200	1.700	1.700	
2.Pinmaludpod- Labit Proper Road	km. 186.000 - 191.400	5.400	5.400	
3. Urdaneta-Comm. High School	km. 183.100 - 183.600	0.500	0.500	
4.Catablan-Labit-Cabaruan Road	km. 190.900 - 195.610	4.710	4.710	
5.Sison Street	km. 182.400 - 183.200	0.800	0.800	
6.Nancayasan-Palina Road	km. 180.600 - 186.100	5.500	5.500	
7.Nancayasan-Carusucan Road	km. 180.800 - 185.100	4.300	4.300	
8.Urdaneta-Cili Jct. Road	km. 182.900 - 188.122	5.222		5.222
9.Urdaneta-Asingan via Calepaan	km. 187.700 - 189.640	1.940		1.940
10.Urdaneta-Asingan-Tayug Road	km. 182.500 - 188.850	6.350	6.350	
11. Urdaneta-Manaoag Road	km. 182.900 - 187.164	4.264	2.664	1.600
12. Mapandan-Urdaneta Road	km. 204.668 - 206.258	1.590	0.590	1.000
<b>TOTAL</b>		<b>42.276</b>	<b>32.514</b>	<b>9.762</b>

Source: Engineering Office

BARANGAY ROAD INVENTORY				
BARANGAY	ROAD SURFACE TYPE			
	CONCRETE	ASPHALT	GRAVEL	EARTH
	L(MTS)	L(MTS)	L(MTS)	L(MTS)
Anonas	2,500		1050	600
Bactad east	7,761		630	1380
Bolaoen	7,016			2791
Bayaoas	8,670			
Camanang	7,184	346	1020	
Cabuloan	7,800		200	
Cabaruan	7,102.50	225	1147	
Camantiles	1,990			
Casantaan	7,800		4000	
Catablan	12,765		1430	635
Cayambanan	6,564.35		282.8	
Consolacion	6,758	420	1795	8
Dialn-paurido	10,534		1785	90
Labit proper	8,217		652	405
Labit west	1,670	90	50	250
Macalong	345.00			
Mabanogbog	4,516.07		52	426.35
Nancayasan	15,605.05			
Nancamaliran east	11,610	410	20	
Nancamaliran west	4,336		1136	
Nancalobasaan	7,390			
Oltama	6,529	2004	350	
P.t. orata	8,750			
Palina east	3,915			
Palina west	8,750		650	600
Poblacion	5,250			
Pinmaludpod	6,630		2400	800
San jose	7,698.50		1442.5	83
Sto. Domingo	5,770		2770	2170
Sta. Lucia	432			
San vicente	8,066			
Sugcong	3,550			
Tiposu	4,828		170	
Tulong	3,723		740	
<b>Sub-Total</b>	<b>222,025</b>	<b>3,495</b>	<b>23,772.30</b>	<b>10,238.35</b>
<b>GRAND Total</b>	<b>259,531</b>			

INVENTORY OF NATIONAL BRIDGES				
Name of Bridge	Type of Bridge Structure	Number of Span	Length per Span (in meters)	Total Length (in meters)
Macalong Bridge	Reinforced Concrete	1	24.90	24.90
Mitura Bridge	Reinforced Concrete	3	12.50	37.50
Tabuyoc Bridge	Reinforced Concrete	3	12.00	36.00
Vilamil Bridge	Reinforced Concrete	5	9.00	45.00

Source: Engineering Office

INVENTORY OF PROVINCIAL BRIDGES		
Name of Bridge	RoadLine	Concrete (m) Length
Cabuloan Bridge (RCBC)	Cabuloan-Nancalobasaan Road	8.00
Daong Bridge #1	Pinmaludpod – Labit Proper – Cabaruan Road	12.00
Daong Bridge #2	Pinmaludpod – Labit Proper – Cabaruan Road	18.00
Labit Proper Bridge	Pinmaludpod – Labit Proper – Cabaruan Road	33.00
Cabaruan Bridge	Pinmaludpod – Labit Proper – Cabaruan Road	12.00
Labit West Bridge	Catablan – Labit West – Cabaruan Road	12.00
Urdaenta Com. School Bridge	Urdaenta Community School Road	36.00
Mitura Bridge	Urdaenta Cili Junction Road	15.00
Bayaoas Bridge	Urdaenta – Asingan Road	6.00
Mabanogbog Bridge	Urdaenta – Manaoag Road	15.00
Mitura Bridge	Urdaenta – Manaoag Road	75.00
Calegu Bridge	Mapandan – Urdaenta Road	94.00
<b>TOTAL</b>		<b>336.00</b>

#### ✦ Power Utilities.

The Pangasinan III Electric Cooperative is the main service provider of electricity in Urdaenta. The 34 barangays of the city is serviced by PANELCO III. PANELCO III provides a 24-hour power service to its concessionaires. There are 31,243 households served by PANELCO III in the city.

COST OF ELECTRICITY		
Commercial Users	Philippine peso per kilowatt hour	LV – 8.7760
	Price after minimum per kilowatt hr consumption	HV – 6.9792
Industrial Firms/Customers		LV – 8.7760
		HV – 6.9792
BASIC INFRASTRUCTURE: AVAILABILITY OF BASIC UTILITIES		
Ave. hrs of utility services per day at the Central Business District	No. of Hours per Day	24 hours
Percentage of Households with Utility Service	2015 Census (PSA) – 30,294 Connection – 31,404	104%

Source: Pangasinan Electric Company

**Water Facilities and Services.**

Most residents of the city utilize upgraded artesian wells to pump groundwater. Sanitary inspectors of respective city health office conduct chlorination in flood prone areas to ensure the safety of the residents. Other major sources of water supply are tributaries of rivers and creeks (Agno, Tulong, Tagamusing, Macalong and Mitura Rivers).

The Urdaneta City Water District (UCWD) is the main service provider of water to the community. A total of 8,796 households is being serviced by UCWD as of December 2016 in 28 barangays. The six barangays unserved by the UCWD are Cabaruan, Consolacion, Macalong, Oltama, Sugcong and Tipuso. There are 7 pumping stations that serve as water supply source to the water district. These stations are UCWD Office Nancayasan; AGL Nancayasan; Pangasinan Ville, P.T. Orata; DoMAGAS St. Dilan Paurido; Anonas East; Greenville, Anonas; and Woodside, Pinmaludpod.

Urdaneta City			LWUA Standard
Residential	Urban	111-156 lcpd	100-110 lcpd
	Rural	100-134 lcpd	
Commercial	0.2-2.7 cumd/connection		1.0- 2.0 cumd/ connection
Institutional/ Government	0.1-5.0 cumd/connection		3.0 cumd/connection

*Source: UCWD*

**UCWD Pumping Stations**

Pumping Stations
UCWD Office, Nancayasan
AGL, Nancayasan
Pangasinan Ville, P.T. Orata
DoMAGAS St. Dilan Paurido
Anonas East
Greenville, Anonas
Woodside, Pinmaludpod

*Source: UCWD*



**Information and Communication Technology (ICT).**

The Philippine Postal Corp. provides postal services, receipt and delivery of incoming mails, dispatch of outgoing mails, sales and issuance of postal money orders, sales of stamps and issuance of postal identification cards. It offers both domestic and international mails and parcel deliveries.

There are 34 cellular sites in the city owned by Globe Telecommunication, Smart Communication, Digitel Phils., and GSM Cellsite. There is also a local radio network that operates in Poblacion and three print media that circulate in a weekly basis.

Type of Print Media	Location	Circulation
		Frequency
Northern Express	Del Prado Compound, Poblacion	Weekly
Pangasinan Express	Del Prado Compound, Poblacion	Weekly
Ilocano Observer		Weekly

*Source: City Planning and Development Office*

COMMUNICATION SERVICE FACILITIES					
Type	Year Constructed	Area Occupied (ha)	Barangay	Ownership	
				Public	Private
Postal Services	1990	0.04	Poblacion	1	
Network(Local Radio)	2009	0.002	Poblacion		1
CELLSITE NETWORK					
Globe	1996	0.0175	San Vicente		1
Digitel	2008	0.0288	San Vicente		1
Smart	2002	0.0147	Anonas		1
Digitel Telecom	2008	0.0288	Anonas		1
Digitel	2003	0.0192	Poblacion		1
Digitel Mobile	2004	0.018335	Poblacion		1
Smart Comm	2007	0.03	Poblacion		1
GSM Cellsite	2004	0.0114	Dilan-Paurido		1
Globe Telecom	2005	0.0256	Dilan-Paurido		1
GSM Cellsite	2004	0.0114	Pinmaludpod		1
Globe Telecom	2005	0.0256	Pinmaludpod		1
Globe Telecom	2005	0.025	Labit Proper		1
Digitel Mobile	2009	0.0225	Labit Proper		1
Globe Telecom	2003	0.0575	Nancayasan		1
Smart Comm	2005	0.03	Nancayasan		1
Digitel Phils	2008	0.0288	Nancayasan		1
Digitel Mobile	2009	0.0256	Nancayasan		1
Globe Telecom	2005	0.0256	Nancayasan		1
Globe Telecom	2005	0.0256	Palina East		1
Globe Telecom	2005	0.0256	Palina East		1
Globe Telecom	2005	0.0256	San Jose		1
Globe Telecom	2005	0.0256	Nancamaliran East		1
Globe Telecom	2005	0.0256	Camanang		1
Globe Telecom	2006	0.0256	Cayambanan		1
Digitel Phils	2008	0.0288	Cayambanan		1
Digitel Mobile	2008	0.0225	Camantiles		1
Globe Telecom	2014	0.0114	Camantiles		1
Globe Telecom	2014	0.0114	Cabaruan		1
Smart Comm	2010	0.03	Cabaruan		1
Digitel Phils	2008	0.0225	Nancamaliran West		1
Globe Telecom	2008	0.04	Labit Proper		1
Digitel Mobile	2009	0.0225	Labit Proper		1
Smart Comm	2011	0.0115	Cabuloan		1
Globe Telecom	2016	0.0225	Nancalobasaan		1



## SOCIAL SERVICES, FACILITIES AND UTILITIES

### Education.

The City Schools Division of Urdaneta has 1,463 teaching and non-teaching personnel headed by Schools Division Superintendent Gloria Rusiana-Torres and Officer-in-Charge Rosario O. Cabrera.

The City Schools Division of Urdaneta has a total of 85 schools composed of 63 public schools, 21 private schools and one State University College (SUC). The 63 public schools include 41 elementary levels, 18 Junior High Schools (JHSs) offering Senior High School (SHS), four Integrated Schools with three of them offering SHS. Among 21 private schools, five schools are offering elementary level, two offering both elementary and JHS, 12 offering elementary, JHS and SHS, and two are standalone SHS. Pangasinan State University (PSU) Urdaneta Campus is the only SUC in the city that offers SHS.

### Masterlist of Schools

List of Public Elementary Schools		
School ID	School Name	School Address
102266	Don Valentin M. Ordonez MS	Sitio Awed, Palina East, Urdaneta City, Pangasinan
102267	Bactad East ES	Purok 5 Bactad East, Urdaneta City, Pangasinan
102268	Bactad ComS	Pedro T. Orata, Urdaneta City, Pangasinan
102269	Badipa ES	Dilan Paurido, Urdaneta City, Pangasinan
102270	Bolaoen ES	Bolaoen, Urdaneta City, Pangasinan
102271	Cabaruan ES	Cabaruan, Urdaneta City, Pangasinan
102272	Camanang ES	Camanang Roadside, Urdaneta City, Pangasinan
102273	Casabula ES	Casantaan, Urdaneta City, Pangasinan
102274	Consolacion ES	Consolacion, Urdaneta City, Pangasinan
102275	Florentino B. Goce CS	Macalong, Urdaneta City, Pangasinan

School ID	School Name	School Address
102276	Nancayasan ES	Nancayasan, Urdaneta City, Pangasinan
102277	Oltama ES	Oltama, Urdaneta City, Pangasinan
102278	Palina East ES	Palina East, Urdaneta City, Pangasinan
102279	Don Andres G. Maiquez MS	Zone 5 Palina West, Urdaneta City, Pangasinan
102280	Sta. Lucia ES	Sta. Lucia, Urdaneta City, Pangasinan
102281	Don Clemente Blanco MES	Sugcong, Urdaneta City, Pangasinan
102282	Tiposu ES	Zone 4 Tiposu, Urdaneta City, Pangasinan
102283	Urdaneta I CS	Alexander St. Poblacion Urdaneta City, Pangasinan
102284	Vicente Taaca MS	Sto. Domingo, Urdaneta City, Pangasinan
102285	Anonas ES	Anonas, Urdaneta City, Pangasinan
102286	Anonas East ES	Anonas East, Urdaneta City, Pangasinan
102287	Cabuloan ES	Zone 2 Cabuloan, Urdaneta City, Pangasinan
102289	Camantiles ES	Camantiles, Urdaneta City, Pangasinan
102291	Cayambanan ES	Zone 3 Cayambanan, Urdaneta City, Pangasinan
102293	Don Amadeo Perez Sr., MECS - Main	San Vicente, Urdaneta City, Pangasinan
102294	Don Amadeo Perez Sr., MECS - East	San Vicente East, Urdaneta City, Pangasinan
102295	Don Amadeo Perez Sr., MECS - West	San Vicente West, Urdaneta City, Pangasinan
102296	Don Felipe Maramba ES	Nancamaliran East, Urdaneta City, Pangasinan
102297	Labit East ES	Labit Proper, Urdaneta City, Pangasinan
102298	Labit West ES	Labit West, Urdaneta City, Pangasinan
102299	Lananpin ES	Nancamaliran West, Urdaneta City, Pangasinan
102300	Lazaga ES	Sitio Bliss, Nancamaliran West, Urdaneta City, Pangasinan
102301	Manan ES	Mabanogbog, Urdaneta City, Pangasinan
102302	Nanbacuran ES	Sitio Nanbacuran Catablan, Urdaneta City, Pangasinan
102303	Nancalobasaan ES	Nancalobasaan, Urdaneta City, Pangasinan
102304	Nancalobasaan Riverside ES	Purok 7, Nancalobasaan, Urdaneta City, Pangasinan
102305	Pinmaludpod ES	Zone 5 Pinmaludpod, Urdaneta City, Pangasinan
102306	San Jose ES	San Jose, Urdaneta City, Pangasinan
102308	Tabuyoc ES	Sitio Tabuyoc (Purok 7), Cayambanan, Urdaneta City, Pangasinan
102309	Trinidad S. Perez ES	Dona Trining Village, Camantiles, Urdaneta City, Pangasinan
102310	Tulong ES	Tulong West, Urdaneta City, Pangasinan

List of Public Integrated Schools		
School ID	School Name	School Address
500007	Catablan IS	Zone 3, Catablan, Urdaneta City, Pangasinan
500060	San Jose Leet IS	San Jose Leet, Urdaneta City, Pangasinan
500061	Don Alipio Fernandez, Sr. IS	Sitio Isla Pinmaludpod, Urdaneta City, Pangasinan
500442	Calegu IS	Calegu, Catablan, Urdaneta City, Pangasinan

List of Public Junior High Schools Offering Senior High Schools		
School ID	School Name	School Address
300392	Anonas NHS	Anonas West, Urdaneta City, Pangasinan
300393	Bactad East NHS	Bactad East, Urdaneta City, Pangasinan
300394	Badipa NHS	Paurido, Urdaneta City, Pangasinan
300395	Cabaruan NHS	Cabaruan Urdaneta City, Pangasinan
300396	Cabuloan NHS	Cabuloan, Urdaneta City, Pangasinan
300397	Camabu NHS	Camanang Roadside, Camanang, Urdaneta City, Pangasinan
300398	Camantiles NHS	Camantiles, Urdaneta City, Pangasinan
300399	Casabula NHS	Casantaan, Urdaneta City, Pangasinan
300401	Cayambanan NHS	Cayambanan, Urdaneta City, Pangasinan
300402	Don Antonio Bongolan MHS	San Jose, Urdaneta City, Pangasinan
300404	Labit NHS	Labit Proper, Urdaneta City, Pangasinan
300405	Lananpin NHS	Pinmaludpod, Urdaneta City, Pangasinan
300406	Nancalobasaan NHS	Nancalobasaan, Urdaneta City, Pangasinan
300407	Palina East NHS	Palina East, Urdaneta City, Pangasinan
300408	Palina West NHS	Zone 5 Palina West, Urdaneta City, Pangasinan
300409	Pedro T. Orata NHS	Pedro T. Orata, Urdaneta City, Pangasinan
300410	Urdaneta City NHS	High School Drive, San Vicente West, Urdaneta City, Pangasinan

List of Private Elementary Schools		
School ID	School Name	School Address
414002	Maranatha Christian Academy, Inc.	Gracia Village, Nancayasan, Urdaneta City, Pangasinan
414005	Froebel Academy of Pangasinan	Cabuloan, Urdaneta City, Pangasinan
414006	Holy Gem and Scepter Academy, Inc.	San Vicente, Urdaneta City, Pangasinan
414010	Berean Academy of Urdaneta City, Inc.	Nancayasan, Urdaneta City, Pangasinan
414012	MAV School of Multiple Intelligence, Inc.	San Vicente, Urdaneta City, Pangasinan

List of Private Elementary Schools with JHS		
School ID	School Name	School Address
400327	St. Francis Urdaneta, Inc.	San Vicente, Urdaneta City, Pangasinan
414001	Messiah Christian Academy	Lachica St., Poblacion, Urdaneta City, Pangasinan

List of Private Standalone SHS		
School ID	School Name	School Address
407610	Phinma-Upang College Urdaneta	Nancayasan, Urdaneta City, Pangasinan
407619	ABE International College of Business & Accountancy	San Vicente, Urdaneta City, Pangasinan

State University College		
School ID	School Name	School Address
600175	Pangasinan State University-Urdaneta	San Vicente, Urdaneta City, Pangasinan

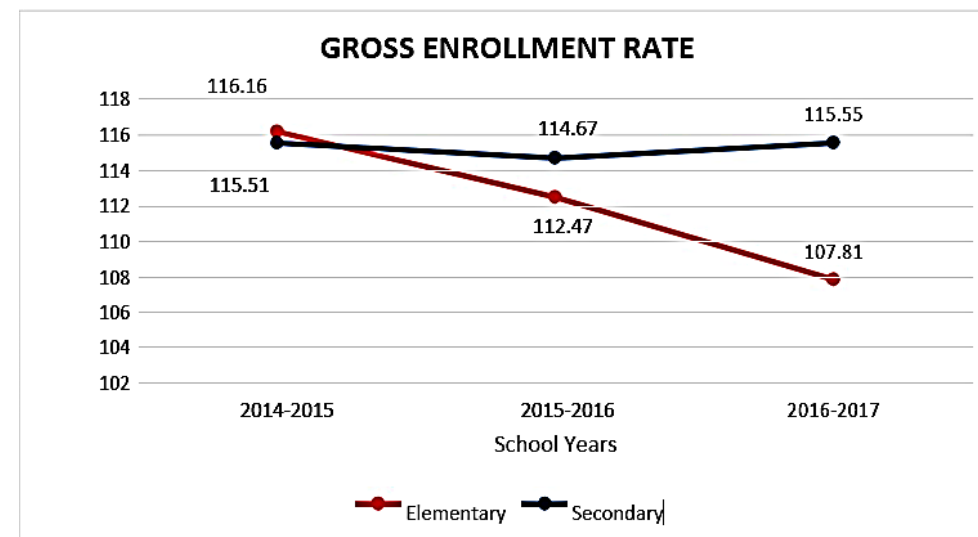
*Source: City Schools Division of Urdaneta*



List of Private Elementary Schools with JHS and SHS		
School ID	School Name	School Address
400315	Divine Grace Montessori and High School	San Vicente, Urdaneta City, Pangasinan
400316	Divine Word College of Urdaneta	Bayaoas, Urdaneta City, Pangasinan
400318	Lyceum Northern Luzon, Inc	San Vicente, Urdaneta City, Pangasinan
400319	Merryland Montessori and High School, Inc.	San Vicente, Urdaneta City, Pangasinan
400321	Mothergoose Special School System , Inc.	Bayaoas, Urdaneta City, Pangasinan
400324	Our Lady of the Lilies Academy	Poblacion, Urdaneta City, Pangasinan
400325	Panpacific University North Philippines	San Vicente, Urdaneta City, Pangasinan
400326	St. Andrew Montessori School	Nancayasan, Urdaneta City, Pangasinan
414003	International Colleges for Excellence, Inc.	Garcia St., Poblacion, Urdaneta City, Pangasinan
414004	Lyceum Northwestern University	Nancayasan, Urdaneta City, Pangasinan
414007	Bright International Special School	San Vicente East, Urdaneta City, Pangasinan
414011	Luzon College of Science and Technology, Inc.	Taaca Village, Nancayasan, Urdaneta City, Pangasinan

*Source: City Schools Division of Urdaneta*

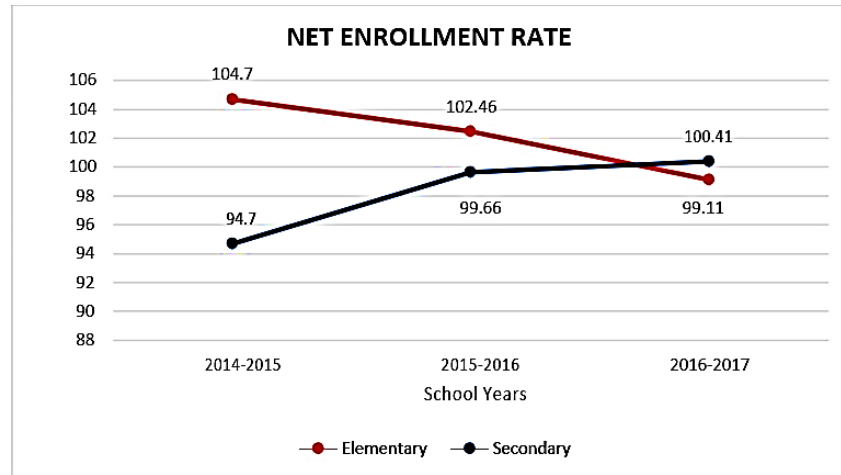
Gross Enrollment Rate for the SYs 2014-2015, 2015-2016 and 2016-2017 of Public and Private Schools



The graph shows the decreasing trend in GER. Despite the fact that the GER is decreasing, this is still a positive mark because it exceeds 100%. This means that the total number of learners enrolled in the elementary level regardless of age exceeds the total number of school-aged population.

For the secondary level, again, although the GER shows a fluctuating trend, it still exceeds 100%. This also means that the total number of learners enrolled in the secondary level regardless of age exceeds the total number of school-aged population.

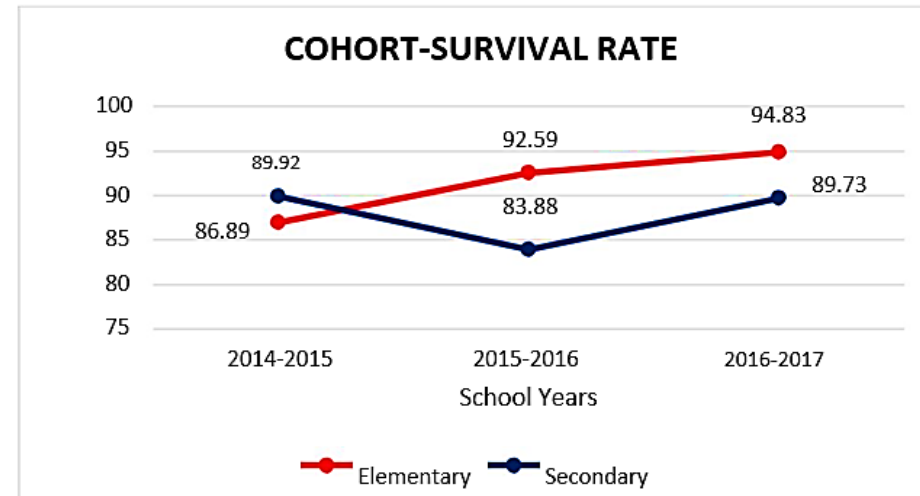
**Net Enrollment Rate for the SYs 2014-2015, 2015-2016 and 2016-2017 of Public and Private Schools**



The NER in the elementary level is decreasing. For SY 2015-2016, 102.46% is a good implication because this means that all school-aged population in the city are enrolled in the elementary level. The excess represents the school-aged learners from the surrounding municipalities of the city. The same is true with the NER during the SY 2014-2015. During the SY 2016-2017, 99.11% of the school-aged population are enrolled in the elementary level.

NER is increasing for the secondary level as shown in Figure 6. From 99.66% of the school-aged population enrolled in the secondary level during SY 2014-2015, it increased to 100.41% in SY 2015-2016.

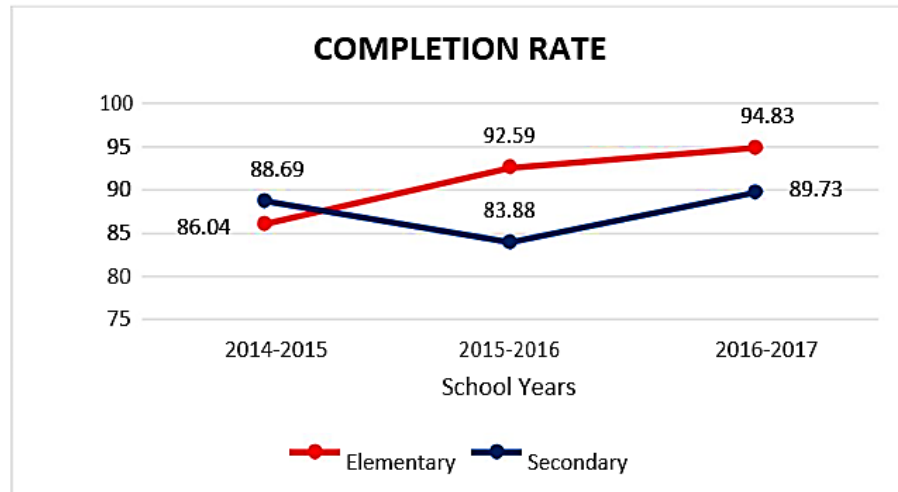
**Cohort Survival Rate and Completion Rate**



*Cohort Survival Rate for the SYs 2014-2015, 2015-2016 and 2016-2017 of Public and Private Schools*

The Cohort Survival Rate (CSR) in Figure 7 and Completion Rate (CR) of the elementary level are increasing in trend. The Cohort Survival and Completion Rates in SY 2016-2017 mean that among all Grade 1 entrants six years ago, 94.83% of them reached Grade 6 and all of the 94.83% also completed Grade 6.

In SY 2016-2017, the CSR and CR of the secondary level mean that among all Grade 7 entrants four years ago, 89.73% of them reached Grade 10 and all of the 89.73% also completed Grade 10.



Completion Rate for the SYs 2014-2015, 2015-2016 and 2016-2017 of Public and Private Schools

### Key Education Statistics

Data on Crucial Resources for SY 2017-2018, Elementary Level

SCHOOL ID	SCHOOL NAME	ENROLLMENT SY 2017-18	CLASS ROOMS		TEACHERS		SEATS	
			TOTAL	CL-LEARNER RATIO	TOTAL	TR-LEARNER RATIO	TOTAL	SEAT-LEARNER RATIO
102266	Don Valentin M. Ordonez MS	103	7	1:15	7	1:15	37	1:3
102267	Bactad East ES	233	7	1:34	8	1:30	203	1:2
102268	Bactad ComS	251	7	1:36	8	1:32	138	1:2
102269	Badipa ES	1734	47	1:37	47	1:37	1104	1:2
102270	Bolaoen ES	164	7	1:24	7	1:24	162	1:2
102271	Cabaruan ES	370	16	1:24	13	1:29	517	1:1
102272	Camanang ES	411	13	1:32	13	1:32	303	1:2
102273	Casabula ES	199	7	1:29	7	1:29	221	1:1

SCHOOL ID	SCHOOL NAME	ENROLLMENT SY 2017-18	CLASS ROOMS		TEACHERS		SEAT	
			TOTAL	CL-LEARNER RATIO	TOTAL	TR-LEARNER RATIO	TOTAL	SEAT-LEARNER RATIO
102274	Consolacion ES	161	7	1:23	6	1:27	185	1:1
102275	Florentino B. Goce CS	194	7	1:28	7	1:28	134	1:2
102276	Nancayasan ES	624	21	1:30	19	1:33	520	1:2
102277	Oltama ES	135	7	1:20	6	1:23	149	1:1
102278	Palina East ES	601	19	1:32	17	1:36	357	1:2
102279	Don Andres G. Maiquez MS	397	14	1:29	12	1:34	466	1:1
102280	Sta. Lucia ES	290	9	1:33	11	1:27	265	1:2
102281	Don Clemente Blanco MES	128	7	1:19	7	1:19	186	1:1
102282	Tiposu ES	235	7	1:34	7	1:34	172	1:2
102283	Urdaneta I CS	3560	108	1:33	97	1:37	3490	1:2
102284	Vicente Taaca MS	252	11	1:23	8	1:32	212	1:2
102285	Anonas ES	357	19	1:19	12	1:30	514	1:1
102286	Anonas East ES	255	10	1:26	10	1:26	310	1:1
102287	Cabuloan ES	423	13	1:33	15	1:29	354	1:2
102289	Camantiles ES	538	27	1:20	19	1:29	413	1:2
102291	Cayambanan ES	532	21	1:26	16	1:34	190	1:3
102293	Don Amadeo Perez Sr., MECS - Main	675	30	1:23	23	1:30	630	1:2
102294	Don Amadeo Perez Sr., MECS - East	180	9	1:20	6	1:30	223	1:1
102295	Don Amadeo Perez Sr., MECS - West	210	7	1:30	8	1:27	176	1:2
102296	Don Felipe Maramba ES	329	12	1:28	13	1:26	371	1:1
102297	Labit East ES	412	14	1:30	14	1:30	355	1:2
102298	Labit West ES	306	10	1:31	10	1:31	252	1:2
102299	Lananpin ES	978	33	1:30	29	1:34	859	1:2
102300	Lazaga ES	132	10	1:14	6	1:22	274	1:1
102301	Manan ES	353	12	1:30	12	1:30	428	1:1
102302	Nanbacuran ES	155	7	1:23	7	1:23	60	1:3
102303	Nancalobasaan ES	350	13	1:27	15	1:24	316	1:2
102304	Nancalobasaan Riverside ES	124	7	1:18	6	1:21	208	1:1
102305	Pinmaludpod ES	228	7	1:33	7	1:33	164	1:2
102306	San Jose ES	457	18	1:26	16	1:29	490	1:1
102308	Tabuyoc ES	57	4	1:15	4	1:15	17	1:4
102309	Trinidad S. Perez ES	80	5	1:16	5	1:16	29	1:3
102310	Tulong ES	187	7	1:27	7	1:27	232	1:1
500007	Catablan IS	422	13	1:33	14	1:31	151	1:3
500060	San Jose Leet IS	322	13	1:25	10	1:33	288	1:2
500061	Don Alipio Fernandez, Sr. IS	382	11	1:35	13	1:30	321	1:2
500442	Calegu IS	221	7	1:32	9	1:25	219	1:2
	TOTAL	18707	667	1:29	613	1:31	16665	1:2

Source: City Schools Divion of Urdaneta

Data on Crucial Resources for SY 2017-2018, Junior High School Level

SCHOOL ID	SCHOOL NAME	ENROLLMENT SY 2017-18	CLASS ROOMS		TEACHERS		SEATS	
			TOTAL	CL-LEARNER RATIO	TOTAL	TR-LEARNER RATIO	TOTAL	SEAT-LEARNER RATIO
300392	Anonas NHS	433	6	1:73	15	1:29	565	1:1
300393	Bactad East NHS	153	5	1:31	10	1:16	223	1:1
300394	Badipa NHS	819	24	1:35	31	1:27	894	1:1
300395	Cabaruan NHS	457	12	1:39	18	1:26	549	1:1
300396	Cabuloan NHS	331	9	1:37	14	1:24	267	1:2
300397	Camabu NHS	226	8	1:29	14	1:17	231	1:1
300398	Camantiles NHS	415	10	1:42	17	1:25	510	1:1
300399	Casabula NHS	113	5	1:23	8	1:15	84	1:2
300401	Cayambanan NHS	313	10	1:32	15	1:21	329	1:1
300402	Don Antonio Bongolan MHS	353	18	1:20	20	1:18	408	1:1
300403	Mariano Q. Umipig NHS	350	8	1:44	13	1:27	250	1:2
300404	Labit NHS	315	9	1:35	14	1:23	396	1:1
300405	Lananpin NHS	732	19	1:39	29	1:26	585	1:2
300406	Nancalobasaan NHS	336	9	1:38	13	1:26	320	1:2
300407	Palina East NHS	670	20	1:34	26	1:26	800	1:1
300408	Palina West NHS	267	10	1:27	11	1:25	280	1:1
300409	Pedro T. Orata NHS	296	12	1:25	13	1:23	281	1:2
300410	Urdaneta City NHS	3868	105	1:37	139	1:28	3054	1:2
500007	Catablan IS	320	11	1:30	13	1:25	235	1:2
500060	San Jose Leet IS	168	4	1:42	9	1:19	134	1:2
500061	Don Alipio Fernandez, Sr. IS	190	6	1:32	6	1:32	240	1:1
500442	Calegu IS	53	1	1:53	Elementary Teacher		270	1:1
	<b>TOTAL</b>	<b>11178</b>	<b>321</b>	<b>1:35</b>	<b>448</b>	<b>1:25</b>	<b>10905</b>	<b>1:2</b>

Source: City Schools Division of Urdaneta

Data on Crucial Resources for SY 2017-2018, Senior High School Level

SCHOOL ID	SCHOOL NAME	ENROLLMENT SY 2017-18	CLASS ROOMS		TEACHERS		SEATS		
			TOTAL	CL-LEARNER RATIO	TOTAL	TR-LEARNER RATIO	TOTAL	SEAT-LEARNER RATIO	
300392	Anonas NHS	105	9	1:12	6	1:18	160	1:1	
300395	Cabaruan NHS	125	4	1:32	8	1:16	130	1:1	
300397	Camabu NHS	42	4	1:11	3	1:14	320	1:1	
300398	Camantiles NHS	143	9	1:16	8	1:18	240	1:1	
300403	Mariano Q. Umipig NHS	106	4	1:27	4	1:27	120	1:1	
300405	Lananpin NHS	215	4	1:54	13	1:17	240	1:1	
300406	Nancalobasaan NHS	75	4	1:19	3	1:25	160	1:1	
300409	Pedro T. Orata NHS	90	4	1:23	6	1:15	271	1:1	
300410	Urdaneta City NHS	1654	24	1:69	58	1:29	1707	1:1	
500007	Catablan IS	91	4	1:23	5	1:19	125	1:1	
500060	San Jose Leet IS	46	4	1:12	3	1:16	80	1:1	
500061	Don Alipio Fernandez, Sr. IS	60	4	1:15	3	1:20	95	1:1	
300393	Bactad East NHS	17							
300394	Badipa NHS	38							
300396	Cabuloan NHS	41							
300399	Casabula NHS	20							
300401	Cayambanan NHS	30		No allocation yet for new implementers.					
300402	Don Antonio Bongolan MHS	60							
300404	Labit NHS	31							
300407	Palina East NHS	99							
300408	Palina West NHS	35							
	<b>TOTAL</b>	<b>312378</b>	<b>1:41</b>	<b>120</b>	<b>1:27</b>	<b>3648</b>	<b>1:1</b>		

## Health

Medical health services are served by different health facilities within the City. There are three hospitals on which two of these are privately operated – Divine Mercy Hospital and Sacred Heart Hospital. The government operated Urdaneta District Hospital. The areas served by these hospitals are Urdaneta City, Sison, Pozzorubio, Laoac, Manaoag, Binalonan, San Miguel, Asingan, Villasis, Sta.Maria, Manaoag and other cities and municipalities.

Medical Health Facilities, Area Served and Number of Beds/Hospital or Health Facility

*Source: City Health Office*

Name of Hospital	Bed Capacity	Services	Existing Facilities
Don Amadeo Perez Memorial General Hospital	114	Surgery, Medical, Pediatrics, Ob/Gyn, Community Field	X-Ray, Laboratory, Family Planning, Operating Room, ECG
Urdaneta Sacred Heart Hospital	128	Medical, Pediatrics, Dental, Ob/Gyn, Anesthesiology, Surgery, Diagnostic, Ancillary, Out-Patient/Emergency Services, Dietary Consultation, Pharmacy	X-ray, CT scan, Echocardiography, Physical Therapy, Respiratory Therapy, Laboratory, Blood Bank, Pharmacy Etc.
Divine Mercy Hospital	14	Surgery, Medical, Geriatric	X-ray, Operating room, delivery room, laboratory, pharmacy

Urdaneta City has also three main Health Offices – City Health Office I, II and III. These main health offices are strategically located in different areas in Urdaneta City. Each City Health Office has different Barangay Health Stations under its Catchment Area. Every barangay in Urdaneta City has its own Barangay Health Station with either Registered Midwives or Registered Nurses acting as Nurses together with other casual Nurses as personnel. And also, the city has recorded 24 private clinics.

Name of Health Facility	Brgy.	Ownership
Hospital		
a. Urdaneta District Hospital	Dilan Paurido	Government
b. Sacred Heart Hospital	San Vicente	Private
c. Divine Mercy Hospital	San Vicente	Private
Main/District/City Health Centre		
a. City Health Office I	Poblacion	Government
b. City Health Office II	Cabuloan	Government
c. City Health Office III	Labit Proper	Government
Barangay Health Station	31 barangays	

*Source: City Health Office*

There are 2 Physicians, 7 Nurses, 2 Dentists, 1 Casual Dentist, 1 Medical Technologist, 1 Laboratory Technologist, 2 sanitary Inspectors, 9 Midwives, 6 Registered Nurses acting as Midwives and the rest are Casual or Contractual Nurses assigned in the 3 Main Health Centers.

CHO I POBLACION	CHO II CABULOAN	CHO III LABIT PROPER
Camantiles Mabanogbog Nancamaliran East San Vicente Nancamaliran West Sta. Lucia Pinmaludpod	Consolacion Anonas Dilan-Paurido Nancalobasaan Bactad East Nancayasan Casantaan Tipuso Bayaoas Tulong Cayambanan Pedro T. Orata Macalong Bolaoen Camanang	Catablan Palina East Sugcong Cabaruan Catablan Palina West San Jose Sto. Domingo Labit West

General Health Situation 2017	
Health Indicator	2017
<b>Fertility</b>	
Crude Birth Rate (CBR)	13
<b>Mortality</b>	
Crude Death Rate (CDR)	3
Infant Mortality Rate (IMR)	6.3
Young Child Mortality Rate (YMCR)	1.14
Maternal Mortality Rate (MMR)	0.5

Source: City Health Office

In general, the crude birth rate is 13% in terms of the fertility indicator. In the mortality indicator, crude death rate is 3%, infant mortality rate is 6.3%, young child mortality rate is 1.14% and maternal mortality rate is 0.5%.

Degree of Malnutrition	2017 No.
Underweight	345
Severely Underweight	86
<b>TOTAL</b>	431

In the year 2017, there are 431 children that are recorded as underweight.

Source: City Health Office

Ten Leading Causes of Mortality 2017			
Causes	Male	Female	Total
1. Pneumonia	17	16	33
2. Cardio Vascular Disease	12	12	24
3. Cerebro Vascular Accident	8	9	17
4. Senile Debility	3	12	15
5. Sepsis	4	3	7
Renal Failure	3	4	7
6. Kidney Failure	5	1	6
Congestive Heart Failure	2	4	6
Multi-organ Failure	5	1	6
7. Bronchial Asthma	4	1	5
Diabetes Mellitus	3	2	5
8. Acute Myocardial Infarction	2	2	4
Vehicular Accident	4	0	4
9. Liver Cirrhosis	2	1	3
10. Hypovolemic Shock	2	0	2

## ✚ Housing

In 2000, a housing unit is composed of one household with five persons on the average. The present housing units are about 22106, with a total of 22908 households and 111351 household population. In 2010, there is an increase in the number of housing units with about 25.10% from 2000 data. For the year 2017, the ratio of household to occupied housing units is 0.24. Thus on the average, a housing unit is composed of one household with four persons.

Ten Leading Causes of Morbidity 2017			
	Male	Female	Total
1. Acute Upper Respiratory	715	858	1573
2. Hypertension	516	383	899
3. Acute Lower Respiratory	239	338	577
4. Other disorders of	103	332	435
5. Diarrhea	140	132	272
6. Asthma	92	92	184
7. Influenza	64	51	115
8. Allergic Contact	32	77	109
9. Gastritis	25	41	66
Otitis Media	34	32	66
10. Diabetes Mellitus	21	42	63

Source: City Health Office

Households with Sustainable Potable Water Supply 2017	
Number of Households with access to potable water	27,329
Total number of households in the LGU	28,361
Percentage of Households with access to potable water	96.3%

Source: City Health Office

Households with Sanitary Toilet 2017	
Number of Households with sanitary toilets	27,341
Total number of households in the LGU	28,361
Percentage of Households with Sanitary Toilet	96.4%

Source: City Health Office

Housing Situation in the Past Three Censal Years							
	Censal Year 1 (Y2000)	Censal Year 2 (Y2010)		Censal Year 3 (Y2015)		Latest Censal Year (Y2017)	
	No.	No.	% Increase/Decrease	No.	% Increase/Decrease	No.	% Increase/Decrease
Households (HH)	22908	28381	23.89	31461	10.85	32693	3.92
Household Population	111351	124962	12.22	132212	5.80	135112	2.19
Housing Units (HU)	22106	27655	25.10	30780	11.30	32030	4.06
Occupied HU	22106	27655	25.10	30780	11.30	32030	4.06
Vacant HU							
Ratio of HH to Occupied HU	1.04	1.00		0.23		0.24	
Ratio of HH Population to Occupied HU	5.04	4.50		4.30		4.22	

Source: NSO/PSA

Housing Backlog, Year 2000 and 2010								
Backlog	Censal Year 1 (Y2000)		Censal Year 2 (Y2010)		Censal Year 3 (Y2015)		Latest Censal Year (Y2017)	
	No.	%	No.	%	No.	%	No.	%
Doubled – Up Households	802	0.56	726	0.65	686	0.69	670	0.70
Unacceptable Housing Units	293.6	0.21	254.15	0.23	236	0.24	228.74	0.24
Makeshift / Salvage/ Improvised HU	332	0.23	138	0.12	78	0.08	54	0.06
Total Backlog	1427.6		1118.15		1000		952.74	

Source: NSO/City/Municipal Social Welfare and Development Office CPDO/MPDC/Local Housing Board/Local Urban Poor Affairs Office

There are 802 doubled-up households in the year 2000 and 726 doubled-up households in 2010, and a supposed number of 670 in 2017. In the current year, there are 229 unacceptable housing units made of mixed materials. The unacceptable housing units are those units which walls and roof are made of mixed materials such as wood, cogon, nipa, anahaw, asbestos and others. There are also 54 housing units that are recorded as makeshift, salvage or improvised housing unit.

### *Housing Facilities and Utilities*

For the year 2017, ninety-two (92%) of the 32030 housing units are served with electricity, 96% of 32030 has water-sealed toilets, but 36% of the housing units which are about 11381 housing unit have access to garbage collection system. This is so because most of the housing units in some barangays have garbage disposal system. Yet, the city has its own sanitary landfill that caters not only the city's solid waste but also other municipalities.

Housing Facilities and Utilities Situation						
Utilities	Censal (Y2010)			Censal (Y2017)		
	No. of Housing Units	No. Served	% Served	No. of Housing Units	No. Served	% Served
Water Supply	27655	28381	103%	32030	32890	103%
Electricity	27655	26043	94%	32030	29453	92%
Water – Sealed Toilets	27655	26706	97%	32030	30780	96%
Garbage Collection System	27655	8462	31%	32030	11381	36%
<b>Total</b>		<b>89592</b>			<b>104504</b>	

Source: NSO/PSA



Name of Subdivision/ Condominium	Type	Barangay	Area (ha)
Dona Trining Subdivision	PD 957	Camantiles	1.70
Del Prado Village	PD 975	Dilan-Paurido	4.00
Taaca Village	PD 975	Dilan-Paurido	
Gracia Village	PD 975	Nancayasan	
Dona Pepang Subdivision	PD 975	San Vicente	
Dona Loleng Subdivision	PD 975	Nancayasan	
Glenville Subdivision I	PD 975	San Vicente	6.60
Glenville Subdivision II	PD 975	San Vicente	3.50
Las Villas Urdaneta	Socialised Housing	Catablan	2.90
Teachers Ville Subdivision	BP 220	Mabanogbog	2.43
Dona Olympia Townhomes	BP 220	Sto. Domingo	2.20
Urdaneta Village Townhomes	PD 957	Nancayasan	0.60
Vista Verde Royale	PD 957	Nancayasan	5.40
City Homes Urdaneta	Socialised Housing	Dilan-Paurido	0.73
Vista Urdaneta	PD 957	Nancayasan	0.80
AGL Subdivision	PD 957/ BP 220	Nancayasan	17.90
PSU Executive Village	PD 957	San Vicente	2.10
Woodside Garden Village	PD 957	Pinmaludpod	14.19
Greenville North Subdivision	PD 957/ BP 220	Anonas	15.11
St. Sophia Subdivision	PD 957	Pinmaludpod	4.22
Manors Subdivision	PD 957	Dilan-Paurido	0.52
Northwood Townhouse	PD 957	Nancayasan	0.33
Residencia	PD 957	San Vicente	0.55
Amaia Land Corp.	PD 957	Catablan	14.82
Woodside Garden Village Phase 2c	PD 957	Labit West	7.40
RDSBI Homes	PD 957	Nancamaliran West	0.99
National Housing Authority	Socialised Housing	Bactad East	7.13
Astral Subdivision	PD 975	San Vicente	0.71
Divine Homes	PD 975	Bayaoas	0.12

### ***Residential Subdivisions***

There are 28 subdivisions with more than 126.95 hectares that are recorded in the City of Urdaneta. Most of these subdivisions are under PD 957 type and socialized housing Dilan Paurido, Camantiles, Labit West, Catablan, Bayaoas, Sto.Domingo, Anonas, Mabanogbog and San Vicente. The subdivision with the largest area is AGL, about 17.90 hectares located in Nancayasan. which are located in barangay Nancayasan, Pinmaludpod,



*Source: City Planning and Development Office*

**✚ Sports and Recreation.**

Sport facilities present are Urdaneta Cultural & Sports Complex, Divine Word Academy Lawn Tennis, Urdaneta Tennis Club, Urdaneta City National High School Oval, Barangay School Playground, Barangay Multi-Purpose Pavement, Swimming Pools. Recreational facilities present are Don Manuel Sison Park, Billiard Halls, Resorts, Swimming Pools, Disco/Beer Houses/Videoke Bars, Computer Play Stations, Internet Café and Children’s Park. Barangays in Urdaneta City have also basketball courts for sports and recreation purposes

<b>Existing Sports and Recreational Facilities by Barangay</b>		
<b>Barangay</b>	<b>Type of Facility</b>	<b>Ownership</b>
All 34 Barangays	Basketball Court/Sports	Public
Poblacion	UC Cultural/Sports & Recreation	Public
Poblacion	Mayor's park/Recreation	Public
Nancayasan	Tennis Court/Sports	Public
San Vicente	UCNHS OVAL/Sports & Recreation	Public
San Vicente	UCU Gym	Public
San Vicente	St. Francis Court/Sports	Private
Nancayasan	Nice Place/Sports	Private
San Vicente	PUNP Gym/Sports	Private
Bayaoas	DWCU/Recreation	Private

*Source: City Planning and Development Office*

**✚ Social Services.**

The City Social Welfare and Development Office is implementing devolved social welfare and development services of the DSWD such as the Family and Community Welfare, Child and Youth Welfare, Women Welfare, Senior Citizens Welfare, Persons with disabilities welfare and disaster management programs funded by the City Government and technical assistance from the DSWD and other national government agencies. It is mandated to provide care, protection and rehabilitation of families, individuals and communities who are at risk, vulnerable and in need various interventions to cope with their stressful conditions.

Social Welfare Centers : 1 CSWD Office  
 Orphanages : none  
 Rehabilitation Centers : 1  
 Day Care Centers : 52 Day Care Centers

The Pantawid Pamilyang Pilipino Program City Operations Center is within the office of the City Social Welfare and Development Office. It has five (5) city links officers and two (2) Social welfare assistants and one (1) LGU link to assist in the implementation of the 4Ps program of the DSWD.

Urdaneta City has 53 Day Care Centers situated from the 34 barangays and 6 sitios. It is a barangay facility whose function is to provide early childhood care and development to 3 to 4 years old children and supports the children’s rights for survival, development, protection and participations.

The Bahay Pag-asa Youth Home located at Gracia Village was established year 2015 with the funding assistance of Sen. Francis Pangilinan and the city government of Urdaneta. Its objective is to provide protective and rehabilitation custody to children in conflict with the law whose case is pending or on court progress. Its operation started January 2016 and its maintenance and operation is solely funded by the city government. The Crisis Center for Women and Children is a halfway home to women and children in need of special protection. Clients are provided psychosocial intervention while Social Workers are conducting case management for their immediate recovery from distress.

The Stimulation and Therapeutic Activity Center (STAC) provides treatment and rehabilitation to children with disabilities aged 14 years old and below and enable them to merge in formal education. CWD's are undergoing therapeutic treatments and rehabilitation with the assistance of the Physical Therapist, Occupational Therapist, Nurses, ECCD coordinator and child specialists. Parents are also trained on home management to continuously provide rehabilitation treatments for their children

The Urdaneta City Evacuation Center is a facility established to provide temporary shelter to families/individuals affected by manmade or natural disaster. While at the center, affected families /individuals are provided relief assistance (food, clothings, and medicines) and attain a comfort situation during the occurrence of disaster/calamities.

PPA'S	NUMBER OF BENEFICIARIES
FAMILY WELFARE	5,767 Persons
WOMEN WELFARE	630 Women
CHILDREN WELFARE	5,178 Children
YOUTH WELFARE	875 Youths
PERSON'S WITH DISABILITY WELFARE	1,340 Persons with Disability
OLDER PERSON'S WELFARE	10,802 Senior Citizens
DISASTER MANAGEMENT	2,113 family heads
<b>GRAND TOTAL</b>	<b>26,705 beneficiaries</b>

Type of Clientele	Previous Year		Current Year 2017	
	2015	2016	No.	%
Women in especially difficult circumstances	8	12	41	0.06
Children in need of special protection	71	66	216	0.35
3-4 yrs old children in need of ECCD services	2,257	2,387	6,829	11.18
Persons with Disabilities	1,219	684	2,397	3.92
Senior Citizens	6,913	8,653	16,770	27.47
Solo Parents	717	48	1,465	2.4
Distressed individuals	24,545	2,648	29,333	48.06
Pantawid Pamilyang Pilipino Program	3,985	3,981 (4 HH transferred residence)	3,981	6.52
<b>TOTAL</b>	<b>39,715</b>	<b>18,479</b>	<b>61,032</b>	

Source: City Social Welfare and Development

**Protective Services.**

Reports on protective services will be on division of police force, fire protection, jail management and civil peacekeeping forces.

**Police Force.**

The actual protective services strength of cities/municipalities shall depend on the state of peace and order, population density and actual demands of the service in the particular area. The urban areas shall have a higher minimum-police-to-population ratio as prescribed by regulations. Urdaneta as component city was classified as Class “A” city with a population of 132,940. With the current Police to population ratio of 1:1,665, Urdaneta City Police Station relatively meet its basic mandates due to support endowed by the Local Government Unit (LGU) of Urdaneta in terms of the station’s “Shoot”-“Move” & “Communication capability. This was compounded by personnel complement of working into two (2) shifts daily.

The average manning level of the BJMP nationwide shall be approximated as follows:

- a. Ideal Jail Guard-to-inmate = 1 jail guard  
-----  
5 jail inmates
- b. Minimum Standard of jail = 1 jail guard  
-----  
7 jail inmates

Type of Services	Barangay	Area (m <sup>2</sup> )	Physical Condition of Facility	No. of Personnel	Personnel to Population Ratio	Vehicles	
						No	Types
<b>Police</b>							
Headquarters	Poblacion	216 m <sup>2</sup>	Fair	58	1: 1,665	2 6	Van M/cycles
Sub Station and or Police Community Precinct (PCPs)	Anonas	32 m <sup>2</sup>	Fair	04		1	Pick-up
	Poblacion	32 m <sup>2</sup>	Fair	04		1	Pick-up
	Caboluan	34 m <sup>2</sup>	Fair	04		1	Pick-up
	Cabaruan	30 m <sup>2</sup>	Fair	04		1	Pick-up
	Pinmalud pod	42 m <sup>2</sup>	Fair	04		1	Pick-up
Outpost	San Vicente		Fair	02			
<b>Fire Protection</b>							
Headquarters	Poblacion	500 m <sup>2</sup>	Fair	27	1 : 6,414	5 2	F-truck Ambulance
<b>Jail Management</b>							
District Jail	Anonas	2,158 m <sup>2</sup>	Fair	38	1 : 27	1	P-Van
<b>Total</b>							

*Source: PNP, POSO, BFP, BJMP*



## ECONOMIC SECTOR

TOTAL LGU INCOME 2017	
Locally-Sourced Revenues	418,196,359.24
Internal Revenue Allotment	443,751,552
Special Revenues	60,135,010.92
<b>Total Income</b>	<b>922,082,922.16</b>

### Economic Structure

The primary economic sectors of the city are farming and fishing. Land area for crop production is 4,624 hectares and fishing ground is about 38.73 hectares. The main contributor of secondary economy is construction industry. While tertiary to quaternary sectors are trade, banking, and others. Among the different economic sectors involve, the economic activities that yield high employments are those in private household with employed persons, hotel and restaurants, transport and storage, wholesale and retail trade, and renting and business activities.

Economic Activities
Wholesale and Retail Trade
Hotel and Restaurants, Transport & Storage
Communication
Financial Intermediation
Real Estate
Renting and Business Activities
Public Administration and Defense
Education
Health and Social Work
Other Community, Social and Personal Service Activities
Private Household with Employed persons

*Source: Business Permit and Licensing Office*

Business and trade are classified as Wholesale Trade and Retail, Banking and Finances, Real Estate/ Construction and Services. The Services sector yield the highest number of employees.

Type/Classification/Kind of Business and Trade
Wholesale Trade and Retail
Banking and Finances
Real Estate/ Construction
Services

**Commerce and Trade** .Commercial activities are predominantly located at Barangay Poblacion being the central business district. Adjacent barangays of Nancayasan and San Vicente are a growing center for commercial establishments.

Type of Commercial Areas	Location	Area (sq m)
New Public Market	Poblacion	12,438.40
Bagsakan Market	Poblacion	15,736.50
Pangasinan Agri-Pinoy Trading Center (PAPTC)	Poblacion	4,281.71
168 Mall	Poblacion	24,876.80
Magic MallAGIC MALL	Poblacion	10,262.00
CB Mall	Nancayasan	-
CSI Warehouse/Mall	Nancayasan	-
SuperMagic	Poblacion	1,327.00
ADDESSA	Poblacion	6,400.00

Commercial Establishments 2017	No. of Establishment
1. Furniture and Upholstery Shop/ Appliance Center and Appliance Service Center/ Wood Shop and Craft Shop	30
2. Glass and Aluminum Store	12
3. Bakery/ Bakeshop/ Baking Supply Store	35
4. Dressed Chicken/ Chicken Stall/ Egg and Balut Store	48
5. Restaurant/ Bar/ Disco/ Food Stall/ Food Stand/ Food Kiosk/ Food Center/ Food Producer/ Lechon Manok House/ Canteen/ Carinderia/ Eatery/ Gotohan/ Mami House/ Lugawan/ Panciteria/ Milk Tea/ Tea House/ Coffee Shop	355
6. Fish/ Dried Fish/ Smoked Fish/ Bagoong Retailer/ Dealer/ Wholesaler/ Manufacturer/ Fishport	113
7. Cereals/ Palay/ Grains/ Rice/ Corn/ Rice Mill/ Cono	117
8. Baguio Vegetables/ Fruit and Vegetables/ Fruits/ Vegetables/ Spice Dealer/ Retailer/ Wholesaler	548
9. Meat and Frozen Food Dealer/ Retailer/ Wholesaler	55
10. Grocery/ Mini-mart/ Convenience Store/ Sari-sari store/ Variety Store/ Dealer, Retailer, Wholesaler or Manufacture of Various Products	510
11. Water Refilling Station/ Ice Dealer or Retailer/ Ice Plant	58
12. Enterprises/ General Merchandise/ Trading	229
13. Cattle/ Poultry Farm/ Piggery/ Livestock	9
14. Garden/ Nursery/ Plant Retailer	4
15. Barber Shop/ Beauty Parlor or Salon/ Health Shop/ Herbal Medicine, Soap or Supplements/ Skin Clinic/ Spa Center/ Massage Center/ Cosmetics and Beauty Products/ Gym and Fitness Center	129
16. Boutique/ Dry Goods/ Gift Shop/ RTW/ Apparel Shop/ Gown Shop/ Wedding Gown and Accessories/ Dress Shop and Tailoring/ Ukay-ukay/ Accessories Shop	254
17. Footwear/ Shoe Store/ Slipper	33
18. Apartment/ Apartelle/ Lodge/ Inn/ Hotel/ Boarding House/ Dormitory/ Lessors/ Leasing Services/ Real Estate Developers/ Subdivision/ Socialized Housing/ Resort	439
19. Construction Firm/ Building/ Construction Supply/ Hardware/ Lumber/ Paint Center/ Stone and Marble Center/ Tile Center/ Hollow Block Factory/ Junk Shop/ Metal Steel/ Iron Works	89

Commercial Establishments 2017	No. of Establishment
20. Bodega/ Store Room/ Store House/ Warehouse	37
21. Emission Testing Center/ Quarrying/ Waste Management	10
22. Amusement Center/ Toy Store/ Children Playhouse/ Balloons and Party Needs	7
23. Computer/ Internet Shop/ Game Shop/ CD, VCD or DVD Sales or Rental	113
24. Art Shop and Tshirt Printing Shop/ Photo and Video Studio	9
25. Copy Center/ Print Shop/ Printing Shop/ Printing Press	35
26. Driving School Center/ Training Center/ Learning or Tutorial Center/ Educational Institution/ Music Center or Studio/ Dance Studio	58
27. Bookstore/ Office and School Supply	28
28. Medical Clinic/ Dental Clinic/ Optical Clinic/ Hospital/ Medical and Dental Laboratory and Supply/ Drug Testing Laboratory/ Drugstore/ Pharmacy	119
29. Veterinary Clinic/ Pet Shop	6
30. Agricultural Products, Supply or Equipment/ Farm Implements/ Poultry Supply/ Pest Control	42
31. Bank/ Financial Institution/ Lending Company/ Micro Finance/ Pawnshop/ Money Changer/ Remittance Center/ Cooperative/ NGO/ Insurance and Pre-Need Plan Companies	238
32. Broadcasting/ Communication/ Telecommunication/ Cable TV Distribution/ Cellphone and Cellphone Accessories/ Courier/ Delivery Services/ Messengerial Services/ Trucking Services/ Transportation/ Terminal/ Parking Lot/ Tribike	306
33. Gasoline Station/ Gasoline Refilling Station/ LPG Station/ Fire Fighting Supply	45
34. Flower Shop/ Funeral Home/ Funeral Parlor	17
35. Private Cemetery	3
36. Security Agency or Security Services/ Fire and Ammunition Shop or Gun Store	3
37. Various Services	206
38. Electricity	8
39. Recruitment Agency/ Employment Agency/ Travel Agency	32
40. Cockpit Arena/ Lotto Outlet/ Jai-Alai	7
41. Others	295

*Source: Business Permit and Licensing Office*

## ✚ Agriculture

### *Crop Production*

Land Area Devoted to Agriculture : 5,953 ha.  
 Area Irrigated : 4,6244 ha.  
 Numbers of Farmers : 4,656

**Agricultural Production.** Of the city's total land area of 12, 098 hectares, 4,624 ha (38.22% of the total land area) are irrigated and devoted to rice production. For the irrigated areas, rice are planted twice or thrice a year.

Total number of farmers was reported to be 4,656 (20.10%) of whom are tenants. These farmers employ the modern techniques of farming consist of using packages of technologies on proper seed selection, nutrient management, water management, pests and disease management, and postharvest technologies.

Activities	Area (ha)
Crop Production	4,624
Livestock/Poultry	15
Fishing	38.73
<b>TOTAL</b>	<b>4,678</b>

*Source: City Agriculture Office*

**Livestock and Poultry.** Cabuloan, San Jose and Tipuso are the only barangays that produces poultry for commercial use. Livestock productions are generally backyard production.

**Fisheries.** Existing fishing grounds are inland and citywide. Tilapia nilotica is the popularly cultured species. Carps are raised on a smaller scale.



## ENVIRONMENTAL MANAGEMENT SECTOR

### ✚ Ecological Solid Waste Management

Volume of Garbage : 185.97 cu.m.  
 Average Daily Collection : 92 cu.m.  
 Methods of Disposal : Dumpsite and Landfill  
 Location of Sanitary Landfill : Catablan (landfill) and  
 No. of Dump Trucks/Garbage Trucks : 6 Garbage  
 Trucks, 10 Garbage Trailers

Citizen's participation is the key to the effective implementation of the Ecological-Solid Waste Management Program of the City of Urdaneta. The City ecological solid waste management program reflects its commitment to environmental quality, efficient public service, and economic well-being.

The city has 225 SWM personnel (market/street sweepers, garbage collectors, landfill, park caretakers and MRF personnels). The solid waste generation of the city is about 50 metric tons daily. The LGU takes care of the collection of solid wastes city-wide. It has eight (8) collection team. Each team is compound of seven (7) personals: 1 driver, 6 helpers/ "pahenantes".

The total garbage collected is about 12-13 loads per day at 8 tons per load or about 96-104 tons garbage for each day of collection. Today garbage collection is now city-wide. Urban barangays are subjected to daily collection while rural barangays are being visited once or twice a week. Majority of the waste collected is of commercial and industrial in origin (70%) while the rest comprise domestic and institutional.

Source	Volume of solid waste generated (tons/day)	Volume of solid waste collected (tons/day)	Disposal methods/ treatment facilities	Disposal site
Domestic	67	30	composting, recycling, reusing	Urdaneta City Sanitary Landfill
Commercial/Industrial	20	20		
Others (Educational Institution)	4	3		

Source: General Services Office

The city has also an Engineered Sanitary Landfill located at Barangay Catablan, Urdaneta City, Pangasinan with an area of 18 hectares. The primary concern is to prevent ground water contamination, and leachate formation and migration, thereby complying with the provisions of RA 9003.

At the landfill, the LGU has 28 personals manning different tasks, to include security, utilities, maintenance crew, tipping area personals, office personals and pumping station operators. The LGU has also a composting facility located at this city Auction Market Compound. Likewise the city employs sixty (60) market and street sweepers.

Methods	Quantity (Total municipal solid waste generated)
1. Collected and disposed to:	
Sanitary Landfill	18,250 m.t.
2. Composting (approx)	2,000 m.t.
3. Recycling (approx)	1,867 m.t.
4. Not collected: (approx)	2,356 m.t.

Source: General Services Office

## ✚ Environmental Management

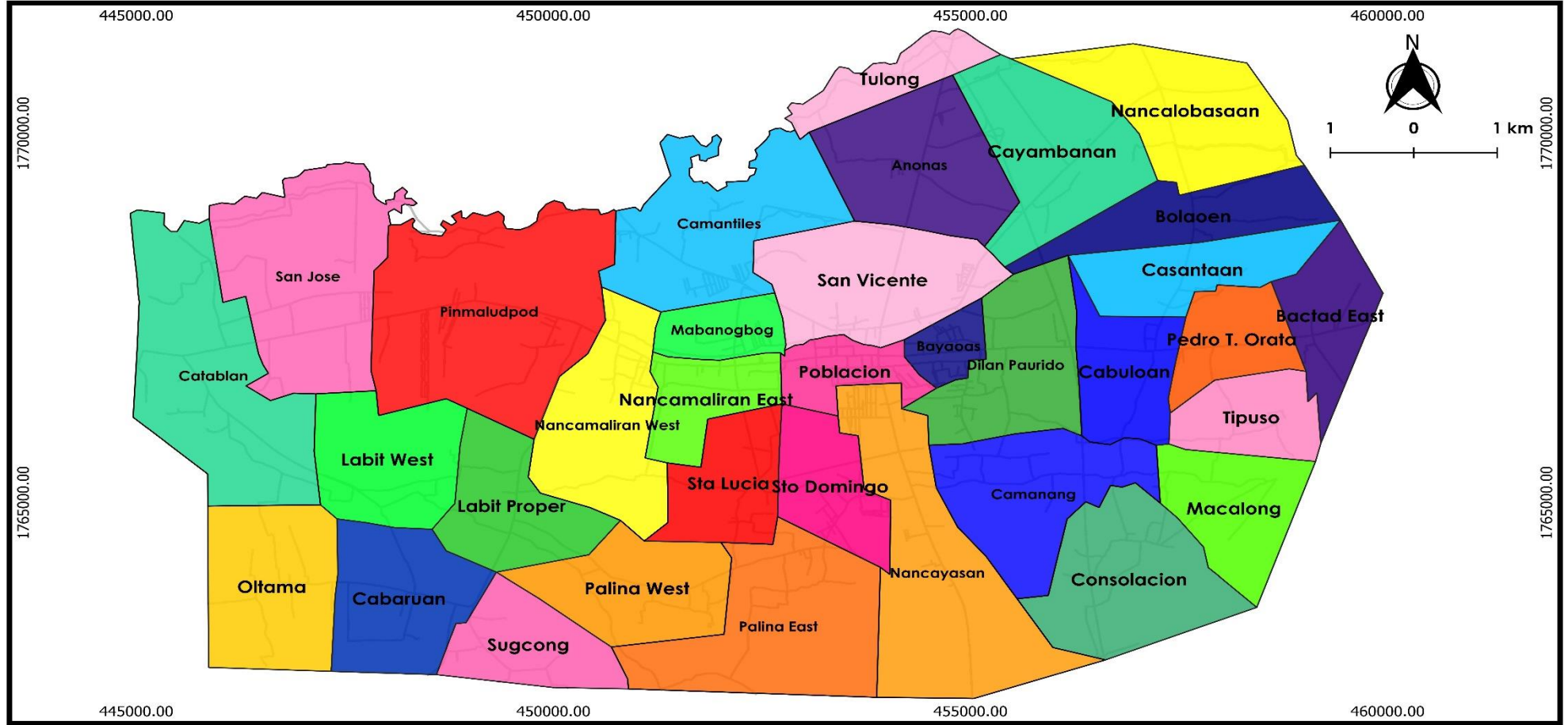
**Tulungan sa Purok.** Maintenance of environmental sanitation is enjoined by the whole populace by yearly conducting “TULUNGAN SA PUROK for Social & Economic Progress,” a contest to uphold the cleanliness, beautification, food production, livelihood & sanitation, and peace & order among the 34 Barangays. “Tulungan sa Purok Program” of the City government holds an annual event in recognition of the efforts of the different organizations/stakeholders in the barangays.

**Executive Order #004-2014** creating “The Bantay Pangkalikasan.” Responsible in the enforcement of the “Anti-Littering Ordinances.”

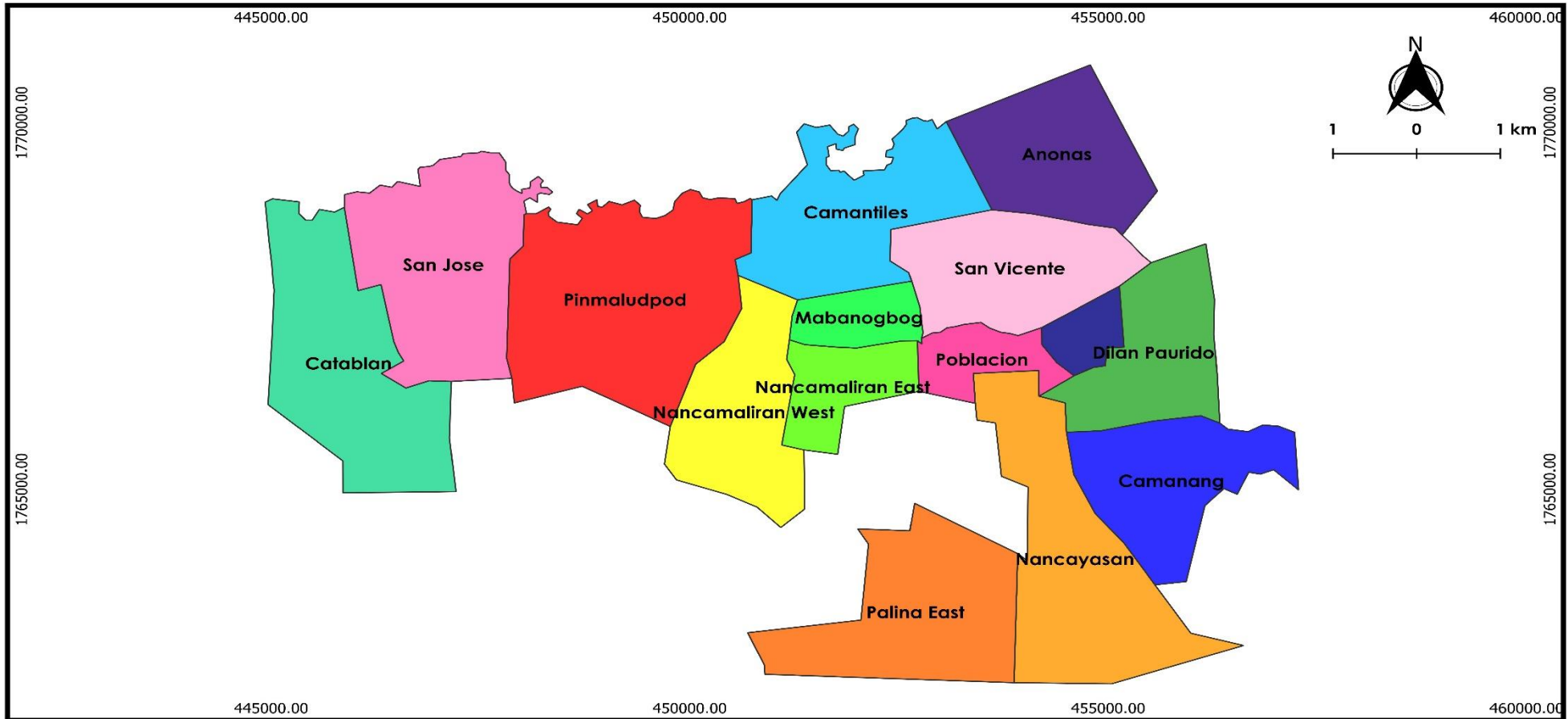
**Executive Order # 06-2011** creating “the Bantay Ilog Task Force.” This Task Force is assigned at the Macalong River, the most significant river system traversing almost the Central Business District and several urban barangays and the major tributary to the Sinocalan-Dagupan River System WQMA.

**Executive Order # 005-2011** creating “the Junior Bantay Pangkalikasan”. This applies in all Secondary and Elementary Schools throughout the City of Urdaneta.





<p><b>Legend</b></p> <ul style="list-style-type: none"> <li> Expressway/TPLEX</li> <li> National Road/ McArthur Highway</li> <li> Diversion Road</li> <li> Provincial Road</li> <li> Barangay Road</li> <li> Urdaneta City Boundary</li> </ul>	 <p><b>Republic of the Philippines</b>  <b>CITY OF URDANETA</b>  <b>Province of Pangasinan</b>  <b>Region I</b></p>  <p><b>Comprehensive Land Use Plan 2017-2026</b></p> <p style="background-color: #808000; color: white; padding: 5px; font-weight: bold; font-size: 1.2em;">BASE MAP</p>	<p>Prepared By:  City Planning Team  HLURB Technical Assistance</p> <p>Date Prepared:  March 2017</p> <p>Data Source:  Political Boundary Map by DENR Region I  City Government of Urdaneta</p> <hr/> <p>This map was prepared by the City Planning and Development Office in cooperation with the Housing and Land Use Regulatory Board - Regional Field Office I for Comprehensive Land Use Plan purposes.</p>
--	--	--



**Legend**  
 Urban Barangays

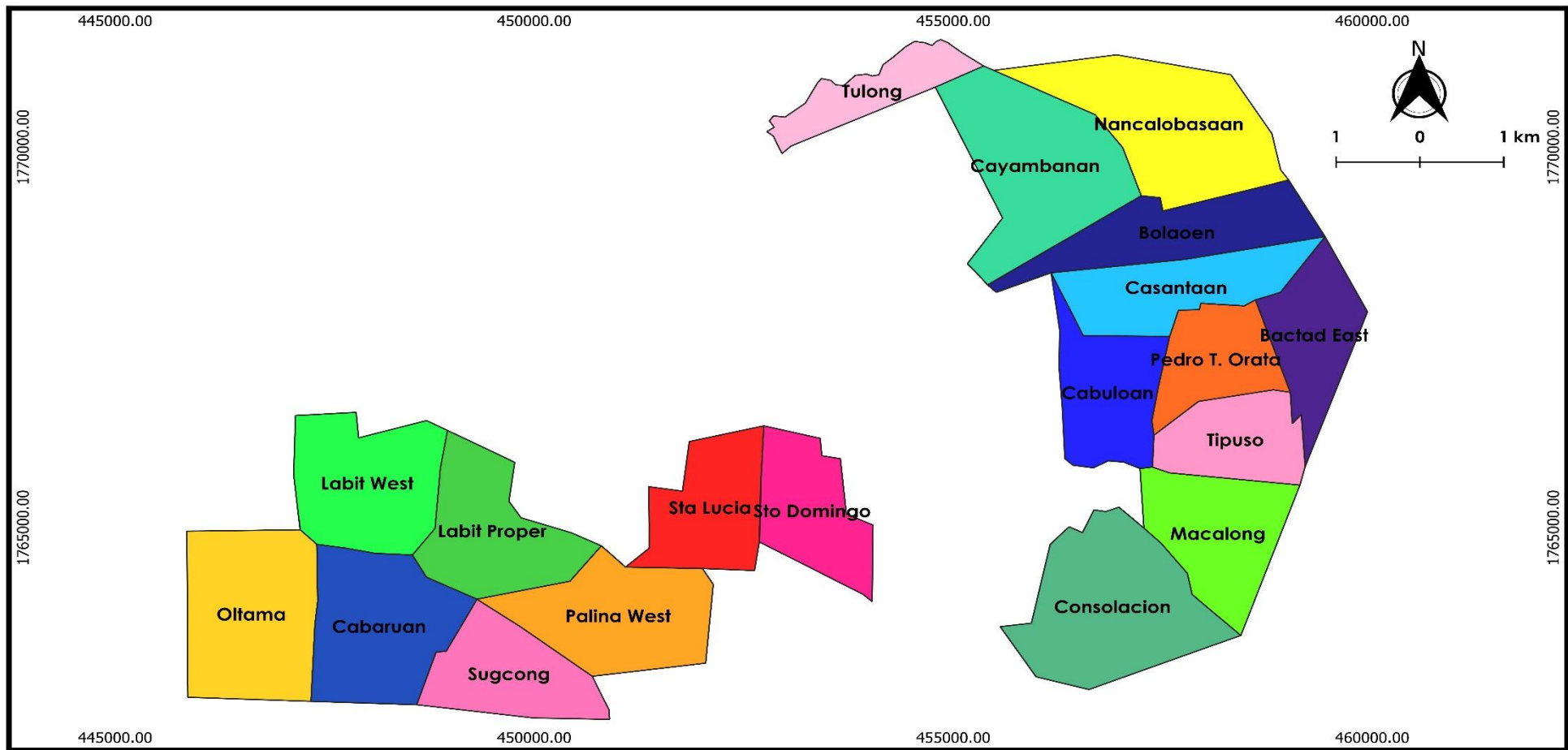

**Republic of the Philippines**  
**CITY OF URDANETA**  
**Province of Pangasinan**  
**Region I**


**Comprehensive Land Use Plan 2017-2026**

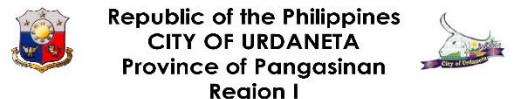
**URBAN BARANGAYS**

Prepared By:  
 City Planning Team  
 HLURB Technical Assistance  
 Date Prepared:  
 March 2017  
 Data Source:  
 Political Boundary Map by DENR Region I  
 City Government of Urdaneta

This map was prepared by the City Planning and Development Office in cooperation with the Housing and Land Use Regulatory Board - Regional Field Office I for Comprehensive Land Use Plan purposes.



**Legend**  
 Rural Barangays



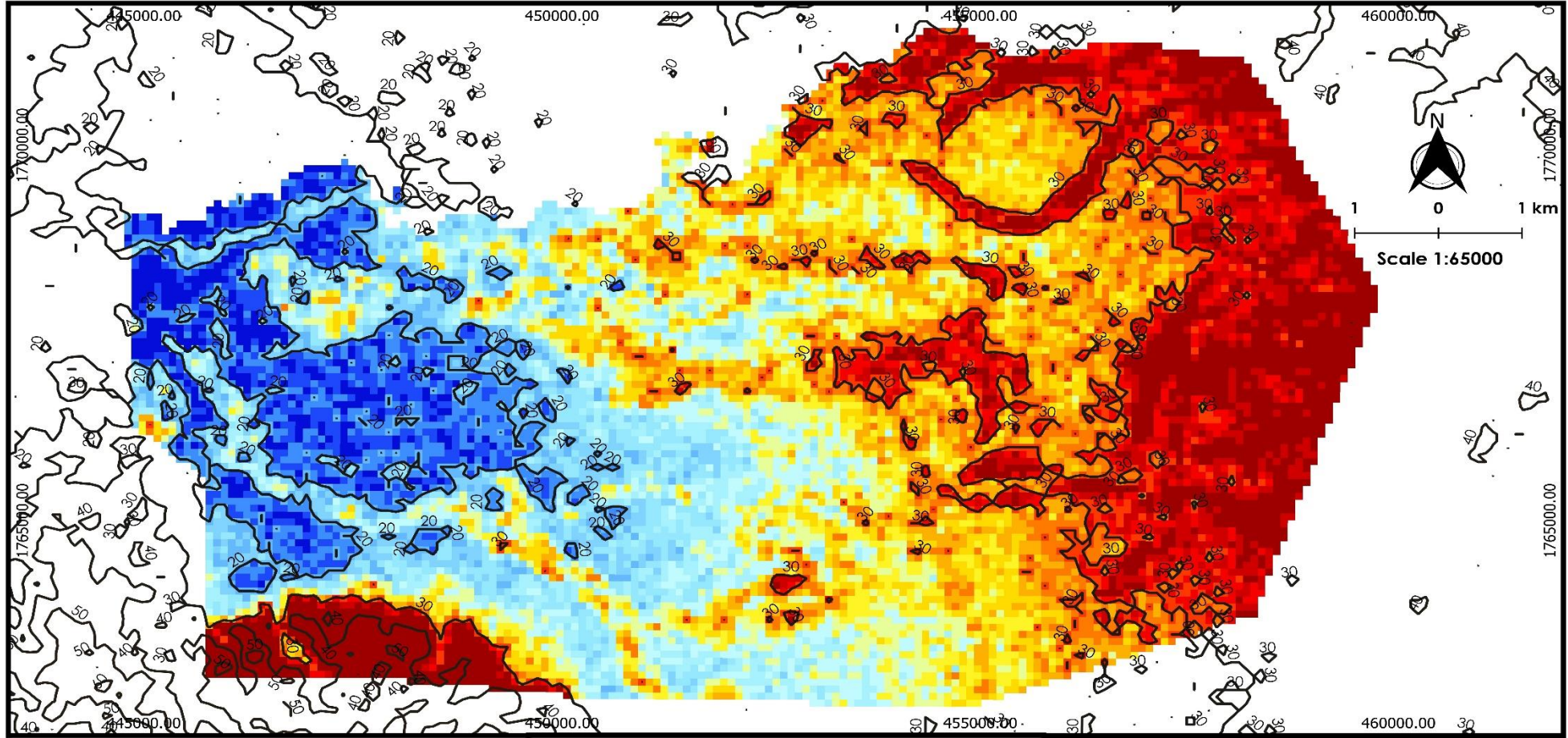
Republic of the Philippines  
**CITY OF URDANETA**  
 Province of Pangasinan  
 Region I

**Comprehensive Land Use Plan 2017-2026**



**RURAL BARANGAYS**

Prepared By:  
 City Planning Team  
 HLURB Technical Assistance  
 Date Prepared:  
 March 2017  
 Data Source:  
 Political Boundary Map by DENR Region I  
 City Government of Urdaneta

This map was prepared by the City Planning and Development Office in cooperation with the Housing and Land Use Regulatory Board - Regional Field Office I for Comprehensive Land Use Plan purposes.



Legend			
Elevation	22.3	28.7	Contour
17	23.4	29.8	— -10
18.1	24.4	30.8	— 0
19.1	25.5	31.9	— 10
20.2	26.6	32.9	— 20
21.2	27.6	34	— 30
			— 40
			— 50
			— 60
			— 70
			— 80
			— 90
			— 100


**Republic of the Philippines**  
**CITY OF URDANETA**  
**Province of Pangasinan**  
**Region I**


**Comprehensive Land Use Plan 2017-2026**

**Physical and Natural Environment**

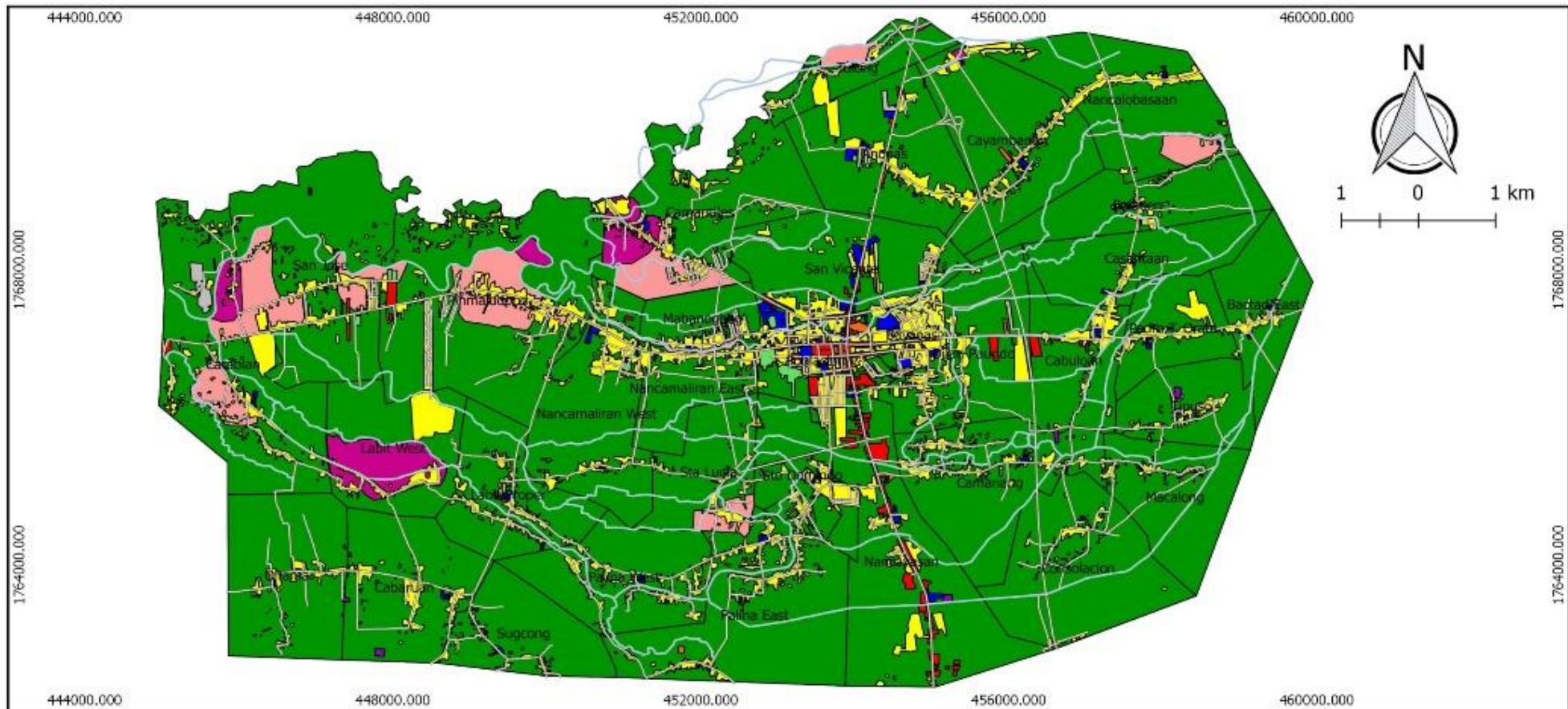
**TOPOGRAPHIC MAP**

Prepared By:  
 City Planning Team  
 HLURB Technical Assistance


Date Prepared:  
 March 2017

Data Source:  
 Political Boundary Map by DENR Region I  
 City Government of Urdaneta

This map was prepared by the City Planning and Development Office in cooperation with the Housing and Land Use Regulatory Board - Regional Field Office I for Comprehensive Land Use Plan purposes.



Legend	
River System	Agri-industrial
All Roads 2	Institutional
Residential	Tourism
Commercial	Sports and Recreation
Slaughter House	Agricultural
Sanitary Landfill	Moderate Risk Areas
Cemetery and Memorial Park	High Risk Areas


**Republic of the Philippines**  
**CITY OF URDANETA**  
**Province of Pangasinan**  
**Region I**


**Comprehensive Land Use Plan 2016-2026**

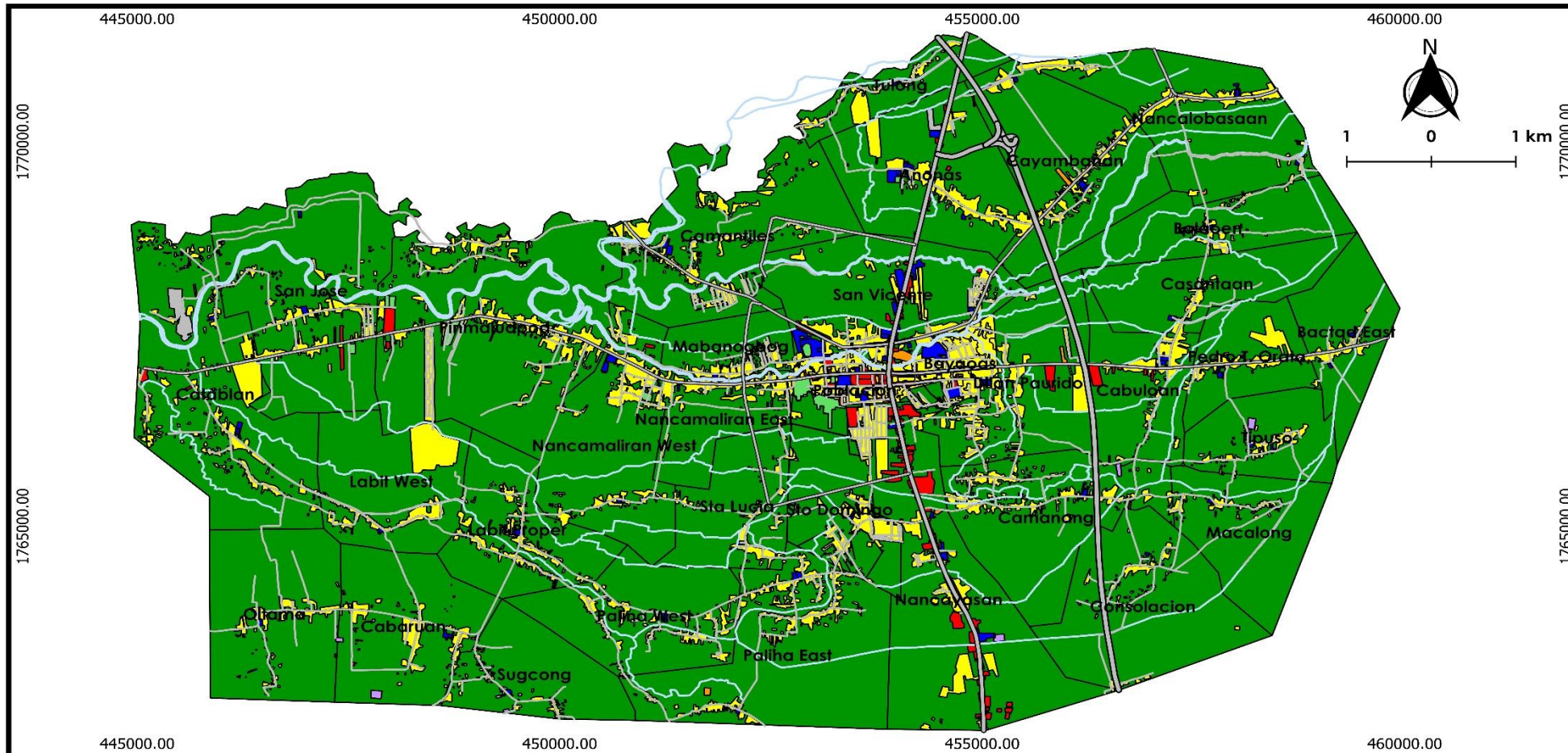
**FLOOD HAZARD MAP**

Prepared By:  
 City Planning Team  
 HLURB Technical Assistance



Date Prepared:  
 March 2017

Data Source:  
 Political Boundary Map by DENR Region I  
 City Disaster Risk Reduction Management Office

This map was prepared by the City Planning and Development Office in cooperation with the Housing and Land Use Regulatory Board - Regional Field Office I for Comprehensive Land Use Plan purposes.



Legend	
— Road Network	Agri-Industrial
— River System	Tourism
Yellow	Sports and Recreation
Red	Cemetery and Memorial Park
Blue	Sanitary Landfill
Green	Slaughter House


**Republic of the Philippines**  
**CITY OF URDANETA**  
**Province of Pangasinan**  
**Region I**


**Comprehensive Land Use Plan 2017-2026**

**EXISTING GENERAL LAND USE MAP**

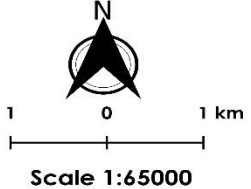
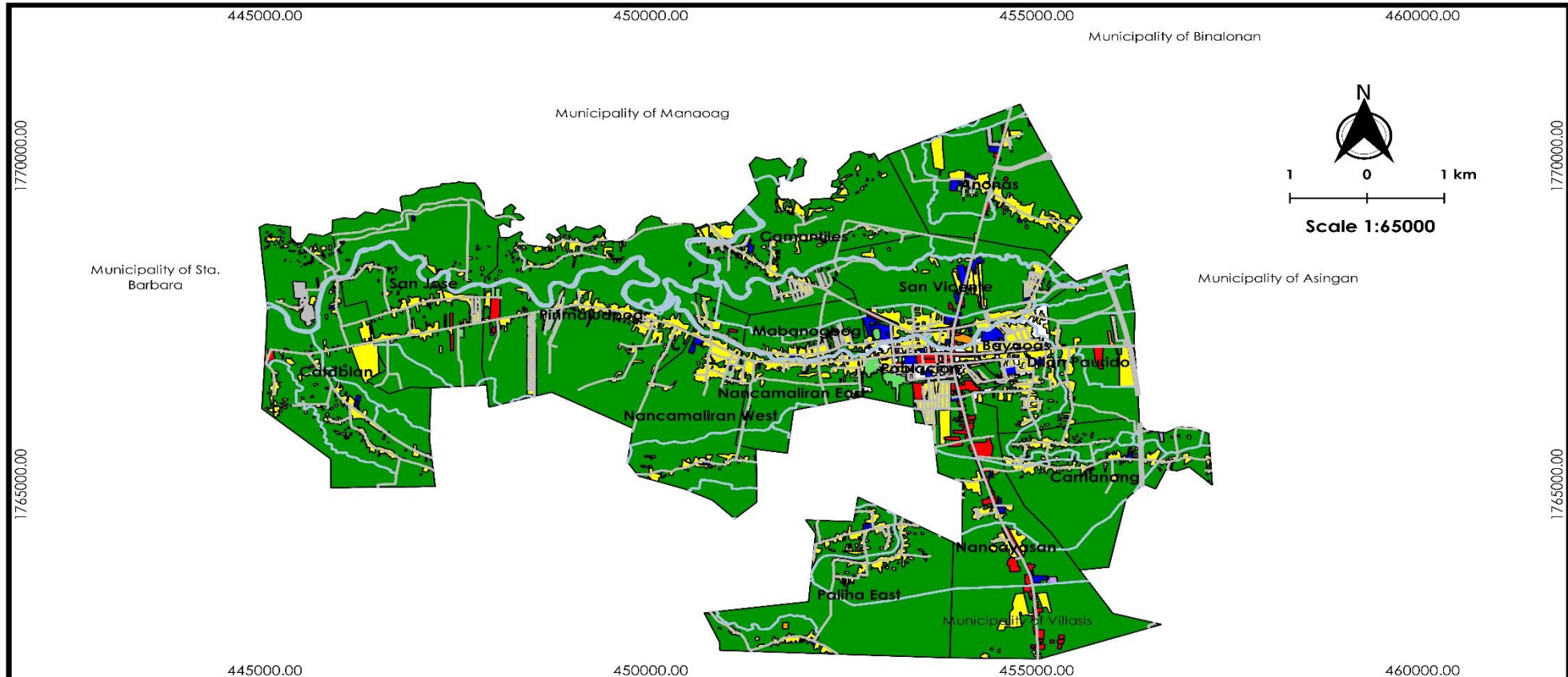
Prepared By:  
 City Planning Team  
 HLURB Technical Assistance

Date Prepared:  
 March 2017

Data Source:  
 Political Boundary Map by DENR Region I  
 City Government of Urdaneta

---

This map was prepared by the City Planning and Development Office in cooperation with the Housing and Land Use Regulatory Board - Regional Field Office I for Comprehensive Land Use Plan purposes.



Legend			
	Road Network		Slaughter House
	Provincial Road		Residential
	National Road		Institutional
	Diversion Road		Eco-Park and Sanitary Landfill
	River System		Commercial
	TPLEX		Cemetery and Memorial Parks
	Tourism		Agri-Industrial
	Sports and Recreation		Agricultural

**Republic of the Philippines**  
**CITY OF URDANETA**  
**Province of Pangasinan**  
**Region I**

**Comprehensive Land Use Plan 2016 - 2026**

**Existing Urban Land Use Map**

Prepared By:  
 City Planning Team  
 HLURB Technical Assistance

Date Prepared:  
 March 2017

Data Source:  
 Political Boundary Map by DENR Region I  
 City Government of Urdaneta

This map was prepared by the City Planning and Development Office in cooperation with the Housing and Land Use Regulatory Board - Region Field Office I for Comprehensive Land Use Plan purposes.



## URDANETA CITY BARANGAY CAPTAINS

Anonas	Diomedes Q. Marquez	Nancalobasaan	Wilma B. Segundo
Bactad East	Lourdes O. Claveria	Nancamaliran East	Eulogio B. Acosta, Jr.
Bayaoas	Felixberto V. De Guzman	Nancamaliran West	Amado O. Veridiano
Bolaoen	Cesar M. Lucena	Nancayasan	Marino R. Rondaris
Cabaruan	Lorenzo D. Manzano	Oltama	Fidel E. Lagundi, Jr.
Cabuloan	Marcelino V. Bustamante	Palina East	Hariceto P. Pavo
Camanang	Lucio B. Ander	Palina West	Jaime Q. Aboc
Camantiles	Elmer F. Ganceña	Pedro T. Orata	Neil G. Tablada
Casantaan	Daniel V. Castañeto	Pinmaludpod	Milagros B. Seto Ma
Catablan	Fernando A. Almendares	Poblacion	Cheryl M. Del Prado
Cayambanan	Norberto C. Gotgotao	San Jose	Bartolome S. Palagud, Jr.
Consolacion	Arnel S. Antiniw	San Vicente	Michael Brian M. Perez
Dilan-Paurido	Mariano L. Locquiao	Sta. Lucia	Eduardo M. Lalata
Labit Proper	Godofredo F. Dulay	Sto. Domingo	Danilo T. Bajesta
Labit West	Eduardo A. Almendares	Sugcong	Virgilio C. Magno
Mabanogbog	Arsenio L. Elegado, Sr.	Tiposu	Dionisio E. Mansat, Jr.
Macalong	Jose L. Llego	Tulong	Raul M. Figuracion





## **URDANETA CITY DEPARTMENT HEADS AND CHIEF OFFICES**

City Administrator

**RUFINO RONALDO Z. SAN JUAN VI**

City Accountant

**BENEDICTO P. SISON**

City Agriculturist

**BONIFACIO T. PARIÑAS**

City Assessor

**MARY JOYCE S. SARDEÑA**

City Budget Officer

**CRYL MARIE M. RAMOS**

City Civil Registrar

**MARFIE S. LUSTINA**

City Engineer

**MACARIO A. SEGUNDO, JR.**

City Legal Officer

**DIONISIO C. ANTINIW**

City Health Officer

**BERNARDO C. MACARAEG**

City Planning & Dev't Coordinator

**NESTOR A. IBAY**

City Social Welfare & Dev't Officer

**VILMA L. LAPITAN**

City Treasurer

**SANIATA A. ELEGORES**

BPLO Chief

**ANTONIO A. VELICARIA, JR.**

HRMO Chief

**CHRISTIAN M. AGBANLOG**

POSO Chief

**HENRY R. KANG**

Secretary to the Sanggunian

**RUFINO RAMIL Z. SAN JUAN V**

Environmental Services Div. Chief

**REYNALDO P. QUINTO**

Market Supervisor

**CESAR T. ESTOESTA**

Slaughter House Master

**MAURICIO V. MANIBOG**

Supply Officer

**EDUARDO T. FERNANDEZ**

Livelihood Training Center Head

**OMAR JOSEPH A. ESTEVES**

City Auditor

**MANUELA S. TAMONDONG**

City Director – DILG

**MELINDA M. BUADA**

City Elections Officer

**MIGUEL G. BAUTISTA, JR.**

City Librarian

**BERNADINE M. GRAVELA**

Chief of Police

**Supt. MARCELIANO A. DESAMITO JR**

Female Dorm Jail Warden

**C/Insp. NORRY S. UBAÑA**

District Jail Warden

**C/Insp. WILLIAM T. MANENGYAO**

Fire Marshall

**Chief ARTURO L. SAWATE**



**DIRECTORY OF NATIONAL GOVERNMENT  
AGENCIES**

**Urdaneta City Fire Station**

CHIEF INSP. ARTHUR L. SAWATE  
Fire Marshall  
Urdaneta City Fire Station  
Tel. No. (075) 568-6053  
Hotline 160

**Urdaneta City Police Station**

P/SUPT. MARCELIANO A. DESAMITO JR.  
Chief of Police  
Tel. No. (075) 529-2076  
Hotline166

**Urdaneta City Water District**

ATTY. EFREN B. DOMAGAS  
General Manager  
UCWD Building  
Nancayasan, Urdaneta City  
Tel. No. (075) 656-1044

**Don. Amadeo J. Perez Sr. Mem. Gen. Hospital**

DR. MARIA VIVIAN VILLAR-ESPINO  
Director  
Dilan-Paurido, Urdaneta City  
Tel. No. (075) 568-3874

**Bureau of Jail Management and Penology**

C/INSP. ROQUE C. SISON III  
District Jail Warden  
BJMP District Jail  
Anonas, Urdaneta City

**Bureau of Jail Management and Penology**

C/ INSP. NARCISA R. RAMIREZ  
Female Dorm Jail Warden  
BJMP District Jail  
Anonas, Urdaneta City

**Regional Trial Court**

HON. ELIZABETH L. BERDAL  
Executive Judge  
Branch 47, Hall of Justice  
Anonas, Urdaneta City

**Municipal Trial Court in Cities**

HON. IRMA B. PANAHON-ABAD  
Presiding Judge  
Old City Hall Compound  
Poblacion, Urdaneta City

**Office of the City Prosecutor**

ATTY. SILVESTRE REDEMPTOR A. RIDAO  
City Prosecutor  
Hall of Justice  
Anonas, Urdaneta City

**Parole & Probation Administration**

MS. SUSAN BONIEL  
Officer-in-Charge  
Anonas, Urdaneta City

**Commission on Audit**

MRS. MRS. MANUELA S. TAMONDONG  
City Auditor  
Commission on Audit  
2/F South Wing, New City Hall  
Anonas, Urdaneta City

**Commission on Elections**

MR. MIGUEL G. BAUTISTA  
City Elections Officer  
2/F UC Convention and Sports Center  
Poblacion, Urdaneta City

**Civil Service Commission**

MR. ROGELIO T. DEL ROSARIO  
Director II  
UC Convention and Sports Center  
Poblacion, Urdaneta City

**Bureau of Internal Revenue**

ATTY. MA. ISABEL B. UTIT  
Revenue District Officer  
Anonas, Urdaneta City

**Department of Environment and Natural Resources**

MR. FERNANDO B. ESTRADA JR.  
Community Environment & Nat. Res. Officer  
Anonas, Urdaneta City  
Tel. No. (075) 568-106

**Department of Agrarian Reform**

MS. MARIA ANA B. FRANCISCO, CESO V  
Provincial Agrarian Reform Officer II  
Gacutan Building  
Poblacion, Urdaneta City  
Tel. No. (075) 656-0187

**Department of Energy**

ENGR. ROMULO B. CALLANGAN JR.  
OIC – Director  
Luzon Field Office  
2/F PSJ Building  
Nancayasan, Urdaneta City  
Tel. No. (075) 656-0114

**Department of the Interior and Local Governments**

MRS. MELINDA M. BUADA  
City Director  
2/F South Wing, New City Hall  
Anonas, Urdaneta City

**Land Bank of the Philippines**

MR. JOEL K. PEREDO  
Branch Manager  
Land Bank Building  
Nancayasan, Urdaneta City  
Tel. No. (075) 568-2388

**Home Development and Mutual Fund**

MS. MERIAM N. PAMITTAN  
Branch Head  
3F CB Mall  
Nancayasan, Urdaneta City

**Philippine Crop Insurance Corporation**  
MS. FLORENTINA O. PUGAL  
Regional Manager  
Land Bank Building  
Nancayasan, Urdaneta City  
Tel. No. (075) 568-2524/ 656-2524

**Philippines Postal Corporation**  
MS. PATRICIA C. SORIANO  
Postmaster  
Post Office Building  
Poblacion, Urdaneta City

**Land Transportation Office**  
MR. GLORIOSO DANIEL Z. MARTINEZ  
District Head  
LTO Building  
Poblacion, Urdaneta City

**Social Security System**  
MR. NARCISO M. MARTINEZ JR.  
Branch Head  
3F CB Mall  
Nancayasan, Urdaneta City

**National Irrigation Administration**  
ENGR. JOHN N. CELESTE  
Regional Director  
Bayaoas, Urdaneta City  
Tel. No. (075) 568-2177/ 568-2308

**Pangasinan III Electric Cooperative**  
ENGR. ALLAN G. CASEM  
OIC – General Manager  
Nancayasan, Urdaneta City  
Tel. No. (075) 568-2413

**National Commission on Indigenous People**  
MR. BUGTONG EYDE A. CARANTES  
Service Center Head  
UC Convention and Sports Center

**Philippine Charity Sweepstakes Office**  
MRS. EDITHA R. ROMERO  
OIC- Branch Manager  
New City Hall  
Anonas, Urdaneta City

**National Bureau of Investigation**  
MS. MERLINDA MARTINEZ  
Officer –in- Charge  
2F CB Mall, Nancayasan, Urdaneta City



**DIRECTORY OF NON GOVERNMENT  
ORGANIZATIONS/ CIVIC GROUPS**

**Rotary Club of Urdaneta, Inc.**  
MR. JULIUS SORIANO  
President

**Rotary Club of Urdaneta North**  
MR. EDUARDO GLOR  
President

**Rotary Club of Urdanta East**  
MR. RODNEY SISON  
President

**Rotary Club of Mid-City**  
MS. LIEZL TAGALICUD  
President

**Rural Improvement Club**  
MRS. NIDA M. PEREZ  
President

**Kalipunan ng Liping Pilipina**  
MRS. EUFROCINA A. EVANGELISTA  
President

**Agricultural Group for Economic Progress**  
MR. ROGELIO I. PADILLA  
President

**City Agricultural and Fisheries Council**  
MR. ROLLY SERAFICA  
President

**Federation of Senior Citizens' Associations**  
MRS. LAGRIMAS JACOB-ESTRADA  
President

**Urdaneta Ministers Fellowship**  
BISHOP JOSE JORGE A. BAÑARES  
President

**Association of Retired Teachers of Urdaneta City**  
MS. FRANCISCA D. MONTEFALCO  
President

**Federated PTAs of Urdaneta City**  
MR. PETER VILLANUEVA  
President

**Philippine Red Cross**  
MR. XERXES DELA PEÑA  
President

**DELTACOM – Urduja Base**  
MR. JOJO OLIVAR  
President

**International Order of De Molay**  
BRO. ALEJANDRO M. INVEÑA  
Master Councilor

**Urdaneta Lodge No. 302 Free & Accepted Masons**  
WB GABRIEL ROSALES  
Worshipful Master

**Federation of Tricycle Operators and Drivers of Urdaneta**  
MR. BENEDICTO MILO  
President

**D' Originals of Urdaneta**  
MR. ONOFRE C. GOROSPE  
President

**Bankers Association of Eastern Pangasinan**  
MR. LITO MOVIDA  
President

**Urdaneta Filipino-Chinese Community**  
MR. PETER CHAN  
President

**Urdaneta Muslim Association, Inc.**  
DATU CAMALODIN SARIPADA  
President

**Samahang Batangueño**  
MR. NESTOR MANONGSONG  
President

**Junior Chamber International**  
MR. RAYMOND S.J. TABELIN  
President

**Philippine Red Cross**  
MS. HONEYLETTE P. NOE  
Chapter Head