



Listahanan 3

Bawat Bahay Magkakasama sa Kaunlaran

PROFILE OF THE POOR

MIMAROPA Region



LISTAHANAN THIRD ROUND HOUSEHOLD ASSESSMENT

2022

Copyright © 2022

Department of Social Welfare and Development (DSWD) Field Office MIMAROPA -
National Household Targeting System for Poverty Reduction (NHTSPR)

All rights reserved. No part of this publication may be reproduced by any means without proper acknowledgment and citation. This is an authorized free edition from DSWD Listahanan MIMAROPA. The authors and publisher's intellectual property rights remain fully protected by international Copyright law. You are licensed to use this digital copy strictly for social development matters.

ISBN: 978-621-96095-3-1

Profile of the Poor – MIMAROPA Region, 1st Edition

By: Caryl T. Bolasa, Ernie H. Jarabejo, MScRD

Map design and layout: Jason Eco Oliverio, Edwin L. Ibo

Printed by AJ& TJ Printing
Hidalgo St., Quiapo, 1004 Manila

Published by the **Department of Social Welfare and Development (DSWD) Field Office
MIMAROPA - National Household Targeting System for Poverty Reduction (NHTSPR)**

1680 F.T. Benitez cor. Malvar Sts., Malate, 1004 Manila, Philippines

Website: www.fo4b.dswd.gov.ph/

Email address: listahanan.fomimaropa@dswd.gov.ph

For proper citation:

Bolasa C.T., & Jarabejo, E.H. (2022). *Profile of the Poor – MIMAROPA Region* (1st Ed.).

Manila: Department of Social Welfare and Development (DSWD) Field Office MIMAROPA-
National Household Targeting System for Poverty Reduction (NHTSPR).





Message from the Regional Director

Having a standard targeting system for the poor is vital in achieving the Department of Social Welfare and Development or DSWD's mandates in the delivery of social services and the government's efforts on poverty reduction. Thus, the MIMAROPA Regional Profile of Poor, containing statistics of poor households in the region based on the 2019-2021 Listahanan Third Round Household Assessment or L3, may serve as our reference and guide in the implementation of our social protection programs and services to those who need them the most.



This Listahanan 3 Profile of the Poor is a relevant tool for planning and academic research. This can cross-validate and complement other existing poverty databases such as the Community-Based Monitoring System (CBMS) of the Local Governments and the Philippine Statistics Authority (PSA) official poverty statistics and related databases.

The publication of this Regional Profile of the Poor is a way to show our gratitude and commitment to our social protection development partners and stakeholders in the region, adhering to our Department's mantra of *"Maagap at Mapagkalingang Serbisyo Saan Man sa MIMAROPA"* in the delivery of our programs and services to the poor and vulnerable communities.


LEONARDO C. REYNOSO, CESO III
Regional Director

Table of Contents

MESSAGE.....	i
TABLE OF CONTENTS.....	ii
List of Tables.....	iv
List of Figures	v
List of Acronyms	vii
BACKGROUND	1
THE IMPLEMENTATION CYCLE	2
WHO AND WHERE THE POOR ARE	4
The Magnitude of Poor.....	4
Demographic Profile	10
MAGNITUDE OF POOR IN THE BASIC SECTOR	15
Women	15
Children.....	16
Youth.....	18
Senior Citizens	19
Farmers.....	20
Fisherfolks	21
Indigenous People (IP)	22
MATERIAL ASSETS AND HOUSING UNIT CHARACTERISTICS	23
Roof Materials.....	23
Outer Walls Materials	24
Type of Building or Houses	25
Tenure Status of Lot and Housing Unit.....	25
Electricity	26
Material Assets Ownership.....	28
HEALTH AND SANITATION	29
Toilet Facility	29
Water Source	30
Persons with Functional Difficulty.....	31
EDUCATION	33
School Attendance.....	33
Highest Educational Attainment.....	34
LABOR AND EMPLOYMENT.....	35
Employment Rate	35
Occupation.....	36
ACCESS TO SOCIAL SERVICES	38

ANNEX A - Number of Assessed and Identified Poor

Households and Individuals by Barangay.....	44
ANNEX B - Number of Poor Households Living in Housing Unit	76
ANNEX C – Number of Poor Households (HHs) with Unsanitary Toilet Facilities and Unsafe Water Sources by Barangay	111
ANNEX D – Number of Poor Individuals with Functional Difficulties	142
ANNEX E – Number of Identified Poor Individuals by Geographical Location and Sex	178
ANNEX F – Number of Identified Poor Individuals by Highest Educational Attainment	210
ANNEX G – Number of Identified Poor Individuals by Employment Status.....	243
ANNEX H – Listahanan 3 MIMAROPA Region Poverty Map, 2021	280
ANNEX I – Listahanan 3 Province of Oriental Mindoro Poverty Map, 2021	281
ANNEX J – Listahanan 3 Province of Occidental Mindoro Poverty Map, 2021	282
ANNEX K – Listahanan 3 Province of Marinduque Poverty Map, 2021	283
ANNEX L– Listahanan 3 Province of Romblon Poverty Map, 2021	284
ANNEX M – Listahanan 3 Province of Palawan Poverty Map, 2021	285

List of Tables

Table 1: Top 10 Municipalities with Highest Magnitude of Poor Households

Table 2: Top 10 Barangays with Highest Magnitude of Poor Households

Table 3: Number of Poor Individuals by Province

Table 4: Number of Poor Household Heads by Age Group

Table 5: Provincial Distribution of Poor Women by Marital Status

Table 6: Distribution of Poor Farmers by Province

Table 7: Number of Poor Fisherfolks by Age Group

Table 8: Provincial Distribution of Poor Households that belong to Indigenous People

Table 9: Top 10 Indigenous People Classification by Province

Table 10: Number of Poor Households Type of Roof Materials

Table 11: Distribution of Employment by Province

List of Figures

Figure 1: Listahanan Household Assessment

Figure 2: Listahanan Validation Activity

Figure 3: MIMAROPA Household Assessed vs. Identified Poor Households (2021) by Province

Figure 4: Number of Poor Households by Geographic (Urban-Rural) Classification

Figure 5: Magnitude of Poor Households by Municipal Level

Figure 6-7: Listahanan 1 and Listahanan 2 Poverty Maps, 2010 & 2016

Figure 8: Listahanan 3 Poverty Map, 2021

Figure 9: Municipalities and Cities with the Highest Number of Identified Poor Individuals

Figure 10: Magnitude of Poor by Sex Ratio

Figure 11: Sex Distribution of Poor Individuals (All Ages) in MIMAROPA

Figure 12: Age Distribution of Poor Individuals by Sex (All Ages) and Province

Figure 13: Age Dependency Distribution by Age Group by Province

Figure 14: Distribution of Poor Household Heads by Sex Disaggregation

Figure 15: Ratio of Poor Women

Figure 16: Distribution of Poor Women by Province

Figure 17: Ratio of Poor Children Attending School

Figure 18: Provincial Distribution of Poor Children by Sex

Figure 19: Distribution of Poor Children by Age group & Sex

Figure 20: Percentage Distribution of Poor Youth

Figure 21: Provincial Distribution of Poor Youth by Sex

Figure 22: Distribution of Poor Male and Female Senior Citizens by Province

Figure 23: Sex Distribution of Poor Senior Citizens by Province

Figure 24: Poor Farmers in MIMAROPA

Figure 25: Number of Poor Farmers by Age Group

Figure 26: Percentage Share Distribution of Poor Fisherfolks in MIMAROPA

Figure 27: Poor Households' Type of Roof Materials by Province

Figure 28: Type of Housing Unit or Building

Figure 29: Poor Households' Lot and Housing Unit Tenure Status

Figure 30: Ratio of Poor Households Using Kerosene for Lighting

Figure 31: Distribution of Poor Households' Access to Electricity as Lighting or Fuel

- Figure 32: Poor Household Common Material Assets Owned
- Figure 33: Households with Sanitary and Unsanitary Toilet Facilities
- Figure 34: Households with Safe and Unsafe Water Source
- Figure 35: Distribution of Poor Individuals with Functional Difficulties by Province
- Figure 36: Distribution of Poor Individuals with Functional Difficulties per Sector
- Figure 37: Ratio of Poor Children Attending School by Sex
- Figure 38: Provincial Distribution of Individuals Attending School by Age Group
- Figure 39: Distribution of Individuals' Highest Educational Attainment
- Figure 40: Age Group Employment Distribution by Sex
- Figure 41: Occupational Distribution of Identified Poor Individuals
- Figure 42: Distribution of Social Protection Programs and Services Received by Poor Households
- Figure 43: Distribution of Social Protection Programs and Services Received by Province

List of Acronyms

COVID-19	Coronavirus Disease
CSO	Civil Society Organization
DSA	Data Sharing Agreement
DSWD	Department of Social Welfare and Development
EO	Executive Order
HAF	Household Assessment Form
HH/s	Household/s
GIDA	Geographically Isolated and Disadvantaged Areas
IP	Indigenous People
KALAHI-CIDSS	Kapit Bisig Laban Sa Kahirapan – Comprehensive and Integrated Delivery of Social Services
LGU/s	Local Government Unit/s
LVC	Local Verification Committee
MCCT	Modified Conditional Cash Transfer
MIMAROPA	Mindoro, Marinduque, Romblon and Palawan
NCR	National Capital Region
NGA	National Government Agency
NGO	Non-Government Organization
NHTS-PR	National Household Targeting System for Poverty Reduction
NHTO/S	National Household Targeting Office/Section
PMT	Proxy Means Test
PHILHEALTH	Philippine Health Insurance Corporation
PSA	Philippine Statistics Authority
PSOC	Philippine Standards Occupational Classification
RPMO	Regional Project Management Office
SAP	Social Amelioration Program
SOP	Standard Operating Procedure

I. BACKGROUND

The National Household Targeting System for Poverty Reduction (NHTS-PR) also known as Listahanan, is an information management system that identifies who and where the poor are nationwide. This system makes it available to National Government Agencies (NGAs) and other social protection stakeholders. A database of poor households as a basis for identifying potential beneficiaries of various social protection programs and services.

It is also a unified standard scientific means, set as criteria in identifying the poor, to strengthen the convergence and complementation of social protection programs in addressing the multi-dimensional factors of measuring the magnitude the of poor in a given locality. As such it maximizes the impact of social protection programs while minimizing the wastage of finite government resources.

The Listahanan was formulated as a country's standardized scientific means; a set of criteria for identifying the poor, to ensure that only those who are deserving individuals benefit from social protection programs while facilitating the sharing of high-quality database to public and private social protection stakeholders.

Who benefits from Listahanan? The identified poor beneficiary benefits from the use of Listahanan. This database was utilized by government agencies and socio-civic organizations that translated the database of the poor into social protection programs and services, for the purpose of assisting the poor, subject to the Department's data-sharing guidelines.

Executive Order 867, series of 2010 mandates all NGAs to utilize the Listahanan database in targeting their social protection programs and services. The DSWD is designated as the primary government institution to manage this registry of poor households in the Philippines.

Proxy Means Test (PMT) is the Listahanan core statistical model that estimates households' income through observable and verifiable proxy indicators. Some of these are materials in housing structures, households' access to basic services, basic welfare services facilities such as water, electricity, health, education, and ownership of materials assets, among others.

II. THE IMPLEMENTATION CYCLE



Figure 1. A Listahanan field enumerator administers house-to-house interview, 2019

The Listahanan 3 is guided by the four-phase Project Cycle. The implementation framework was adjusted due to the COVID-19 pandemic.

A. Preparatory Phase

It is the first phase of the cycle that prepares the implementing institution and its stakeholders for the operationalization of the targeting system at the barangay, municipal, city, and provincial levels. It is projected to cover six months, and this Phase includes the following processes such as the development of a work and financial plan, enhancement/development of the Proxy Means Test (PMT) Model, enhancement of the household assessment form (HAF), development of manuals and its sub-manuals, procurement of tools and equipment, identification of target areas, development of information system/application, pooling and hiring of staff, and training of field personnel.

B. Data Collection and Analysis Phase

The first part of this phase covers the data collection through the conduct of house-to-house interviews. The second part involves the application of the PMT once all HAFs were encoded and verified. This phase is undertaken in a projected period of four months with the following activities such as deployment planning, actual household assessment/ enumeration, HAFs data encoding and verification, PMT application, and generation of the initial list of poor households. The generated lists of poor households will be posted at the barangay or community conspicuous areas to give the community members the chance, personally validate the results of the initial lists of poor households during the validation phase.

C. Validation and Finalization Phase

This provides an opportunity for the community and the local government units to review and validate the preliminary list of poor households generated after the initial application of the proxy means test for systems' transparency through a community-based participatory approach. Specifically, it shall facilitate the acceptance of “grievances” or queries, such as

(i) Identification of wrong entries in the household records during the data collection and encoding;

(ii) Inclusion of households not assessed (under-coverage) during the Data Collection and Analysis Phase; and (iii) Accommodation of changes from the households based on merit. Through the conduct of re-validation activities, to come up with an accurate and credible registry of poor households upon the application of the final Proxy Means Test, prior to the Data Sharing of the final list of poor households to various social protection stakeholders.



Figure 2. Listahanan area supervisor facilitates the receiving of complaints from the public 2021

D. Report Generation and Management Phase

Once the final list of poor households had been generated, the database of the profile of the poor households is launched for public information and dissemination. This activity is held to increase the utilization of the database for various social protection stakeholders, such as the national government agencies (NGAs), civil society organizations (CSOs), the academe, and other development partners. Only the List of Poor Households shall be made available for data sharing purposes through the Data Sharing Agreement (DSA) with the DSWD, in the selection of their potential beneficiaries of social protection programs. The statistical data is also available to those without DSA provided that they have official written requests approved by the DSWD authority in accordance with the Listahanan standards operating procedures (SOP) on data sharing.

III. WHO AND WHERE THE POOR ARE

A. THE MAGNITUDE OF POOR

To identify who and where the poor are, the DSWD MIMAROPA employed 1,326 field workers who administered the completion of the Listahanan Third Round Household Assessment or L3 covering five (5) provinces (Occidental and Oriental Mindoro, Marinduque, Romblon, and Palawan), two (2) cities, 71 municipalities, and 1,458 barangays in MIMAROPA Region. The L3 data collection phase started in 2019 and the validation phase was completed in 2021 despite the threat of the COVID-19 pandemic.

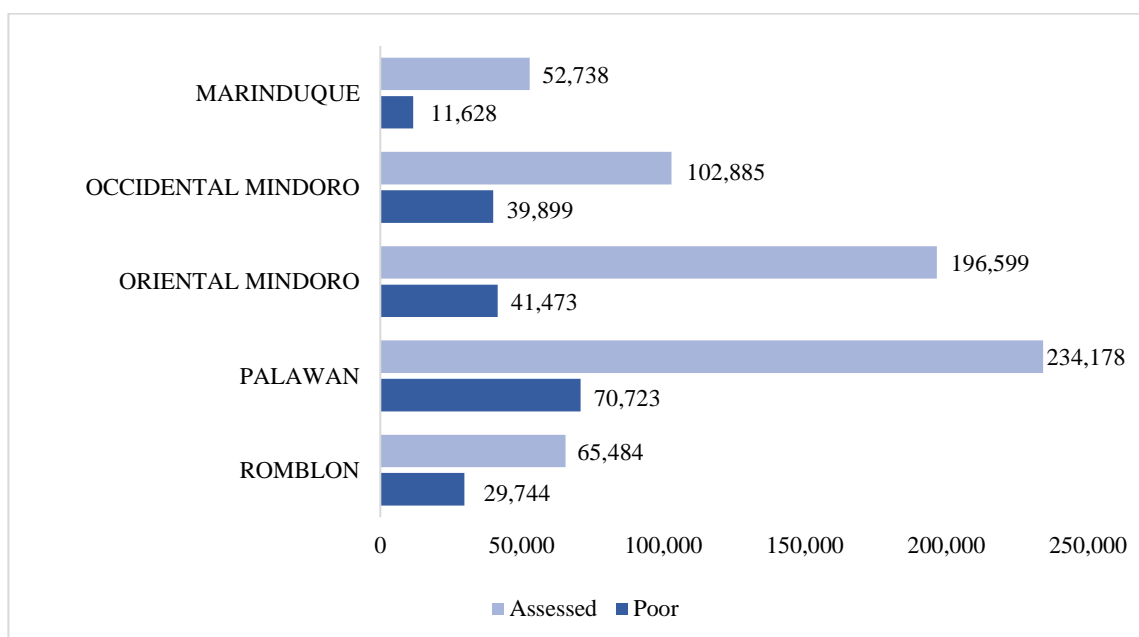


Figure 3. MIMAROPA Household Assessed vs Identified Poor Households (2021) by Province

In MIMAROPA Region, based on Listahanan 3 (2021) results, **193,467 households (HHs)** out of **651,884 assessed** are **identified as poor**. This is equivalent to 30 poor households for every 100 households assessed.

Moreover, the Philippine Statistics Authority (PSA), is the only official government agency that measures poverty incidence while Listahanan locates and identifies the magnitude of the poor. The ¹PSA official **population** count for MIMAROPA Region in 2020 is **3,228,558** with **792, 875 households**. These official statistics are close to the Listahanan 3 population and household assessed, where the Regional Profile of the Poor originates.

¹ <http://rssomimaropa.psa.gov.ph/content/household-population-number-households-and-average-household-size-mimaropa-region-based-2020>

Figure 3, shows that Palawan Province has a 36.56% (70,723) share of poor households in the region. It is followed by Occidental Mindoro with 21.44% (39,899), Oriental Mindoro with 20.62% (41,473), Romblon with 15.37% (29,744), and Marinduque with 6.01% (11,628) share of poor households.

Figure 4, demonstrates that 74.99% or 145,083 of poor households reside in rural barangays and 25.01% or 48,384 in urban barangays. The geographical classification of the barangay is based on the Philippine Statistics Authority (PSA) standard classification. Of the total identified rural barangays in the region, 0.29% or 261 barangays are considered ²Geographically-Isolated and Disadvantaged Areas (GIDA).

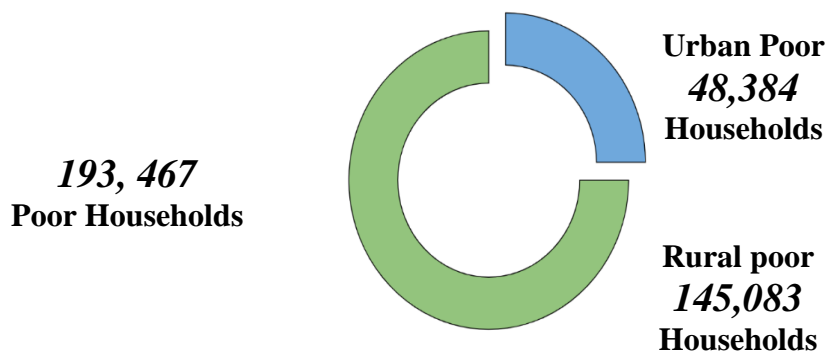


Figure 4. Number of Poor Households by Geographic (Urban-Rural) Classification

Number of Poor Households by Municipal Level

Figure 5, shows MIMAROPA Map of Magnitude of Poor and the distribution of poor represented by different colors. The red indicates the highest magnitude while the green for the lowest count.

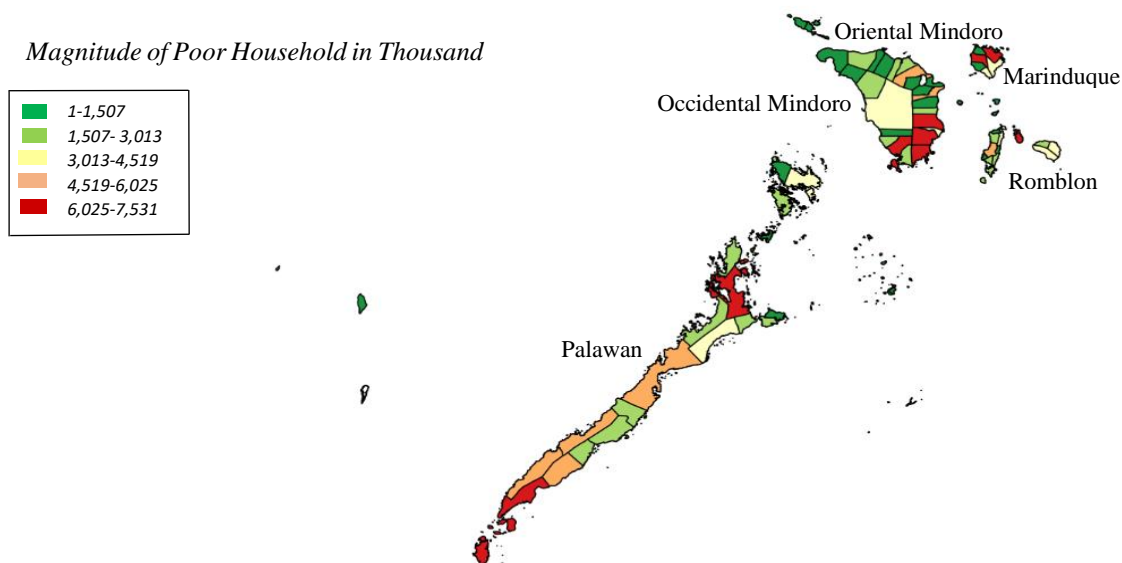


Figure 5. Magnitude of Poor Households by Municipal Level

² GIDA refers to barangays that are specifically disadvantaged due to the presence of both geo-physical and socio-economic factors.

At the municipal level, the highest magnitude of identified poor households can be found in the provinces of Occidental Mindoro and Palawan, where the municipality of San Jose, Occidental Mindoro tops the list with 10,919 HHs or 5.64%, seconded and trailed by the municipality of Bataraza with 3.89% (7,531 HHs), and Balabac with 3.64% (7,038 HHs) respectively. Also, the municipalities of Taytay, Rizal, Quezon, Brooke’s Point, and the City of Puerto Princesa are included in this cluster with the highest magnitude of poor, together with Sablayan and Mansalay in Mindoro provinces. It can be observed that areas with the highest magnitude of poor are Indigenous People (IP) communities.


Table 1. Top 10 Municipalities with Highest Magnitude of Poor Households

Rank	Province	Municipality	Assessed Households	Poor Households	% Share in the Region
1	Occidental Mindoro	San Jose	26,967	10,919	5.64%
2	Palawan	Bataraza	19,428	7,531	3.89%
3	Palawan	Balabac	10,102	7,038	3.64%
4	Occidental Mindoro	Sablayan	17,923	6,256	3.23%
5	Palawan	Taytay	17,755	6,208	3.21%
6	Palawan	Rizal (Marcos)	13,598	5,989	3.10%
7	Oriental Mindoro	Mansalay	13,102	5,238	2.71%
8	Palawan	Quezon	14,330	5,231	2.70%
9	Palawan	Brooke's Point	16,109	5,109	2.64%
10	Palawan	City of Puerto Princesa (Capital)	36,691	4,901	2.53%

Number of Poor Households by Barangay Level

The Listahanan 3 Database further reveals that Barangay Bancalaan in Balabac, Palawan has the largest number of identified poor households with 3.42% (2,418) of the total assessed poor among the 1,458 barangays of MIMAROPA.

Table 2 below shows that the Barangays of Mangsee in Balabac with 1,481 (2.09%) poor HHs, Rio Tuba in Bataraza 1,157 (1.64%), and Taburi in Rizal with 893 (1.26%) are on the top list with the highest number of poor at the barangay level, all are located in the province of Palawan. Likewise, four (4) barangays in Oriental Mindoro province are at the top list namely: Panaytayan in Mansalay with 4.13% (1,711), Lisap in Bongabong at 2.29% (951), and San Roque at 2.17% (898), and Benli with 1.99% or 807. Evidently, the above-mentioned barangays are also



from the municipalities with the highest number of poor households. And in terms of geographical classification, nine (9) of the barangays are urban and one (1) rural. Four (4) barangays are Geographically Isolated and Disadvantaged Areas or GIDAs as shown in Table 2.

Table 2. Top 10 Barangays with Highest Magnitude of Poor

Rank	Province	City/ Municipality	Barangay	Geographic Classification	GIDA	Assessed HHs	Poor HHs	% Share by Province
1	Palawan	Balabac	Bancalaan	Urban	No	3,184	2,418	3.42%
2	Oriental Mindoro	Mansalay	Panaytayan	Urban	Yes	2,346	1,711	4.13%
3	Palawan	Balabac	Mangsee	Urban	Yes	2,121	1,481	2.09%
4	Palawan	Bataraza	Rio Tuba	Urban	No	3,614	1,157	1.64%
5	Occidental Mindoro	San Jose	Central	Urban	No	2,551	1,089	2.73%
6	Oriental Mindoro	Bongabong	Lisap	Urban	No	1,426	951	2.29%
7	Occidental Mindoro	Santa Cruz	Pinagturilan (San Pedro)	Urban	No	1,855	936	2.35%
8	Oriental Mindoro	Bulalacao (San Pedro)	San Roque (Buyayao)	Urban	No	1,688	898	2.17%
9	Palawan	Rizal (Marcos)	Taburi	Urban	Yes	1,635	893	1.26%
10	Oriental Mindoro	Bulalacao (San Pedro)	Benli (Mangyan Settlement)	Rural	Yes	1,224	807	1.99%

Listahanan Maps of Magnitude of Poor

The Listahanan Maps of the Magnitude of Poor are just the bird's eye view of the actual breadth of identified poor in MIMAROPA since its first project cycle implementation in 2009 (Listahanan 1), the second cycle in 2015 (Listahanan 2), and the third cycle in 2021 (Listahanan 3).

In Listahanan 1 (Fig. 6), the highest concentration of poor is distributed to the five (5) provinces while Listahanan 2 (Fig. 7) shows changes in the distribution pattern where the highest number of poor is concentrated in Palawan and Occidental Mindoro provinces only. Meanwhile, for Listahanan 3 (Fig. 8 p. 9), the highest concentration of poor households is located in the rural coastal island municipalities such as Balabac and Taytay in Palawan and San Jose in Occidental Mindoro provinces. The pattern of poor households' distribution changed in Listahanan 3 results where the poor household's distribution is visible in the typology of communities, particularly in coastal and upland areas that are heavily dependent on fishery and forest resources and, with the highest magnitude of poor indigenous people. These are the municipalities of Romblon in Romblon and Mogpog and Santa Cruz in Marinduque. In addition, still based on the Listahanan 1, 2, and 3 magnitude of poor households mapping activities, the number of poor households in the region decreases from the first up to the third cycles of project implementation and PMT reformulation.

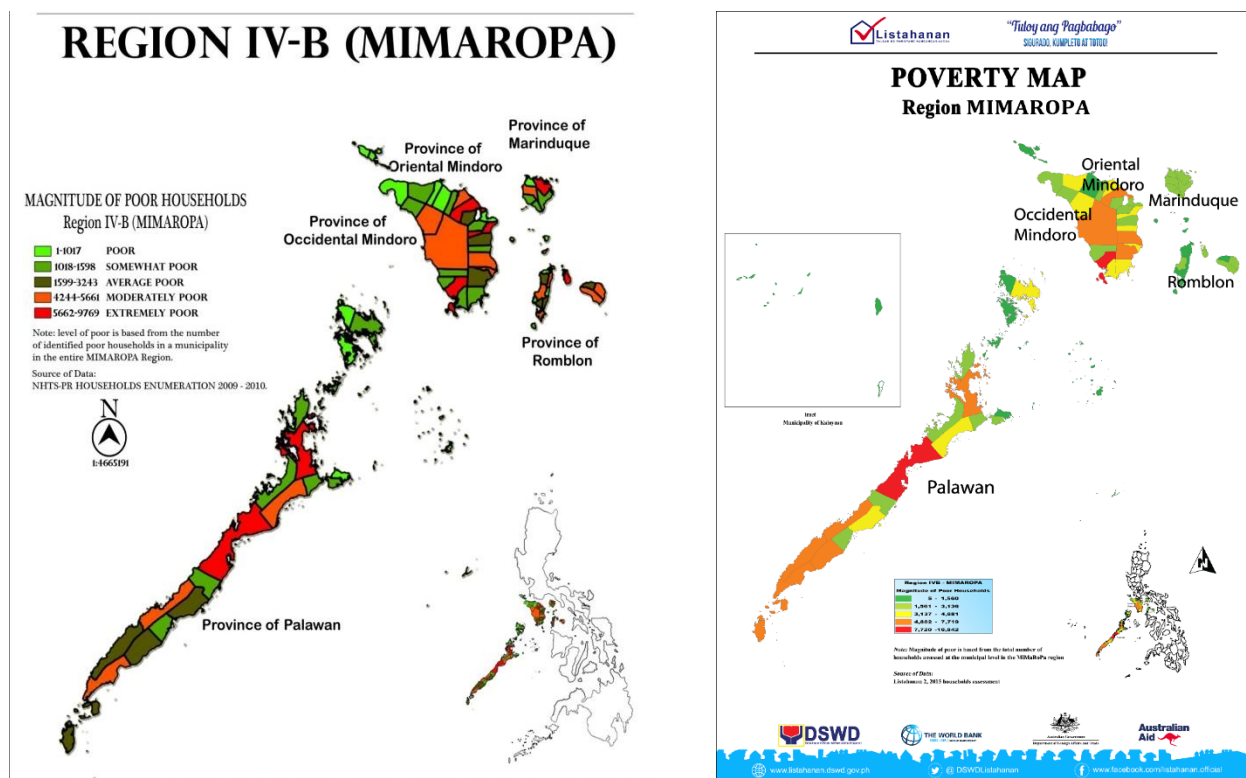
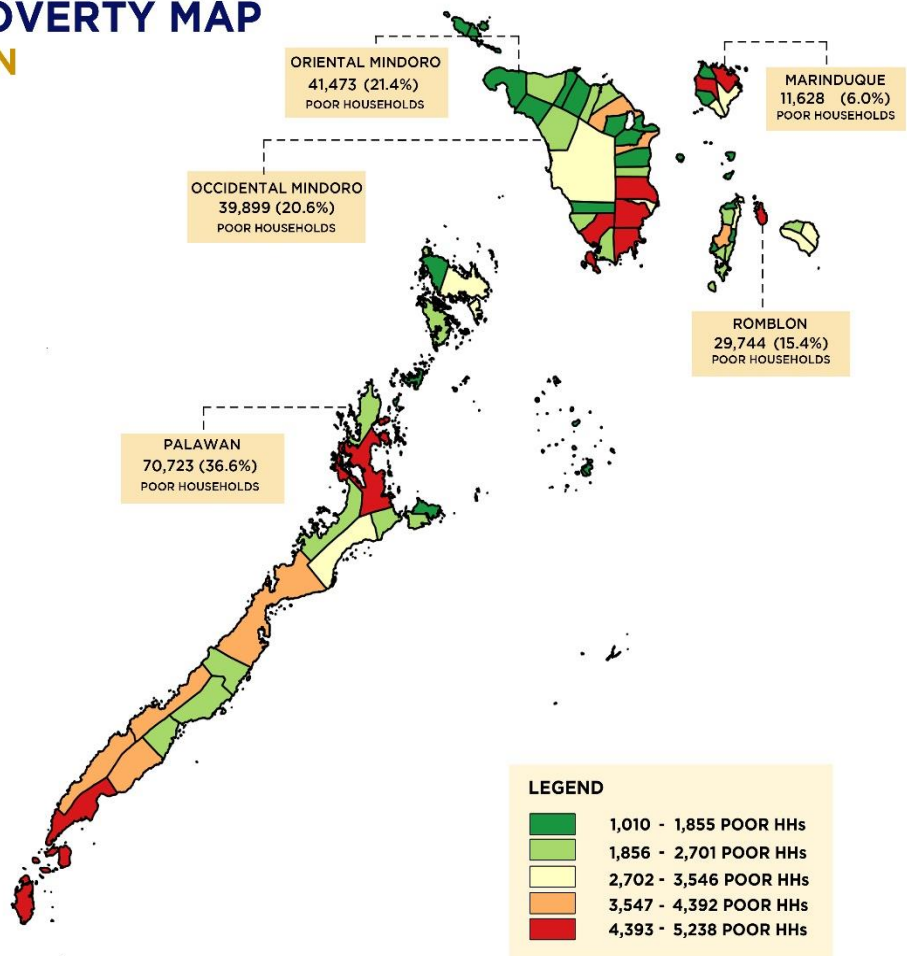


Figure 6-7. (L)Listahanan 1, (R) Listahanan 2 Poverty Maps, 2010 & 2016

LISTAHANAN POVERTY MAP MIMAROPA REGION




SOURCE: LISTAHANAN 3 DATABASE AS OF DECEMBER 2021

Figure 8. Listahanan 3 Poverty Map, 2021

B. DEMOGRAPHIC PROFILE

3.1 Household Composition



Of the 193,467 poor households in MIMAROPA, the normal minimum average household size is four (4) composed of a mother, father, and two (2) children, with a maximum of five (5) members. This average household size is extremely observable in the municipalities of Cagayancillo in Palawan; Magsaysay in Occidental Mindoro; and Magdiwang in Romblon.

3.2 Identified Poor Individuals

Out of the 2.74 million assessed individuals in the region, 1.07 million or 39.2% are identified as poor. This is equivalent to 39 for every 100 poor individuals. Among the five (5) provinces, Palawan has the highest percentage share of poor with 36.92% or 396,762 individuals, while Marinduque has the least share with 6.45% or 69,305 individuals as shown in Table 3.

Table 3. Number of Poor Individuals by Province

Province	Assessed Individuals	Poor Individuals	% Share of Poor Individuals in the Region
MIMAROPA	2,739,671	1,074,551	39.22%
Marinduque	227,996	69,305	6.45%
Occidental Mindoro	443,607	217,959	20.28%
Oriental Mindoro	807,348	232,060	21.60%
Palawan	983,106	396,762	36.92%
Romblon	277,614	158,465	14.75%

The provinces of Oriental Mindoro and Palawan consistently top when it comes to the highest number of poor. The municipality of San Jose in Occidental Mindoro has the highest magnitude of poor individuals with 5.6% (60,648). It is trailed by Bataraza in Palawan with 3.8% or 41,162 individuals. The rest of the areas with the highest of poor individuals can be seen in Figure 9 (p.11). Kalayaan in Palawan, on the other hand, has the least identified poor individuals.

Top 10 Municipalities with the Highest Number of Poor Individuals

1. San Jose, Occidental Mindoro – 5.64% (60,648)
2. Bataraza, Palawan – 3.83% (41,162)
3. Balabac, Palawan – 3.42% (36,744)
4. Taytay, Palawan – 3.24% (34,788)
5. Sablayan, Occidental Mindoro – 3.20% (34,429)
6. Rizal, Palawan – 2.92% (31,337)
7. Puerto Princesa City – 2.80% (30,077)
8. Quezon, Palawan – 2.74% (259,451)
9. Mansalay, Oriental Mindoro – 2.67% (28,742)
10. Brooke’s Point, Palawan – 2.57% (27,647)

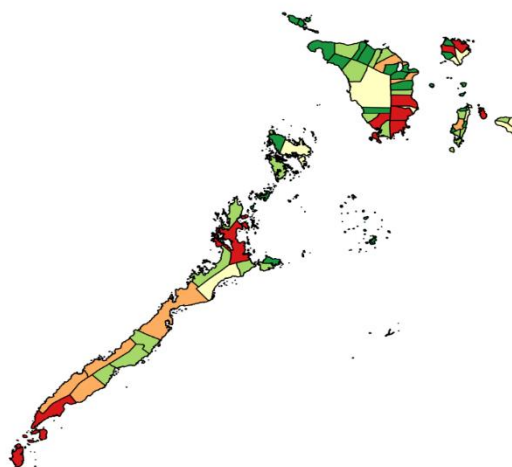


Figure 9. Municipalities and Cities with the Highest Number of Identified Poor Individuals

3.3 Sex Ratio

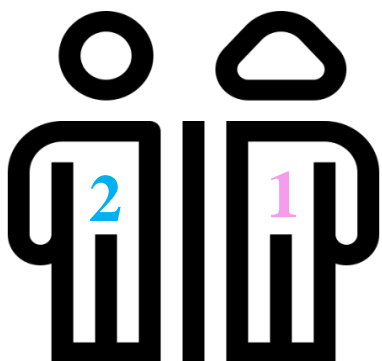


Figure 10. Sex ratio

Of the 1.07 million poor populations in the region, 51.86% (557,289) are male and 48.14% (517,262) are female with a ratio of two (2) male for every one (1) female.

In terms of sex distribution by the working population, 80% (206,025) are male and 20% (49,465) are female. This ratio is also true for the poor individuals attending school from 2019-2020, 50.62% (221,388) and 49.38% (215,981) respectively, and young poor populations of the MIMAROPA region.

Furthermore, there are 122 poor individuals aged 96 and over, 61 of them are male and 61 females, of which 36 are in Palawan, 34 in Romblon, 25 in Oriental Mindoro, 22 in Occidental Mindoro, and five (5) in Marinduque.

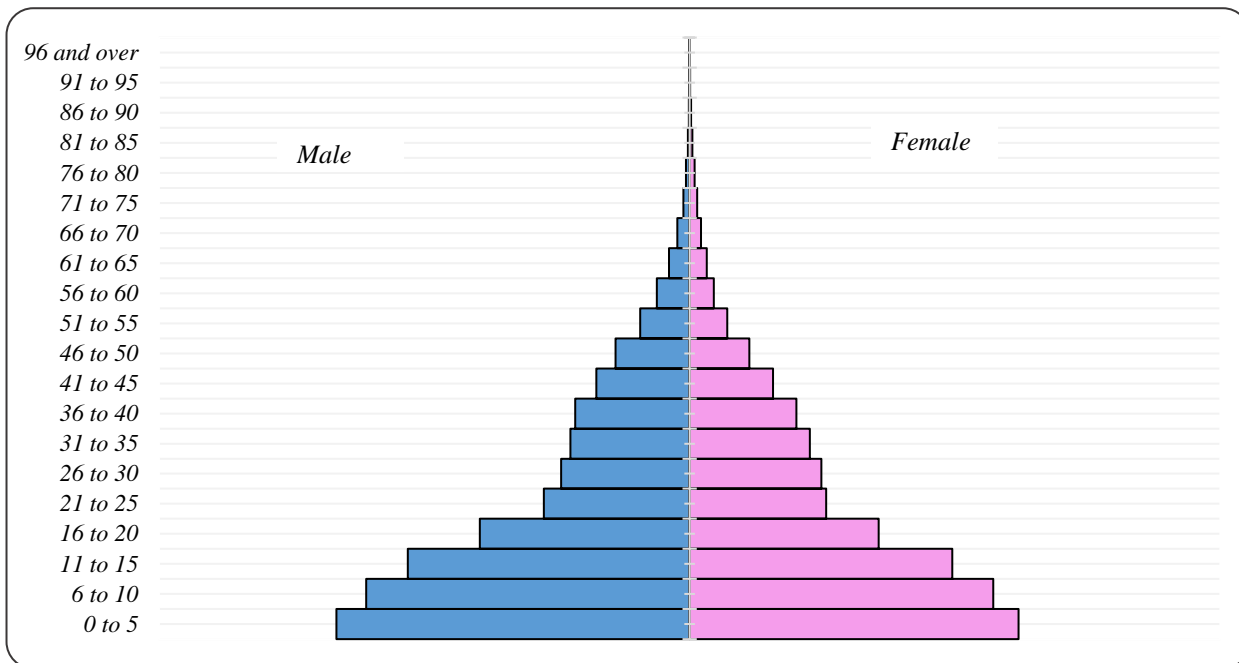


Figure 11. Sex Distribution of Poor Individuals (All Ages) in MIMAROPA

Among the provinces in MIMAROPA, Palawan has the largest population of male and female individuals trailed by Oriental and Occidental Mindoro.

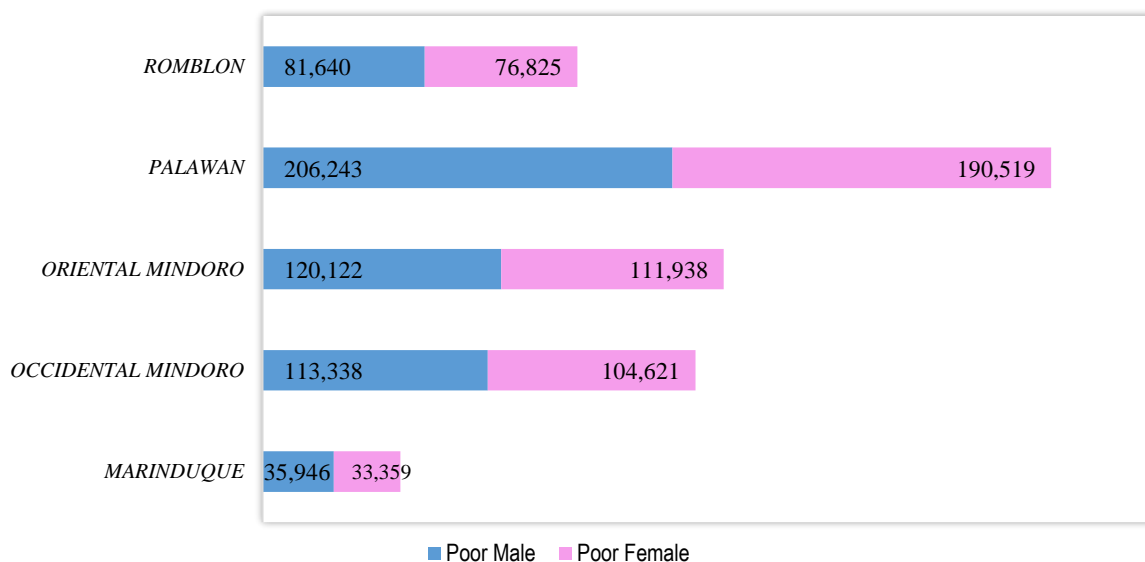


Figure 12. Age Distribution Poor of Individuals by Sex (All Ages) and Province

3.4 Dependency Ratio

In MIMAROPA, 46.23% of children aged 14 and below are dependent on the 52.17% of economically productive individuals aged 15 to 64 or a ratio of eight (8) out of 10. On other hand, 1.60% of individuals aged 65 and above are dependent on the working population with a ratio of three (3) out of 100.

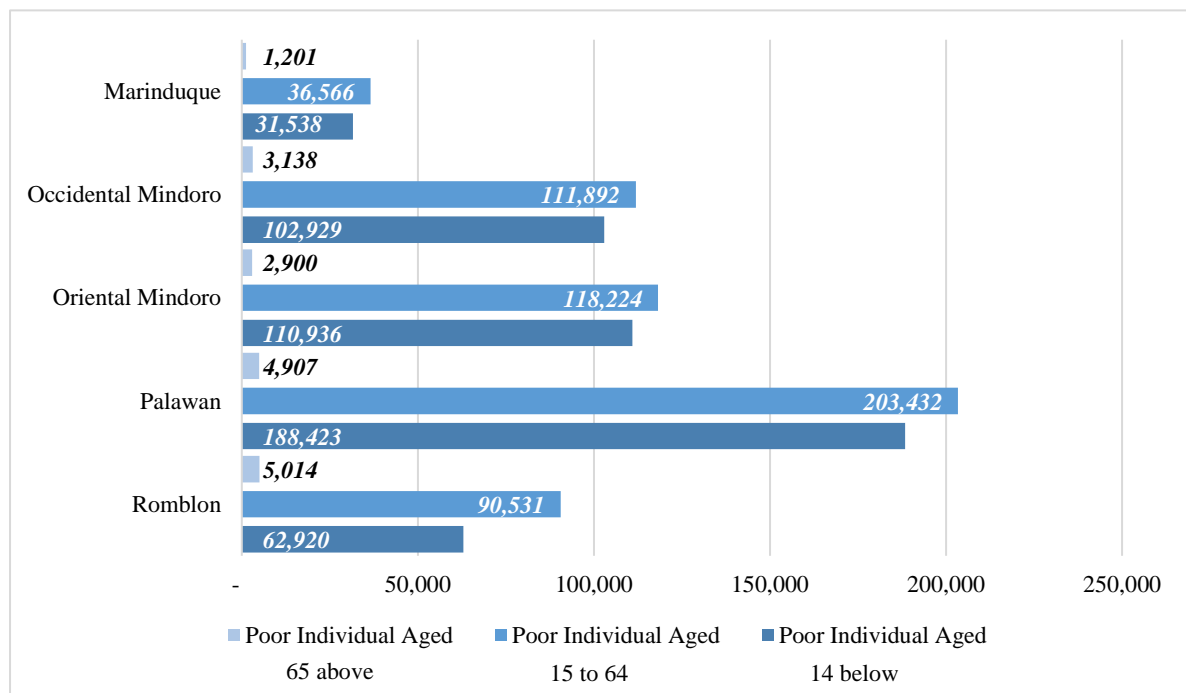


Figure 13. Age Dependency Distribution by Age Group by Province

3.5 Household Heads

In the MIMAROPA region, there are **193,467** poor individuals declared as **household heads**. Household head refers to the adult member who is responsible for the care and organization of the household or the one who is regarded as such by the members.

The highest percentage of the household head is in the age group of 36 to 40 years old, which has 2.92% (31,354). Also, it can be noted that there are 2,907 (0.27%) young individuals aged 16 to 20 who considered themselves household heads. Table 4, shows the trend of the age group where older individuals are less regarded as heads.

Additionally, San Jose in Occidental Mindoro recorded with the highest number of poor household heads (10,918) in the region. Of the identified heads, 67.67% are married and 23% are in a common-law relationship.

Table 4. Number of Poor Household Heads by Age Group

Assessment Age	Poor Individuals	HH Head	Percentage of HH Head
16 - 20	112,783	2,907	0.27%
21 - 25	79,809	15,090	1.40%
26 - 30	73,486	26,561	2.47%
31 - 35	67,698	30,591	2.85%
36 - 40	62,528	31,354	2.92%
41 - 45	49,892	26,589	2.47%
46 - 50	37,835	21,500	2.00%
51 - 55	24,610	14,638	1.36%
56 - 60	16,110	9,978	0.93%
61 - 65	10,634	6,450	0.60%
66 - 70	6,705	3,952	0.37%
71 - 75	3,899	2,098	0.20%
76 - 80	2,449	1,106	0.10%
81 - 85	1,262	417	0.04%
86 - 90	642	152	0.01%
91 - 95	188	53	0.00%
96 and above	92	30	0.00%

Figure 14, shows household heads' sex distribution and ratio. About 169,737 or 87.73% are male and 23,730 or 12.27% are female or a ratio of 10:1 respectively.

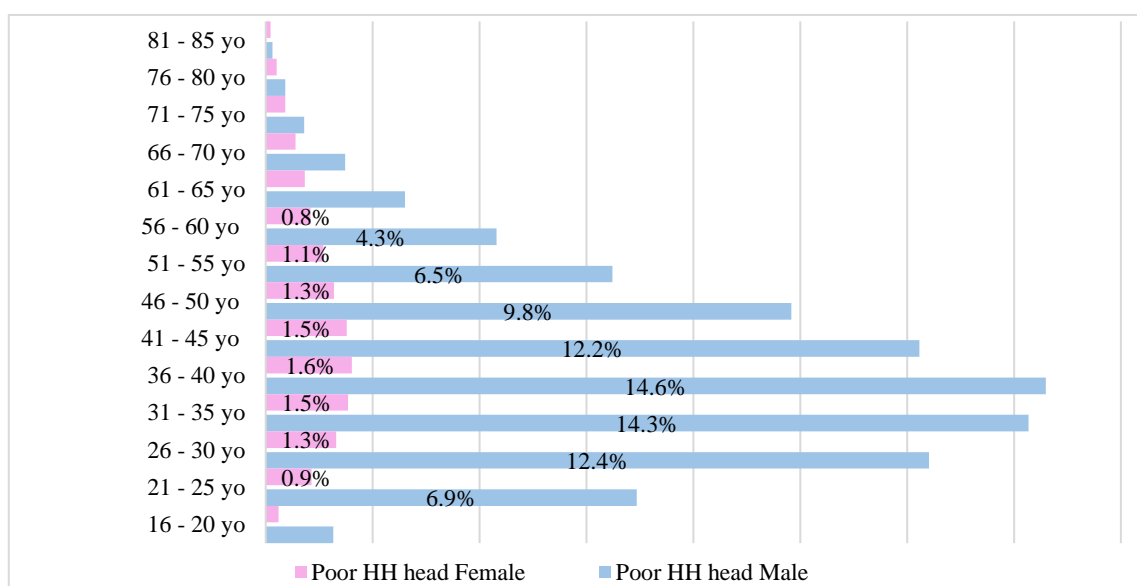


Figure 14. Distribution of Poor Household Heads by Sex

IV. MAGNITUDE OF POOR IN THE BASIC SECTOR

4.1 Women



There are **48.14% or 517,262 poor³women** across all age groups in the region. Of these, 17.78% are employed mostly as laborers or skilled workers engaged in the service industry.

As to education, it can be noted that 30.45% of women are college level; 36.03% are elementary level, and 30.45% are high school level.

Figure 15. Ratio of Poor Women

Likewise, a large number of household heads of poor women are residing in Oriental Mindoro at 29.27 % or 5,740, followed by Romblon at 26.63% (5,221); Palawan at 22.86% (4,482); Occidental Mindoro at 16.28% (3,193); and Marinduque with 4.96% or 972 household head women.

In addition, 31.07% or 3,199 solo parent women are identified in Palawan; 21.75% (2,239) in Romblon; 21.47% (2,210) in Oriental Mindoro; 18.91% (1,947) in Occidental Mindoro; and 6.80% (700) in Marinduque.

Women in the reproductive age group 15 to 44 years old share 83.36% or 188,917 of the total poor individuals.

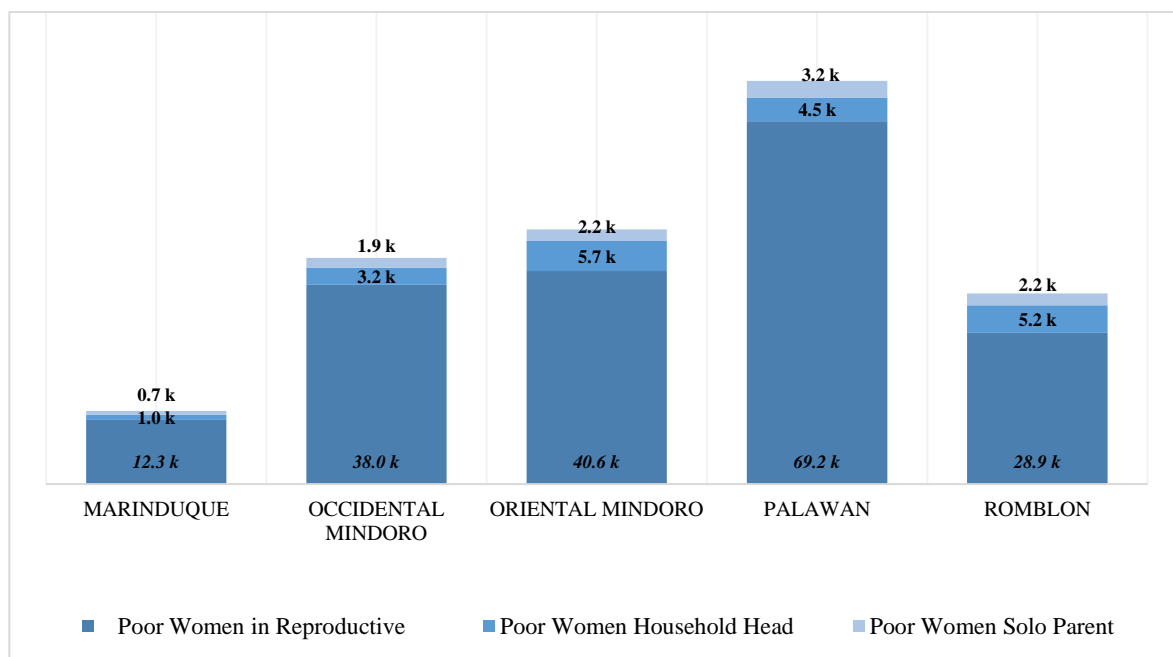


Figure 16. Distribution of Poor Women by Province

³ https://psa.gov.ph/sites/default/files/Attachment_Technical%20Note_BasicSectors_0.pdf


The majority of the poor women in MIMAROPA, are single 61.23% (316,696); while 26.05% (134,736) are married; 9.57% (49,519) common law; 0.94% (4,858) separated, and 2.20% (11,373) widowed as shown in Table 5.

Table 5. Provincial Distribution of Poor Women by Marital Status

Civil Status	Poor Women	Percentage
Married	134,736	26.05%
Common Law	49,519	9.57%
Widowed	11,373	2.20%
Separated	4,858	0.94%
Single	316,696	61.23%
Total	517,182	⁴ 99.99%

4.2 Children

The MIMAROPA constitutes ⁵children aged 17 and below, with **53.35% (573,251)** among the poor population with the sex-disaggregated distribution of 296,801 male children and 276,450 female regionwide.



53 of 100
Poor Children

7 of 10
Attending School

Figure 17. Ratio of Poor Children and Attending School

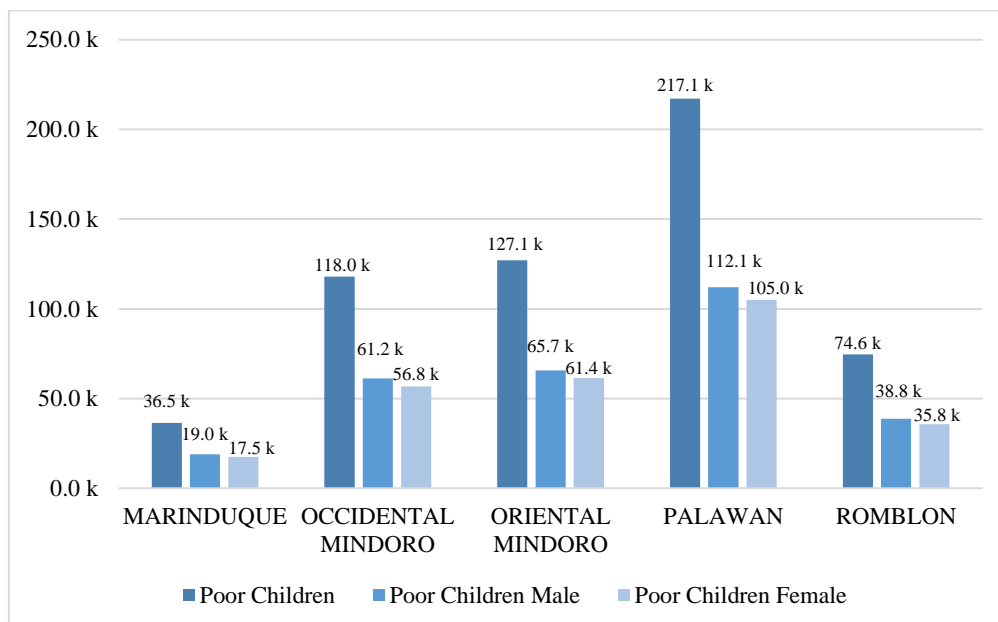


Figure 18. Provincial Distribution of Poor Children by Sex

⁴ Note: out of 517,262 Poor Women in the region, 517,182 have responded to the marital status variable

⁵ https://psa.gov.ph/sites/default/files/Attachment_Technical%20Note_BasicSectors_0.pdf

Palawan has the largest number with 217,094 individuals, trailed by Oriental Mindoro (127,060); Occidental Mindoro (118,039); Romblon (74,563); and Marinduque with 36,495 poor children all over the region, as shown in Figure 18 (p. 16).

It is evident that the age group between zero (0) to five (5) years old dominates the population of children in the region with a total of 192,817 individuals. The distribution of poor children by Age group as shown in Figure 19 sets a trend of decreasing pattern as the age group becomes older. Possible reasons for this decrease in children by age group among the poor populations are:

(1) Dependency, (2) The issue of child labor, (3) Migration, and (4) Mortality. This initial reading on the declining trend among children can be further concluded through in-depth investigation and cross-variable exploration.

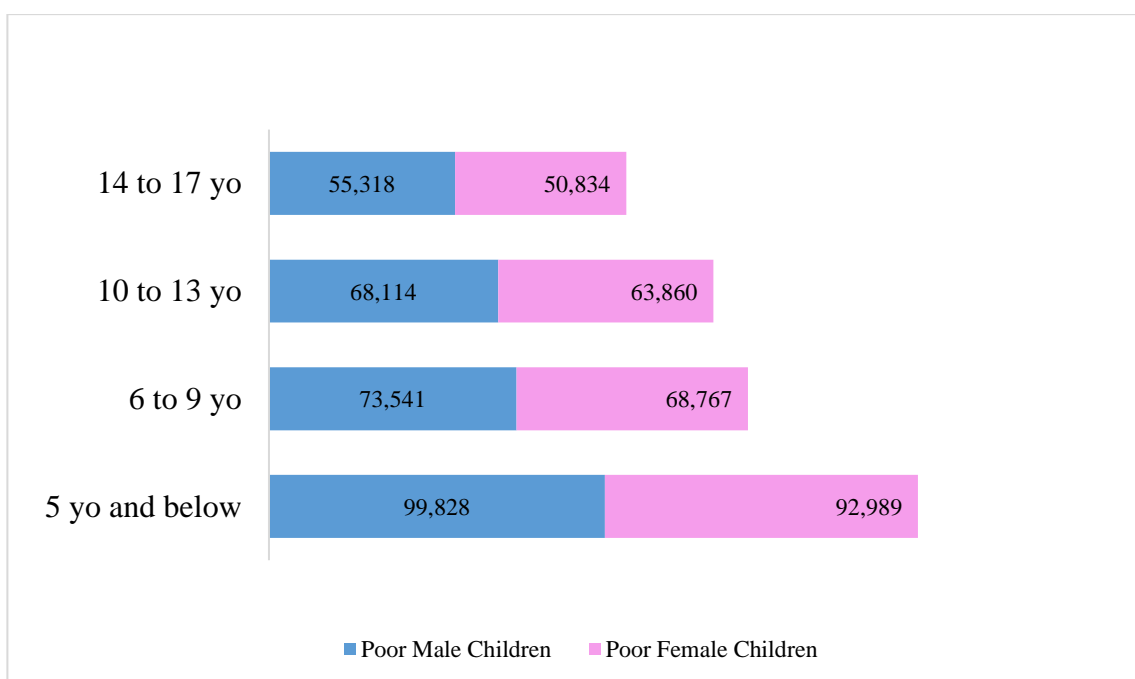


Figure 19. Distribution of Poor Children by Age group & Sex

4.3 Youth



Figure 20. Percentage Distribution of Poor Youth

About **27.29%** (293,261) of poor individuals in MIMAROPA belong to the youth sector (15 to 30 years old), out of which 51.47% (150,948) are male and 48.53% (142,313) are female. Meanwhile, 82,212 or 28.03% of the poor youth are in the working population of which the majority are male at 82.87%.

Similarly, 36.02% of the poor youth are attending formal education more than half (50.05%) are female. Furthermore, around 0.51% of the employed poor youth are also attending school, the majority are male at 75.03%.

The youth population of the MIMAROPA Region has alarming statistics when it comes to the marital status where 71.58% of couples are living together under common law arrangements, 60.39% are single, and only 21.08% are married on population level disaggregation.

Figure 21, shows the distribution of poor youth in the region at the provincial level distributions.

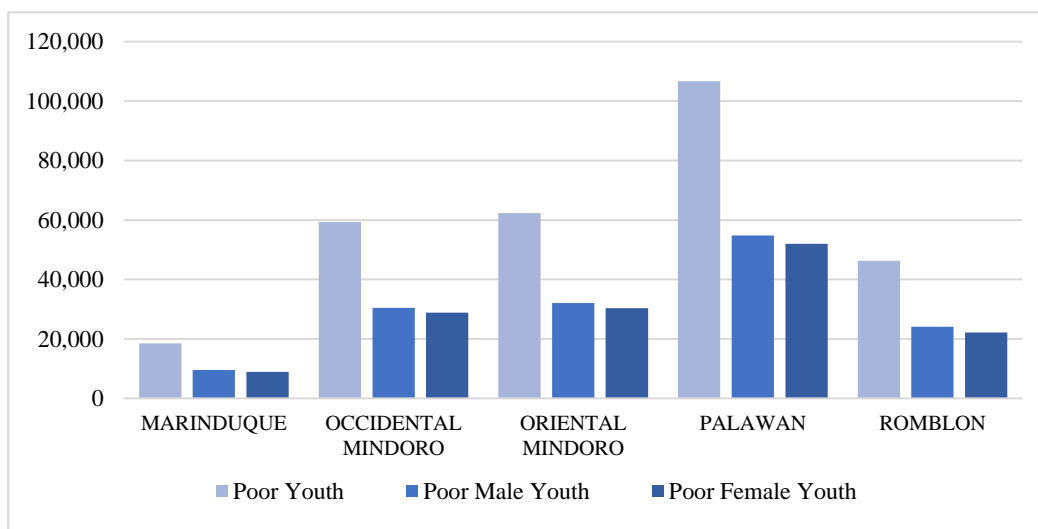


Figure 21. Provincial Distribution of Poor Youth by Sex Disaggregation

4.4 Senior Citizens

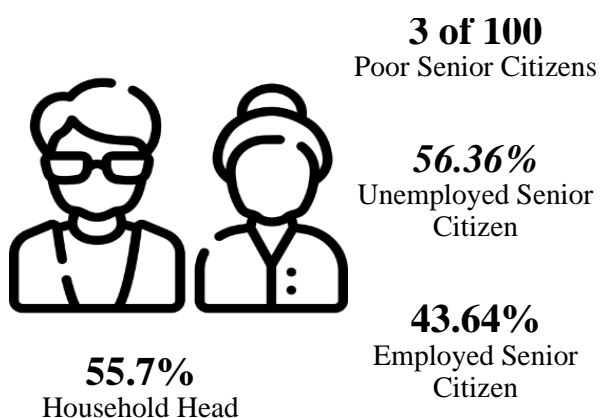


Figure 22. Distribution of Poor Male and Female Senior Citizens by Province

Of the 1.07 million poor individuals, senior citizens aged 60 and above constitute 2.7% (28,772) of the poor population in MIMAROPA, 50.7% (14,600) are male and 49.3% (14,172) are female.

Palawan has the largest number of poor senior citizens with 29.6% (8,528), followed by Romblon at 27.6% (7,937), Occidental Mindoro at 18.8% (5,402), Oriental Mindoro at 17.2% (4,953), and Marinduque with 6.8%

(1,952). Furthermore, about 55.7% (16,029) of senior citizens are considered household heads mostly found in Palawan province with 4,904 individuals.

Listahanan 3 data further notices that 19,857 senior citizens' poor populations' have functional difficulties on seeing (31.64%) and hearing (12.68%). Romblon province has the highest number of senior citizens with difficulties which somewhat fall on disabilities where they cannot do at all any basic functions to tend themselves alone. A person with difficulty in functioning may experience activity limitations, which means difficulties in executing bodily functions on basic domains such as mobility, seeing and hearing, or cognition, that limit their functioning in their everyday life and environment.

Figure 23 (p.20), shows the provincial sex distribution of poor senior citizens. The provinces of Romblon and Palawan are dominated by women senior citizens.

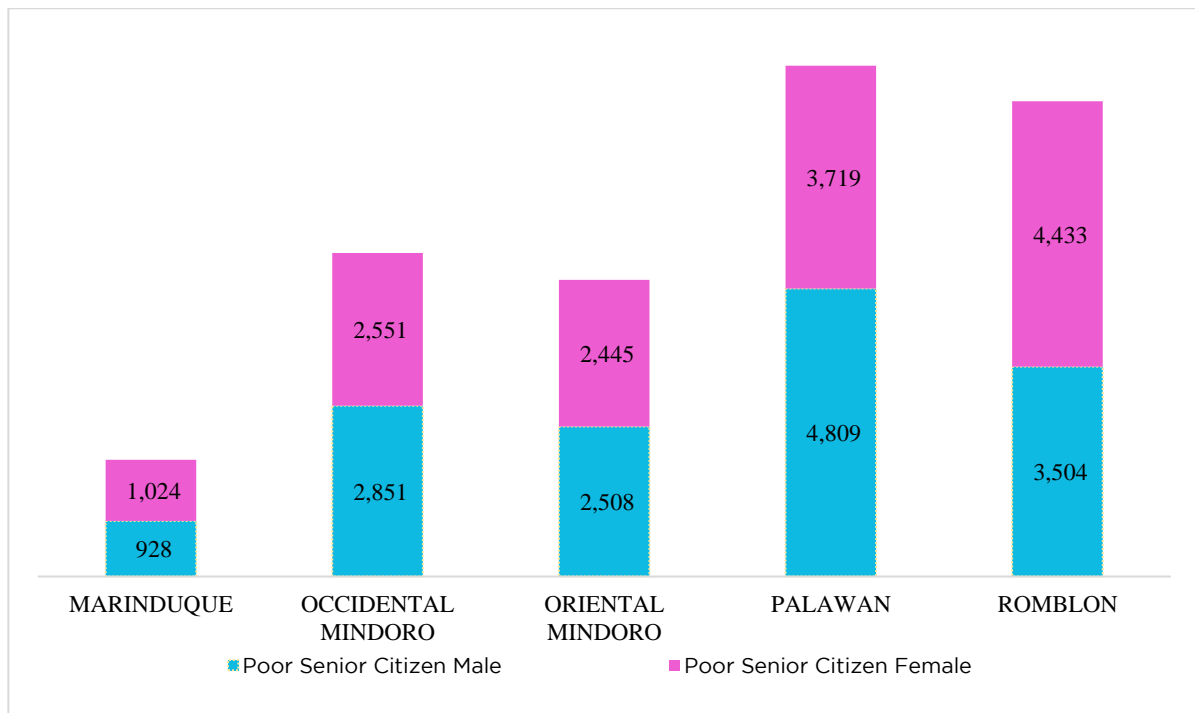


Figure 23. Sex Distribution of Poor Senior Citizens by Province

4.5 Farmers

8 of 10

Poor Individuals
Farmers



Figure 24. Poor Farmers in MIMAROPA

The MIMAROPA region has a total farmer working population of 16.50% or 95,332, aged 15 and above. The largest number of farmers are located in Palawan with 33.47% (31,909) share, while Marinduque has the least share at 4.84% (4,661) among the total poor farmers' populations of the region.

At the provincial level, Occidental Mindoro has the highest number of poor farmers' total provincial working population at 22.39%.

Table 6. Distribution of Poor Farmers by Province

Province	Poor Individuals (Aged 15 & above)	Farmers	Percentage of Farmers from Poor Individuals (Aged 15 & above)
MIMAROPA	577,805	95,332	16.50%
Marinduque	37,767	4,611	0.80%
Occidental Mindoro	115,030	25,759	4.46%
Oriental Mindoro	121,124	24,403	4.22%
Palawan	208,339	31,909	5.52%
Romblon	95,545	8,650	1.50%

By disaggregation of farmers on specific occupations, 21,449 poor individuals are rice farmers; 10,800 are root crop farmers, and 42,019 are coconut farmers who mostly worked in private households as self-employed. Consistent with the individual productive age, the majority of the poor farmers are within the age bracket of 35 to 39 years old at 14.59%, followed by 30 to 34 with 13.94%, and 15 to 19 at 2.83% shares. As shown in Figure 25, the number of farmers is negatively correlated to their age.

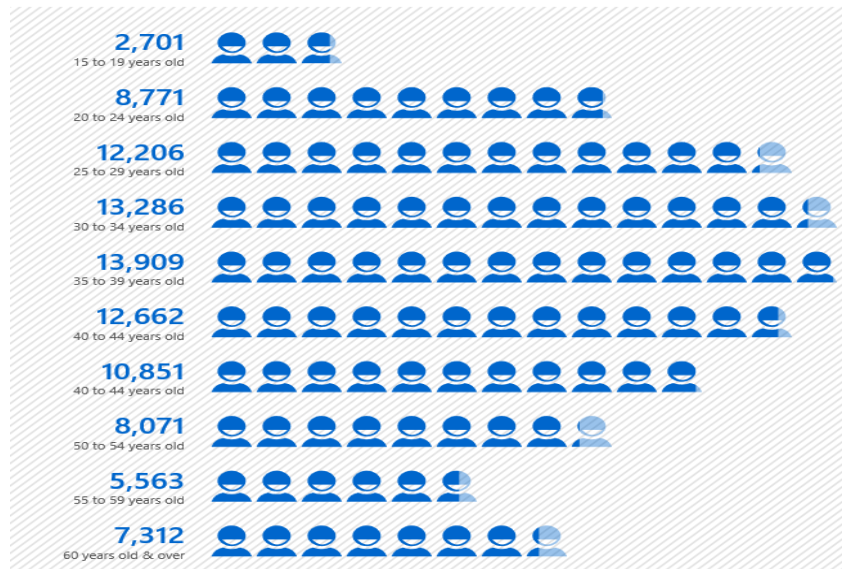


Figure 25. Number of Poor Farmers by Age Group

4.6 Fisherfolks

The region of MIMAROPA is the biggest contributor to the country’s fishery industry with more than 60% shares. The Listahanan 3 results identified **42,435 (7.34%)** poor fisherfolks. More than half of the poor fisherfolks of the region are in Palawan at 61.06% (25,909), while the provinces of Oriental Mindoro and Marinduque have the least counts at 6.16% (2,615) and 4.62% (1,959) respectively. This demonstrates that seven (7) in every 10 poor individuals are engaged in the fishing industry aged 15 and above. Table 7 (p.22), shows the Distribution of Poor Fisherfolks by Age Group.

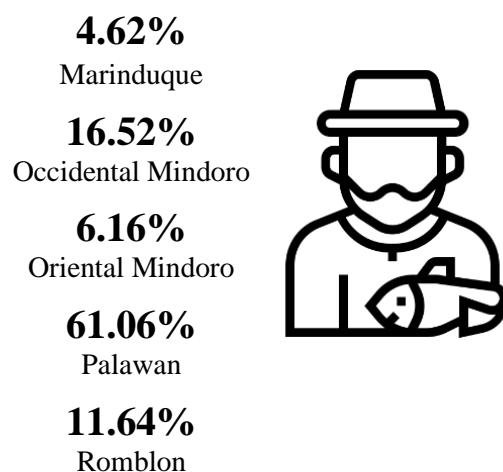


Figure 26. Percentage share distribution of Poor Fisherfolks in MIMAROPA

Table 7. Number of Poor Fisherfolks by Age Group

Age Group	Poor Individuals (15 & above)	Poor Fisherfolks	Percentage Share of Poor Fisherfolks
15 to 19	120,350	1,190	2.80%
20 to 24	84,034	4,039	9.52%
25 to 29	74,492	6,318	14.89%
30 to 34	68,537	7,033	16.57%
35 to 39	63,662	6,883	16.22%
40 to 44	52,731	5,857	13.80%
45 to 49	40,241	4,627	10.90%
50 to 54	27,317	3,039	7.16%
55 to 59	17,669	1,796	4.23%
60 and over	28,772	1,653	3.90%
Total	577,805	42,435	7.34%

4.7 Indigenous People (IP) Group

MIMAROPA has 64,164 or 33.17% identified poor households Indigenous People (IP) by geographic classification, 77.23% (49,552) are located in rural areas, while 22.77% (14,612) are in urban areas.

The province of Palawan has the highest magnitude of poor households of IP mostly located in rural areas at 60.55%. Marinduque, which is not considered an IP area, recorded one (1) IP household, and this is due to the migration of IP in MIMAROPA provinces.

Table 8. Provincial Distribution of Poor Households that Belong to Indigenous People

Province	Poor IP	Poor IP Rural	% of Poor IP Rural	Poor IP Urban	% of Poor IP Urban
MIMAROPA	64,164	49,552	77.23%	14,612	22.77%
Marinduque	7	6	0.01%	1	0.01%
Occidental Mindoro	9,247	6,807	13.74%	2,440	16.70%
Oriental Mindoro	12,016	8,366	16.88%	3,650	24.98%
Palawan	38,396	30,004	60.55%	8,392	57.43%
Romblon	4,498	4,369	8.82%	129	0.88%


Of the top 10 classifications of an indigenous people group in MIMAROPA, six (6) are found in Palawan namely: Palaw'an, Cuyonon, Tagbanua, Molbog, Cagayanen, and Aguytanen. Palaw'an tribe recorded the highest number of poor households with 15,308 IP, followed by Cuyonon with 10,267 HHs. The Iraya and Mangyan groups dominate Occidental and Oriental Mindoro provinces. Bantoanon and Ati are found in the province of Romblon.

Table 9. Top 10 Indigenous Peoples Classification by Province

Rank	IP Group	Marinduque (IP HHs)	Occidental Mindoro (IP HHs)	Oriental Mindoro (IP HHs)	Palawan (IP HHs)	Romblon (IP HHs)	Total IP HHs
1	Palaw'an	-	-	-	15,308	-	15,308
2	Cuyonon	1	-	-	10,267	-	10,268
3	Iraya	-	4,448	1,535	-	-	5,983
4	Mangyan	-	1,193	3,466	7	34	4,700
5	Tagbanua	-	-	1	4,146	-	4,147
6	Molbog	-	-	-	2,938	-	2,938
7	Bantoanon	-	-	-	-	1,939	1,939
8	Cagayanen	-	-	-	1,268	-	1,268
9	Ati	-	-	-	2	941	943
10	Agutaynen	-	-	-	839	-	839

V. MATERIAL ASSETS AND HOUSING CHARACTERISTICS

5.1 Roof Materials



In terms of housing conditions, four (4) in every 10 poor households in MIMAROPA have light roof materials. **Light materials** refer to cogon, nipa, and anahaw.

A large number of these are in Palawan with 42,295 households. It is also recorded that 11,922 or 6.16% of households have salvaged roof materials.

In the contrary, 34.61% or 66,962 households of the total number of poor have roof materials made of strong materials. **Strong roof materials** refer to galvanized iron, aluminium, tile, concrete brick, stone, and asbestos. Figure 27 shows the distribution of poor households in terms of strong roof materials, light roof materials, and salvage roof materials.

Moreover, Table 10, shows 7.23% (13,979) of poor households whose roofs are made of mixed but predominantly *light materials*, and 2.20% (4,259) of poor households made of mixed but predominantly *salvage materials*.

Almost half of the poor households in the region have light and mixed but predominantly light roof materials. These factors are an indicator of susceptibility to damage during natural calamities.

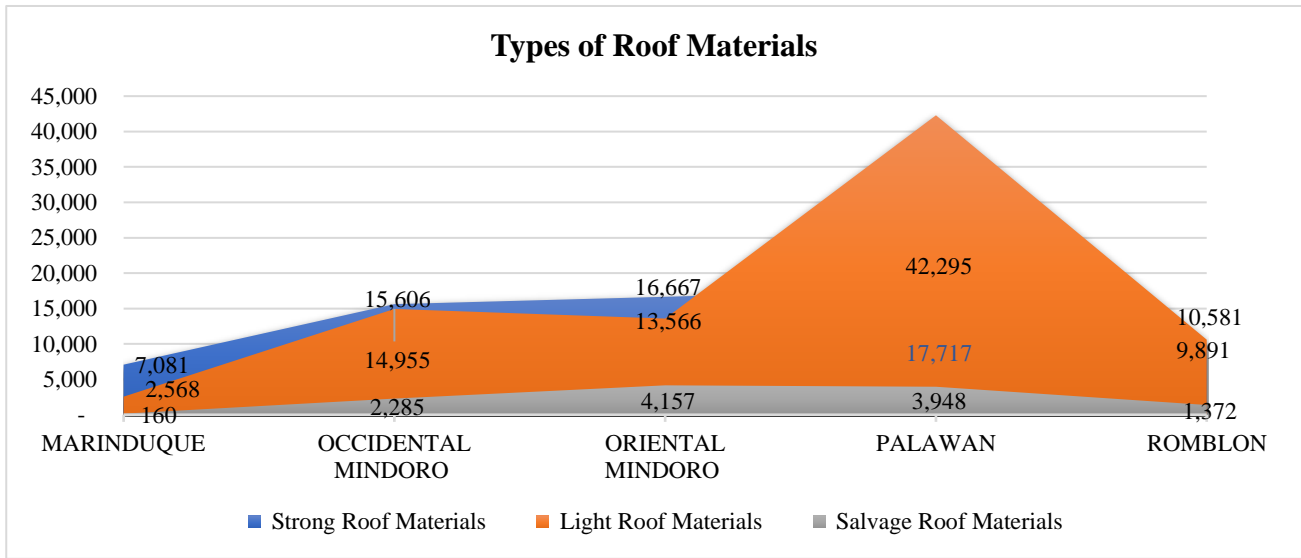


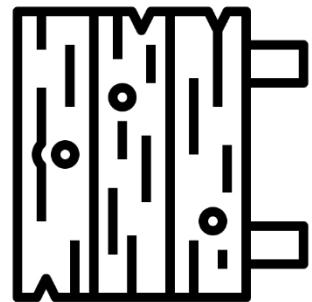
Figure 27. Poor Households' Type of Roof Materials by Province

Table 10. Number of Poor Households Type of Roof Materials

Province	Mixed Predominantly Strong Roof Materials	Mixed Predominantly Light Roof Materials	Mixed Predominantly Salvage Roof Materials
Marinduque	867	860	92
Occidental Mindoro	2,910	3,121	981
Oriental Mindoro	2,363	3,155	1,506
Palawan	2,533	3,382	844
Romblon	3,597	3,461	836
Total	12,270	13,979	4,259
Percentage	6.34%	7.23%	2.20%

5.2 Outer Walls Materials

About **58** out of **100** poor households have outer walls made of light materials. More than half or 57.84% (111,909) of the poor households in the region have outer walls made of light materials such as bamboo, sawali, nipa, cogon, and *anahaw* commonly seen in Palawan with 52,986 poor households. Likewise, 9.34% (18,073) of households have outer walls made of salvaged materials and 10.51% (20,327) households have mixed but predominantly light materials.



On the other hand, only 12.29% (23,781) of poor households have outer walls made of strong materials such as concrete, brick, stone, wood, plywood, asbestos, galvanized iron, aluminum, and tiles. These materials are commonly used in Oriental Mindoro with 6,309 poor households.

5.3 Type of Building or Housing Units

One (1) in every poor household lives in a single housing unit (Figure 28). The percentage of poor households residing in a single housing unit is almost the same across all provinces in the region at 98.46%. The remaining percentage is distributed accordingly with 1.11% of households residing in duplex houses; 0.25% in multi-residential units; 0.03% in commercial, industrial, or agricultural buildings; 0.08% in institutional living quarters; and 0.07% live in other types of housing units such as caves and boats.




Figure 28. Type of Housing Unit or Building

5.4 Tenure Status of Lot and Housing Unit

At least four (4) out of 10 poor households own a house and lot or 38.79% (75,041) regionwide. 43.35% (83,875) own a house and rent-free lot with the owner's consent and 11.64 % (22,511) have a rent-free house and lot with the owner's consent.

1.97% (3,813) of the poor households in the region have rented houses or rooms including lots, while 1.67% (3,234) have their own houses but are renting the lot.

Meanwhile, 2.24% (4,338) households built their housing units on a lot without the knowledge of the owners. While 0.28% (545) living in a rent-free house and lot without the consent of the owner.

Some 0.06% (110) belong to other housing unit classifications, such as homeless (i.e., under the bridge; sidewalks; jeepneys; cariton; pedicab; trailers; tree houses; and so on) and not homeless (i.e., Transitional or temporary shelter; evacuation centers; boats and caves for IP groups during the time of assessments), which are most common in Oriental Mindoro at 53.64% (59) and in Occidental Mindoro at 37.27% (41) or still in nomadic state (for the IP) in the case of tenurial status.

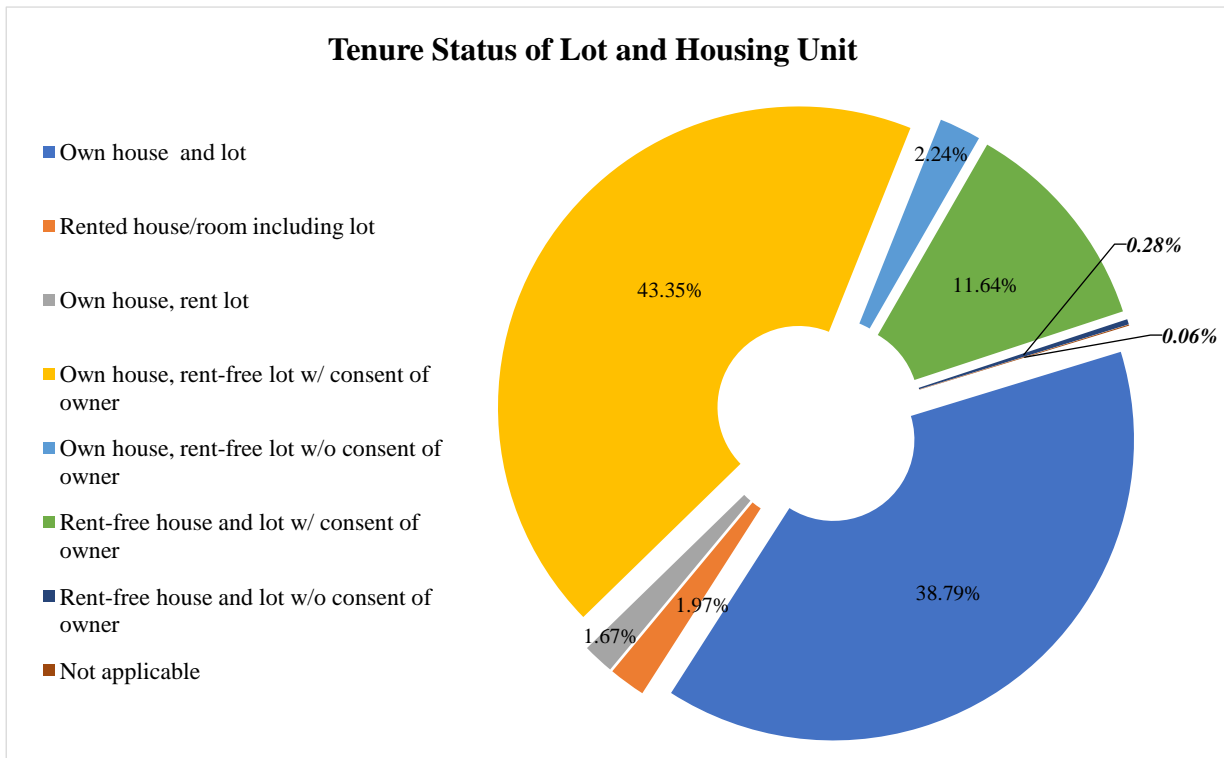


Figure 29. Poor Households' Lot and Housing Unit Tenure Status

5.5 Electricity

Among the poor households in the region, 69.26% (133,988) have access to electricity. Romblon has the highest number of poor households with 83.83% or 24,935 HHs out of 29,744. Occidental Mindoro has the least access to electricity with 60.64% or 39,899 HHs. Similarly, Oriental Mindoro has 65.37%; Palawan with 69.86%; and Marinduque with 71.72% poor households.

Access to electricity refers to utilizing electricity as a power source, which is either provided by national or community electric grid or off-grid companies or cooperatives. The household may have its own or shared electrical connection, which also includes electrical power sourced from a battery, generator, or any renewable energy source.

In contrast, 30.74% or 59,479 poor households have no access to electricity. Occidental Mindoro has the highest total number of households with no access to electricity with 39.36% or 15,706 HHs, trailed by Oriental Mindoro with 34.63% (14,362 HHs); Palawan with 30.14% (21,314 HHs); and Marinduque with 28.28% or 3,288 poor households.

Listahanan data shows that 34.74% of the total identified poor households in MIMAROPA use kerosene for lighting. The majority of them are in Occidental Mindoro at 42.49%; Palawan at 36.18%; Oriental Mindoro at 33.83%; Marinduque at 27.81%; and Romblon at 21.91%.

3 out of 10

Poor households use kerosene for lighting



Figure 30. Ratio of Poor Households Using Kerosene for Lighting

At the barangay level, Barangay Bancalaan in Balabac, Palawan has the highest number of poor households with access to electricity at 71.55%, while Barangay Pinamalayan in Mansalay has the highest number of poor households with no access to electricity at 81.24% or 1,390 HHs. Thus, they opted to use kerosene as lighting.

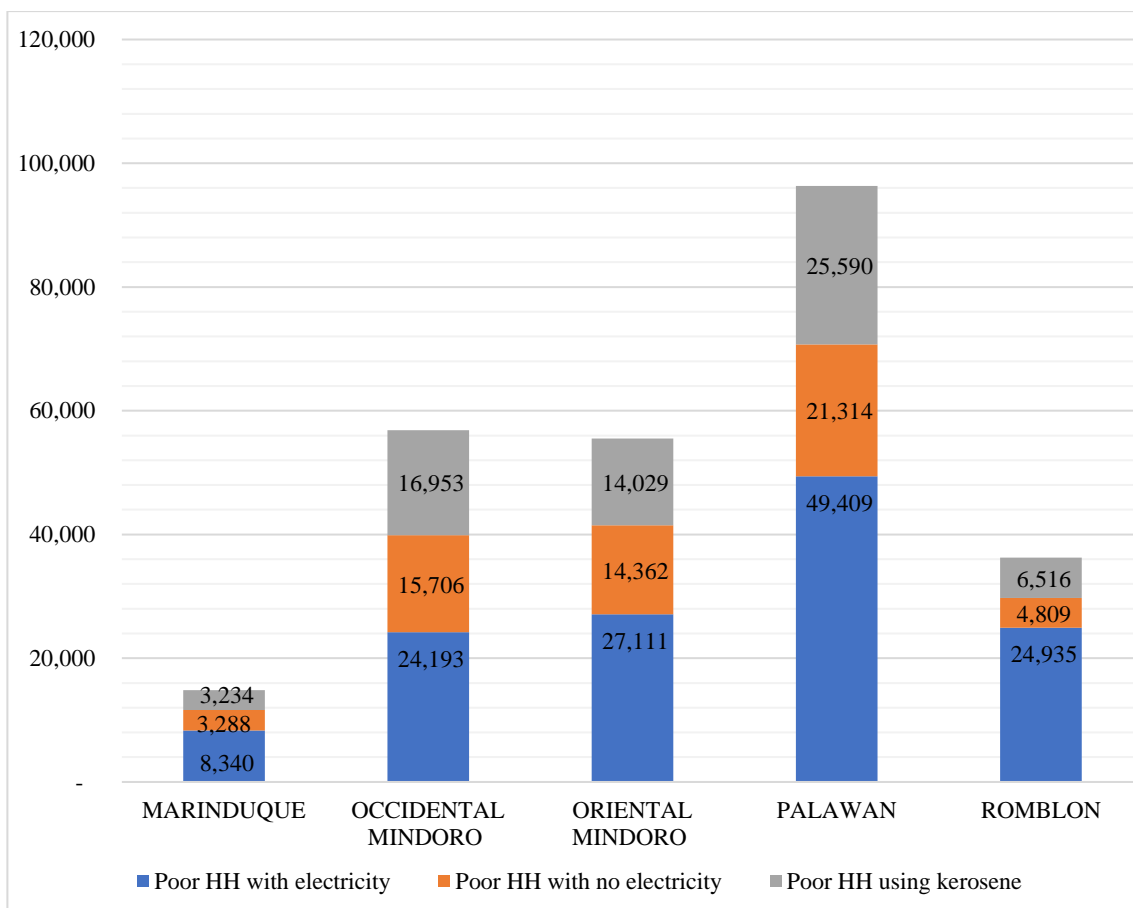


Figure 31. Distribution of Poor Households' Access to Electricity as Lighting or Fuel

In MIMAROPA, about 94 in every 100 households use fuelwood solely for cooking comprising 93.61 % or 181,104 of the total poor households. San Jose and Sablayan in Occidental Mindoro recorded with the highest number of poor households using fuelwood, followed by the municipalities of Bataraza and Balabac in Palawan.



5.6 Material Assets Ownership

One of the proxy indicators for economic measurements of the poor household is ⁶ownership of material assets. Almost half of the poor households own at least one cellular phone, which is **55.55% (107, 468)**, or equivalent to six (6) in every 10 households. Moreover, 32.65% (63,175) own a television; 20.84% (40,312), a motorcycle; 14.32% (27,712) have a radio; 6.92% (13,396) have a *banca* (motorboat).

It is highly observable and conclusive that poor households in MIMAROPA highly prioritized entertainment conveniences and for communication, but less on materials assets related to their livelihoods.




Figure 32. Poor Household Common Material Assets Owned

⁶ Note: Ownership refers to ownership of at least one of the indicated household conveniences. A household may own more than one (1) type of appliance/durables; thus, the sum of each household convenience is not equal to the total number of poor households.

VI. HEALTH AND SANITATION

6.1 Toilet Facility

About 74 in every 100 poor households have access to a sanitary toilet facility. A **sanitary toilet** refers to a water-sealed sewer/septic tank or another type of depository, either owned/used exclusively by the household or shared with other households.

Figure 33, shows the distribution of poor households with sanitary and unsanitary toilet facilities. Among the five (5) provinces, Palawan has a large number of poor households with sanitary toilet facilities at 33.88% (48,347 HHs), while Marinduque has the smallest number at 7.23% or 10,310 poor households.

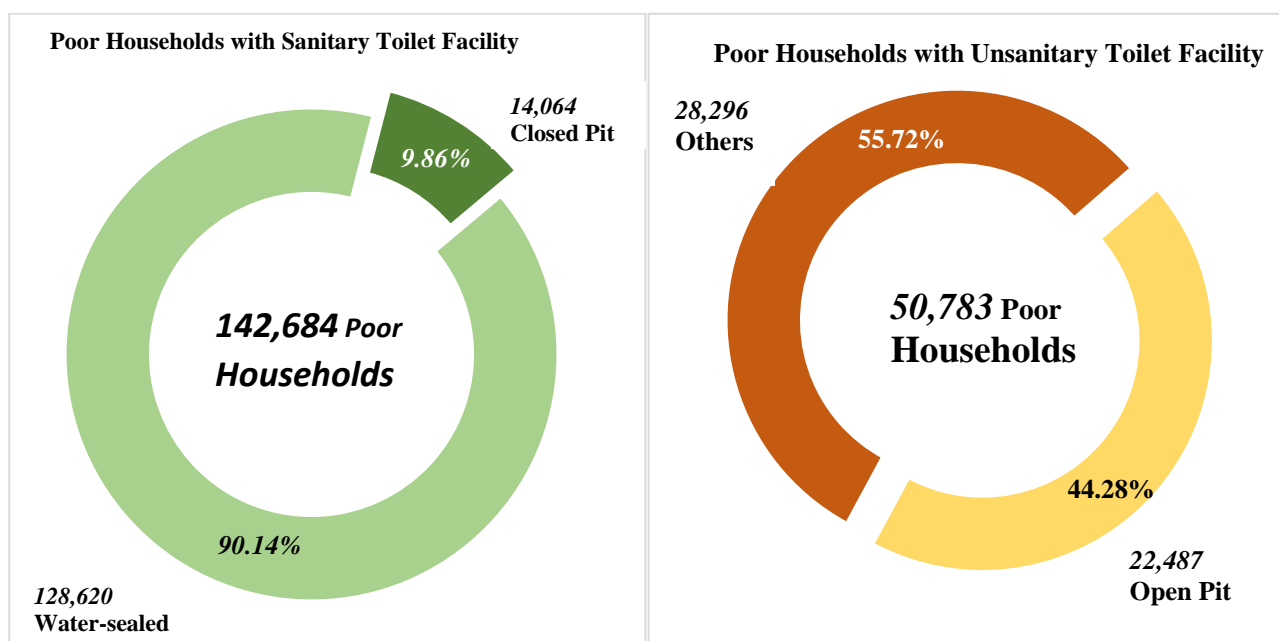


Figure 33. Households with Sanitary and Unsanitary Toilet Facilities

Among the poor population, there are 26 in every 100 households have unimproved or conventional ways of depositing waste in open pits or other ways of disposition like chamber pots, pail systems, rivers, cat holes, and so on. At the municipal level, Abra de Ilog in Occidental Mindoro and Mansalay in Oriental Mindoro have the highest recorded cases of poor households with unsanitary practices of depositing waste.

6.2 Water Source

The general population of poor households in MIMAROPA has access to safe water sources at 62.61% with a ratio of six (6) in every 10 households. Of the 121,134 poor households with access to safe water, the most common source is a shared tubed/piped deep well at 37.60%; shared faucet community water system at 30.88%; and own-used faucet at 18.06%. The less common safe water source across provinces is a tubed or piped shallow well at 2.99% commonly used in Palawan.

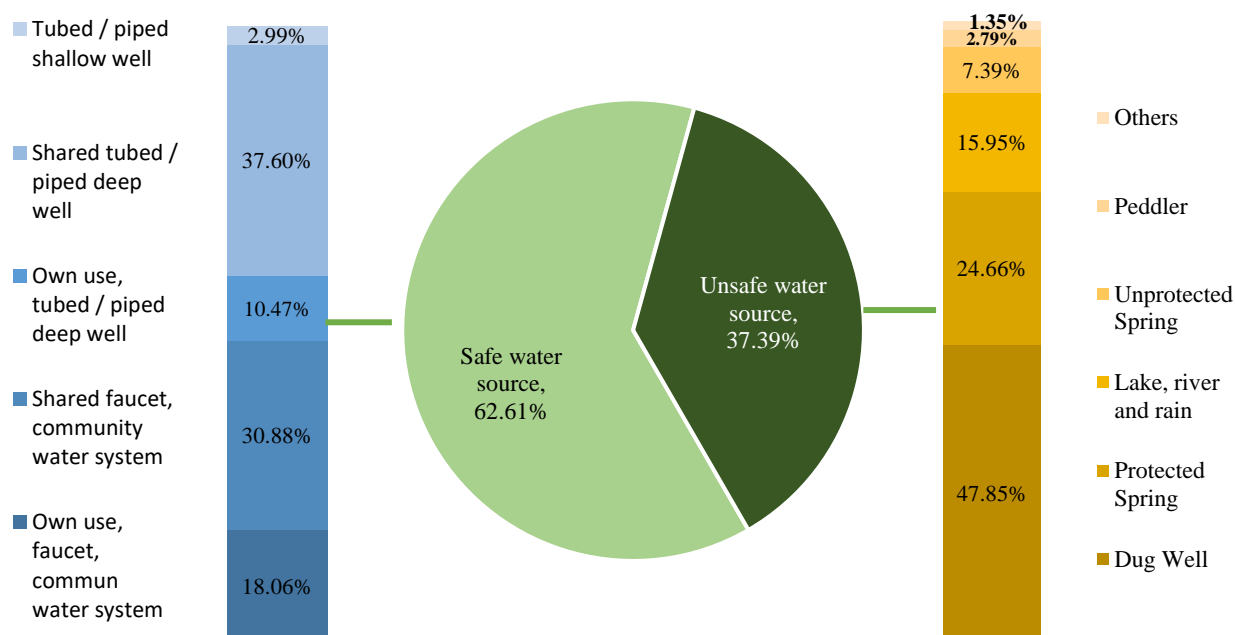


Figure 34. Households with Safe and Unsafe Water Source

Furthermore, four (4) in every 10 poor households in the region have no access to a safe water sources or about 37.39% (72,333) of the total number of poor households. Dug well are the common source of unsafe water across the region with 47.85%, the majority of which are in Palawan at 15.03%, followed by protected springs at 9.22% commonly used in Oriental Mindoro. The poor households also rely on their source of water from the peddlers, which is categorized as an unsafe water source with 2.79% percent.

The household's main source of water refers to where the household derives the water for major household consumption.

6.3 Persons with Functional Difficulties

Throughout the region, 6.18% or 66,364 poor individuals have functional difficulties. A ⁷person with functional difficulty may experience activity limitations, which means difficulties in executing bodily functions in domains such as mobility, seeing and hearing, or cognition, that limit their functioning in everyday life and environment.

The most common functional difficulty is seeing 46.41%; walking 15.90%; hearing 13.96%; and remembering 13.77%. Palawan recorded the highest number of poor with difficulty in seeing at 37.42%.

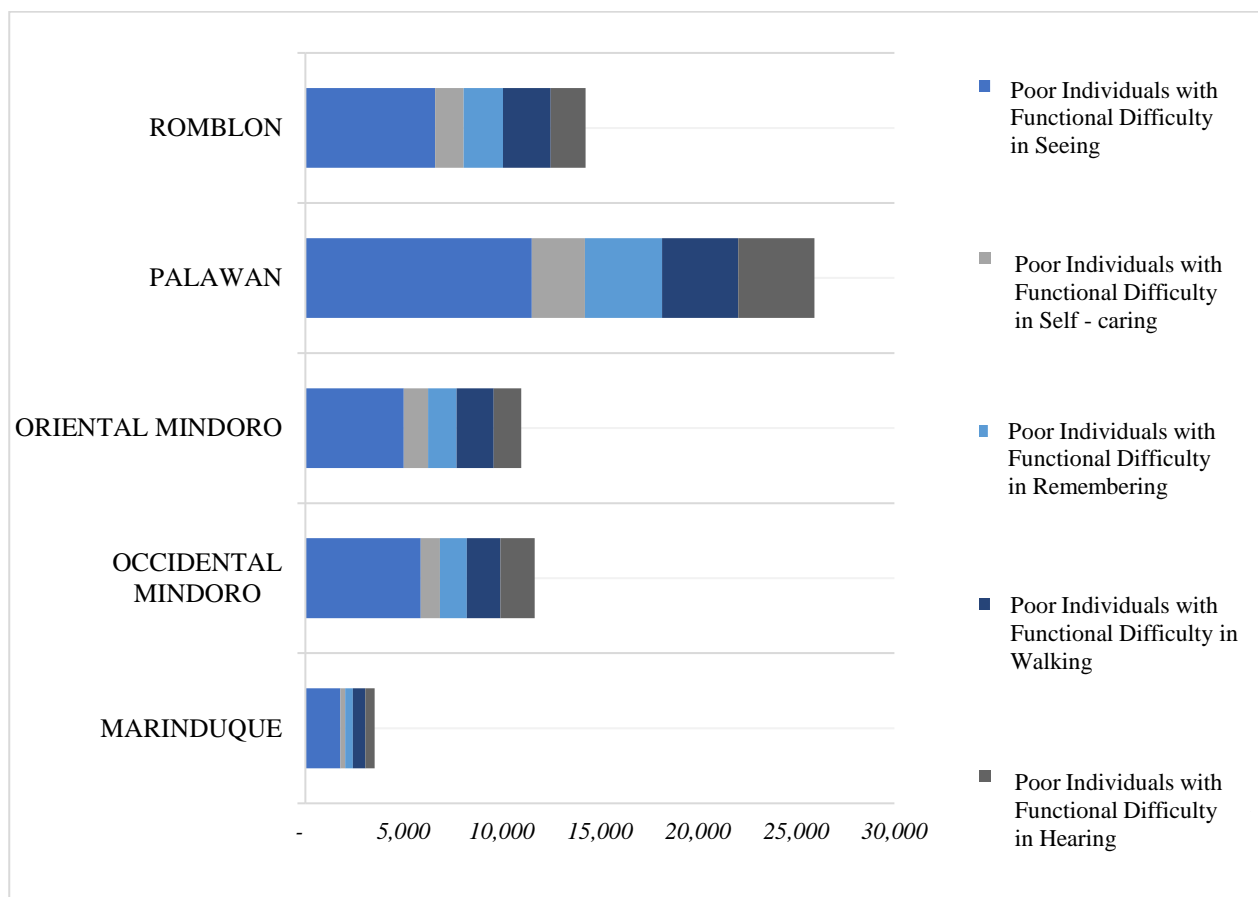


Figure 35. Distribution of Poor Individuals with Functional Difficulties by Province

⁷ <https://psa.gov.ph/content/functional-difficulty-1>

Functional difficulty in seeing is the most common among women poor population aged 15 to 59 with 44.66%. Among four (4) basic sectors, the senior citizen has the highest number of persons with functional difficulties at 69.02%, which varies on hearing difficulty at 42.66% and walking at 39.30%, a conclusive statement that age affects, the bodily functions of an individual.

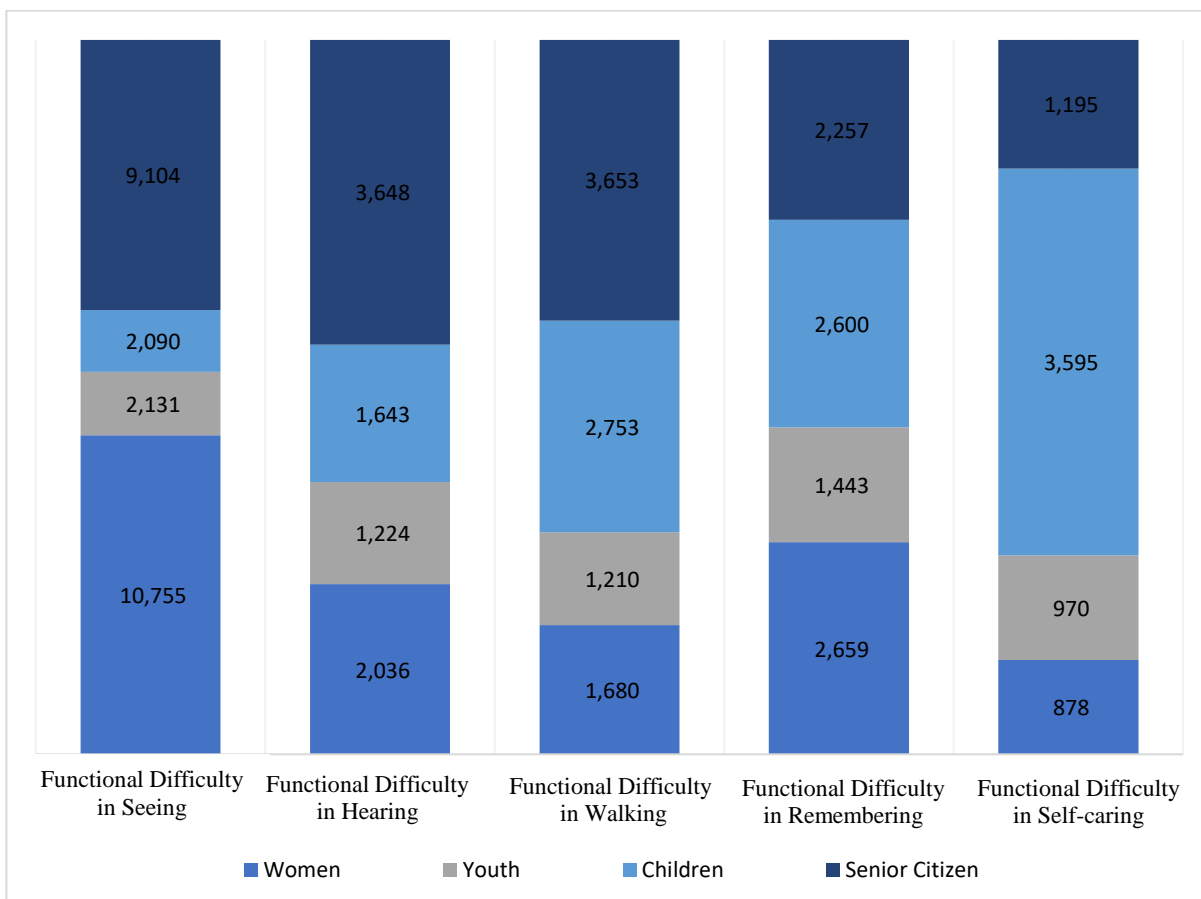


Figure 36. Distribution of Poor Individuals with Functional Difficulties by Sector

VII. EDUCATION

7.1 School Attendance

Among the basic sectors, children have the highest number of poor individuals which is 31.65% or 181,410 who are not attending school (School Year 2019-2020).

The largest number of poor children attending school is in Palawan with 37.53%, while Marinduque with 6.76% with the least number of children attending school.

Figure 38, shows the school attendance of poor children among elementary levels aged 6 to 11 across the region at 32.23% (196,536). Palawan consistently has the largest number of school attendance across all levels of education. However, it is evident that only a small percentage of the poor population aged 18 to 24 years old can attend college level at 31.8% (40,773) from 55.33% high school level attendance at 87.21% (147,480) in the same expected age bracket.

1:1 ratio of boys and girls who are attending school



Figure 37. Ratio of Poor Children Attending School by Sex

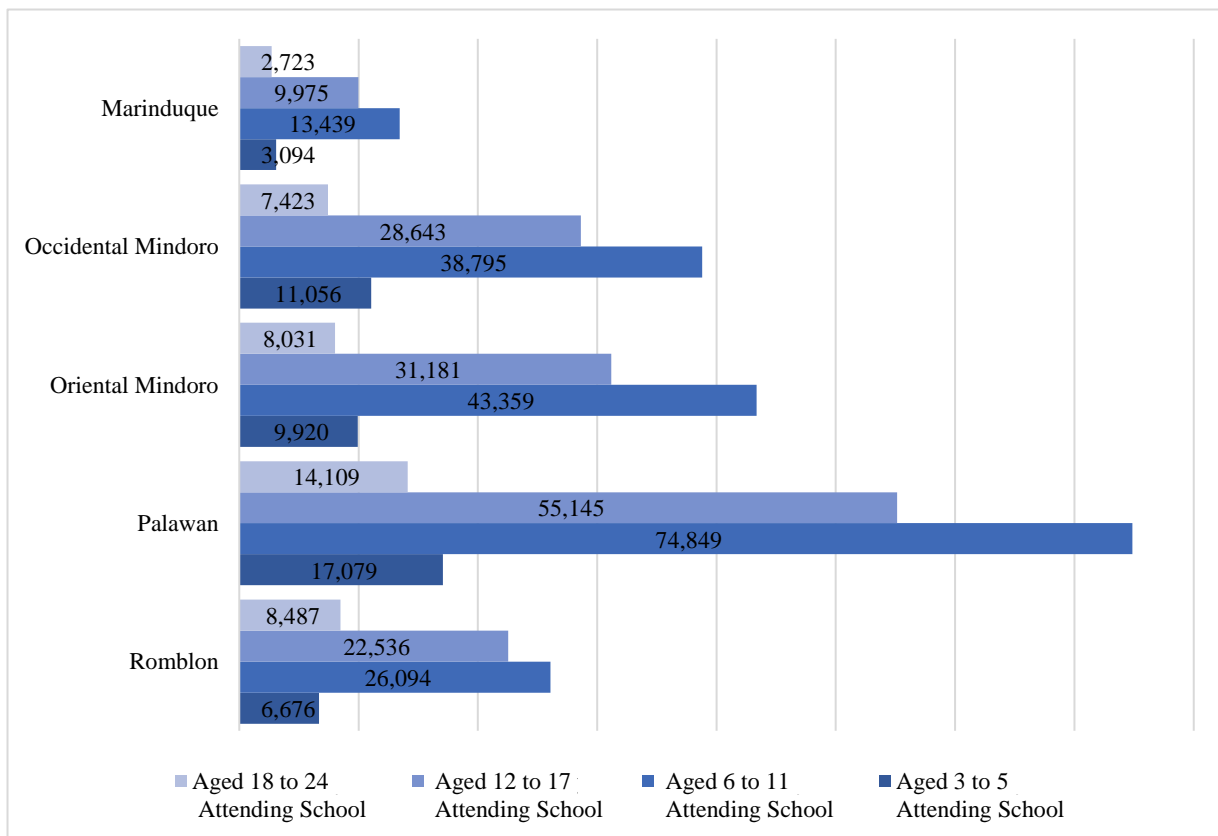


Figure 38. Provincial Distribution of Individuals Attending School by Age Group

Moreover, among children at their preparatory school aged 3 to 5, only 47.15% attend day care services or preschool, but increases upon elementary level with 45.85%.

School attendance may be an indicator of age dependency among the younger age group, while productivity or labor force could be a major factor among poor individuals who are not attending college or post-graduate education.

7.2 Highest Educational Attainment

The majority among the poor population of MIMAROPA aged 15 and above are at the high school level with 46.90% or 271,003 individuals, 37.62% (217,391) are at the elementary level; and only 7.71% (44,554) reached college-level.

With regard to sex distribution, female college-level (9.22%) is higher compared to male (6.32%). This pattern is similar across elementary and high school levels. The highest percentage of college-level individuals is found in San Jose, Occidental Mindoro at 6.31%.

Figure 39, shows the Listahanan 3 results on “no grade level completed” (ages 15 and above), with 6.77% or 39,118 poor individuals. Palawan has recorded 44.79% (17,521 individuals); seconded by Occidental Mindoro at 27.08% (10,592); trailed by Oriental Mindoro at 24.22% (9,475); and Marinduque with 1.04% (408), and lastly by the province of Romblon at 2.87% or 1,122 individuals.

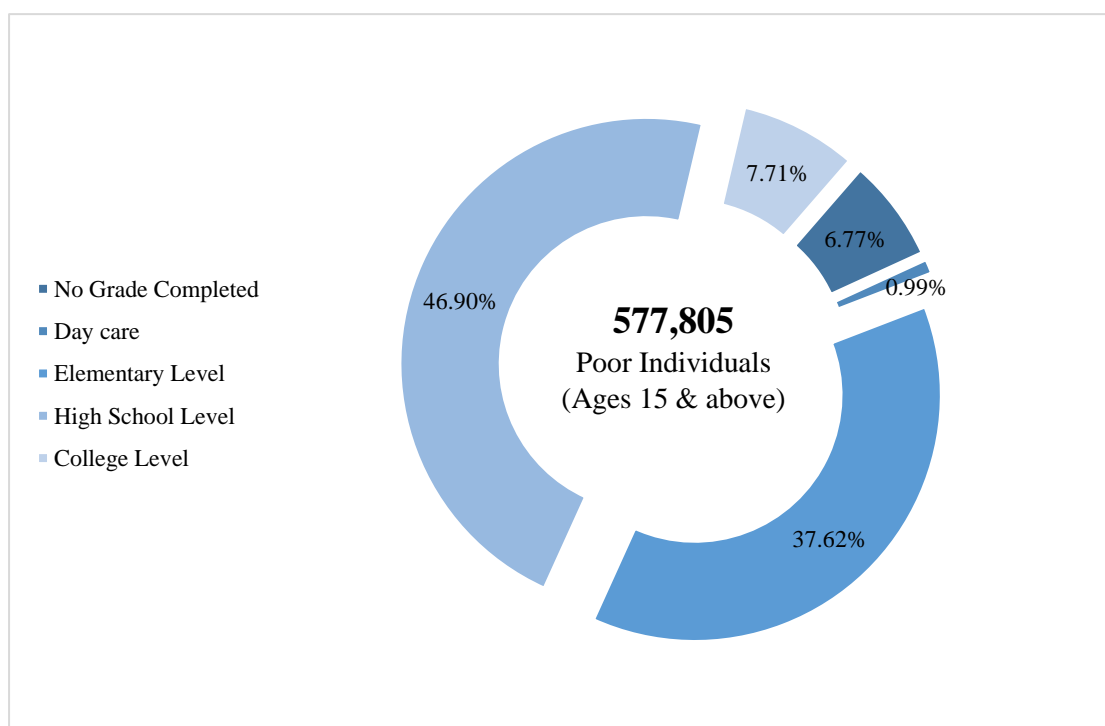


Figure 39. Distribution of Poor Individuals by Highest Educational Attainment

VIII. LABOR AND EMPLOYMENT

8.1 Employment Rate

Unemployment and underemployment are two of the forefront cores of poverty. For the poor, labor is often (one of the human capital) they can use and maximize to improve their well-being. Hence the creation of productive employment opportunities is essential for achieving poverty reduction and sustainable economic and social development. It is crucial to provide decent jobs that both secure income and empowerment for the poor, especially women and younger people. (UN: 2007⁸)

On the working populations in MIMAROPA ages 15 and above, 44.12% or 254,925 poor individuals have reported employment or a ratio of four (4) in every 10 poor individuals in the working group.

Employed individuals are those who were reported either at work, or with a job or business although not at work (due to temporary illness/injury, vacation, leave of absence, bad weather, strike/labor dispute, or other reasons).

On the other hand, 55.88% of the poor working population or 322,880 individuals are unemployed. There is a high unemployment rate in Palawan at 21.01%, Oriental Mindoro (11.46%), and Occidental Mindoro (10.88%) as presented in Table 11.

Table 11. Distribution of Employment Status by province

Province	Poor Individual (Aged 15 & above)	Employed	% Share of Employed in the Work Force	Unemployed	% Share of Unemployment in the Work Force
MIMAROPA	577,805	254,925	44.12%	322,880	55.88%
Marinduque	37,767	18,470	3.20%	19,297	3.34%
Occidental Mindoro	115,030	52,190	9.03%	62,840	10.88%
Oriental Mindoro	121,124	54,920	9.50%	66,204	11.46%
Palawan	208,339	86,914	15.04%	121,425	21.01%
Romblon	95,545	42,431	7.34%	53,114	9.19%

⁸ UN Report on the World Social Situation "The Employment Imperative," 2007

In terms of sex distribution among employed identified poor individuals ages 15 and above, there are about two (2) females among 10 males who have reported formal employment. This translates to 19.35% or (49,320) employed females and 80.65% (205,605) employed males. Figure 40 shows that the highest employment rate among the age groups is between 30 to 34 and 35 to 39 years old.

In contrast, the high rate of unemployment among the age group identified poor individuals are 15 to 19 years old at 34.62% and 20 to 24 years old at 16.97%.

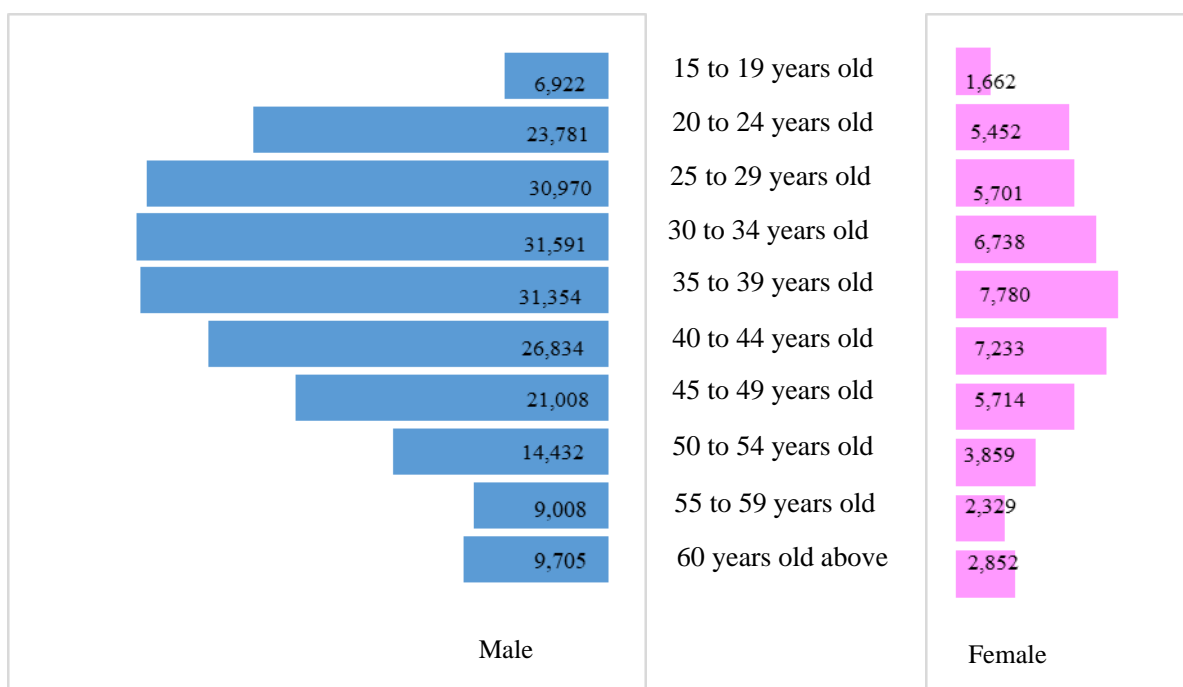


Figure 40. Age Group Employment Distribution by Sex

8.2 Occupation

Of the 10 major occupational groups according to the Philippine Standards Occupational Classification (PSOC), Elementary Occupations comprised the largest number poor individuals ages 15 and above at 20.48% or 117,999. Elementary jobs involve simple and routine tasks, which may require the use of hand-held tools and considerable physical effort such as cleaning, restocking supplies, and performing basic maintenance, and so on.

The second largest occupation is in Agriculture (skilled, agricultural, forestry, and fishery workers) at 14.60% or 84,191 individuals. Palawan has the highest number of agricultural workers in the region at 49.87%.

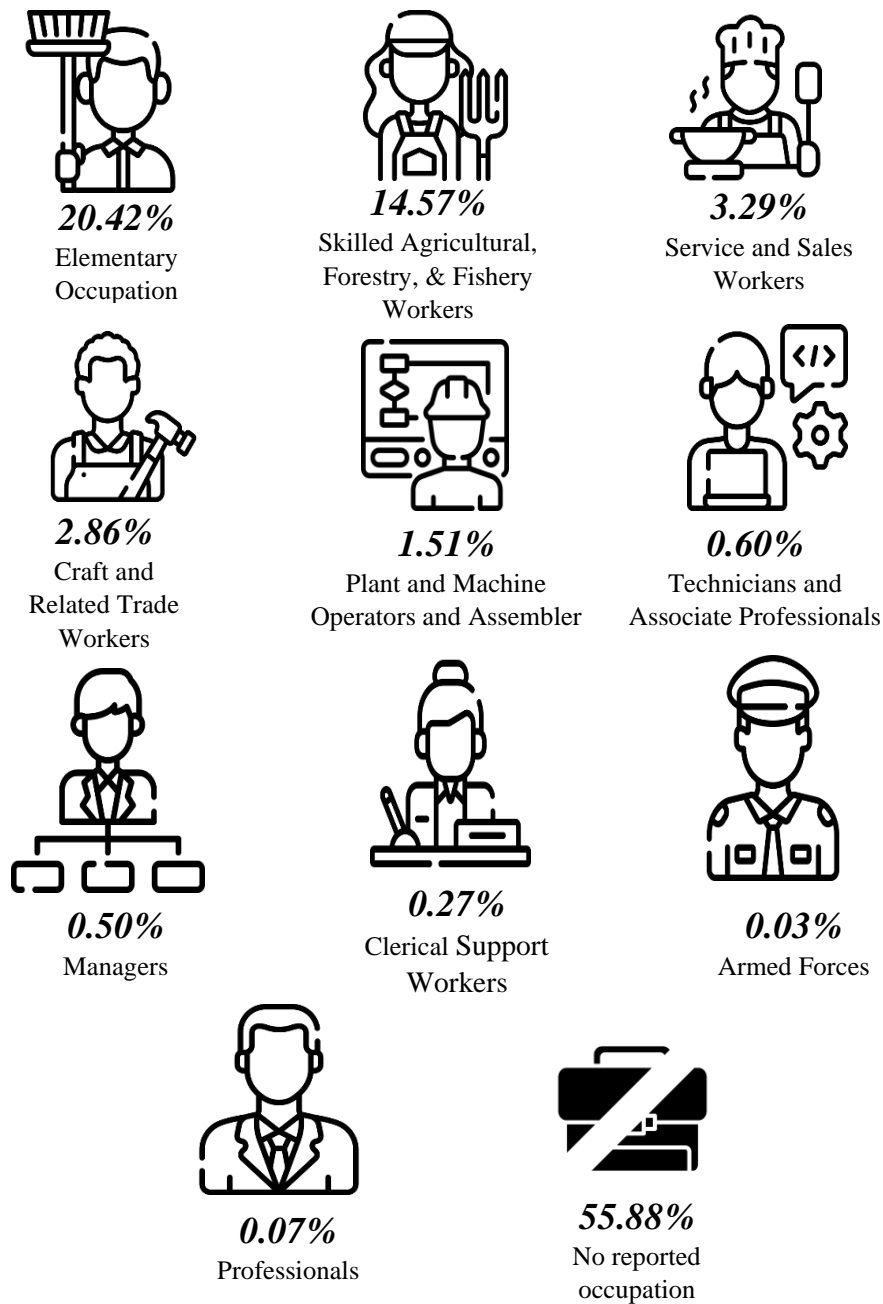


Figure 41. Occupational Distribution of Identified Poor Individuals

Among the identified poor, 13.50% or 77,983 are working as self-employed without any paid employee; 0.81% (4,664) are employed in their family-operated farm or business. Moreover, 1.12% (6,458) worked for government/government-controlled corporations; 15.66% (90,464) worked for private households, and 10.57% or 61,092 poor individuals worked in private establishments.

IX. ACCESS TO SOCIAL SERVICES

In MIMAROPA, nine (9) in every 10 poor households received social welfare and development programs and services from national government agencies, local government units, civil society organizations, and private organizations and individuals. The top five (5) programs or services availed by the poor households are (1) PhilHealth (74.73%), (2) Day Care Services (53.85%), (3) Supplementary Feeding (49.26%), (4) KALAHI-CIDSS (46.94%), and Subsidized Rice 46.24%. During the COVID-19 pandemic, medical assistance and the Social Amelioration Program (SAP) were the most availed services among other social services/programs.

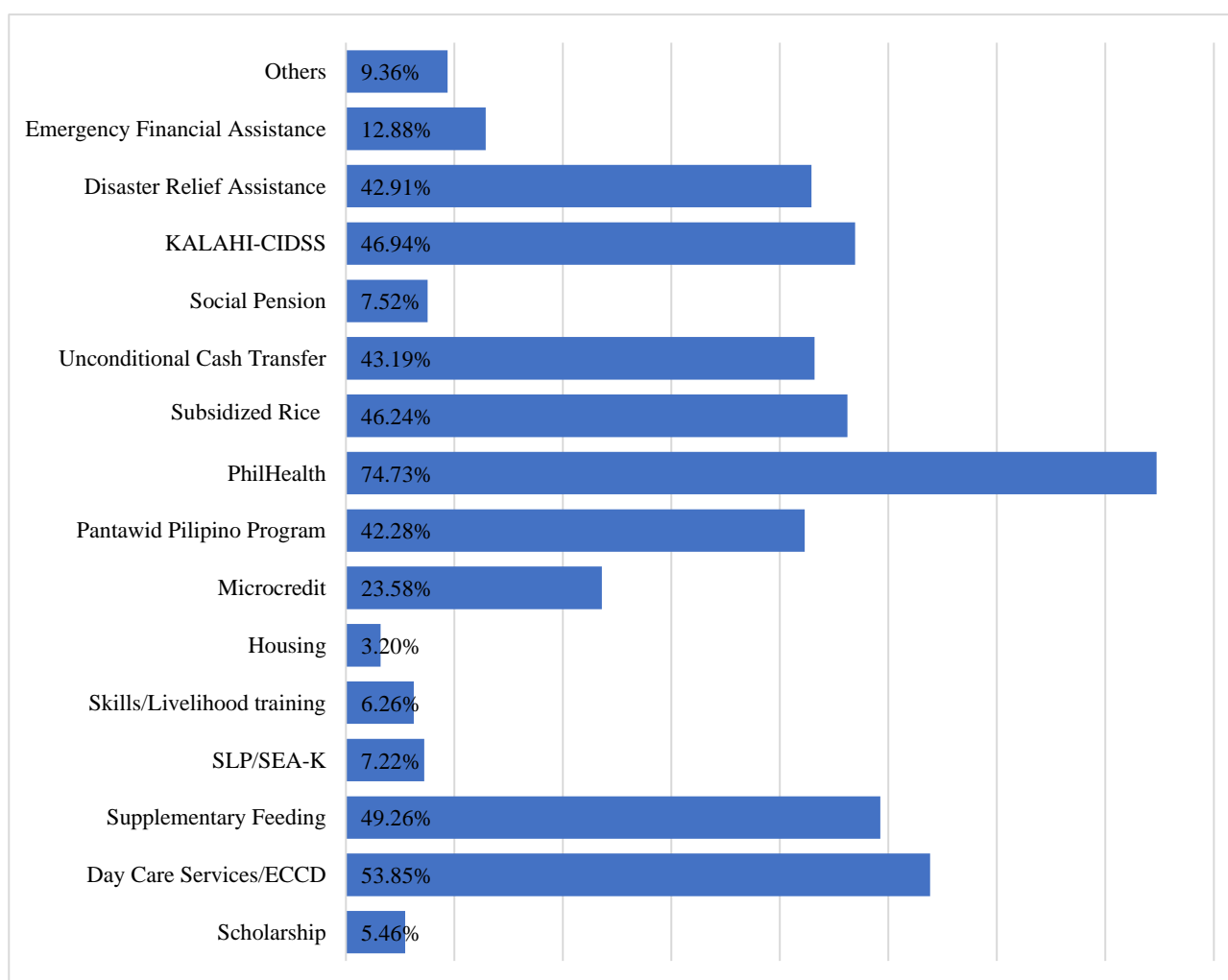


Figure 42. Distribution of Social Protection Programs and Services Received by Households

On the other hand, 6.31% or 12,208 identified poor households claimed to not receive any of the social protection programs and services listed in Figure 42. The largest number of these households can be found in the municipalities of Rizal, Palawan with 14.02% (1,712), Bataraza, Palawan with 11.07% (1,352), Romblon, Romblon with 6.19% (756), Alcantara, Romblon with 4.03% (492), and Mansalay, Oriental Mindoro with 3.89% (475). Figure 43 shows the distribution of identified poor households in five provinces in the region who have and have not received social protection programs and services.

Based on the magnitude of these two figures (Fig. 42 and 43), and the sequence of the municipalities that have not received any of the social protection programs and services from various stakeholders, the IP communities are still the most left behind sector that must be given highest preferential attention when it comes to social welfare distribution.

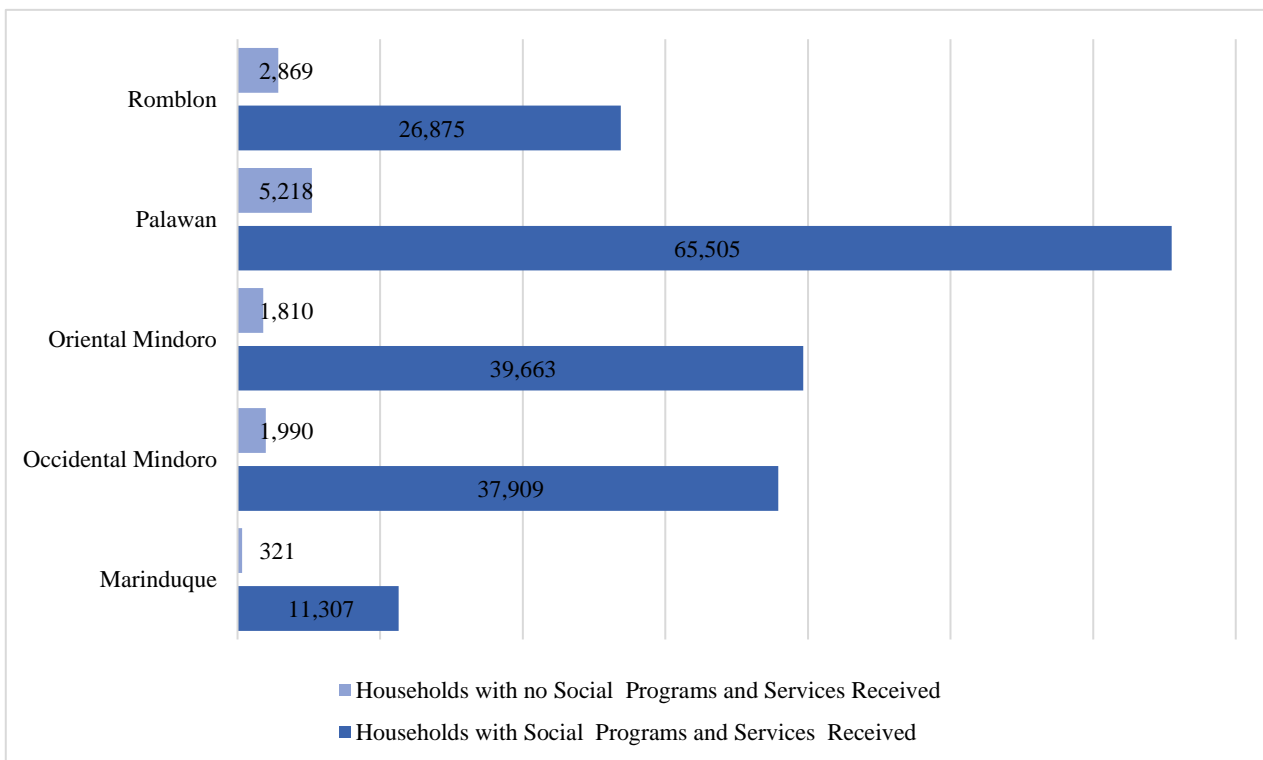


Figure 43. Distribution of Social Protection Programs and Services Received by Province

ANNEXES



ANNEX A - Number of Assessed and identified Poor Households and Individuals by barangay

Province/ City/ Municipality/ Barangay	Households		Individuals	
	Assessed	Poor	Assessed	Poor
Marinduque	52,738	11,628	227,996	69,305
Boac (Capital)	12,048	2,645	52,182	15,836
Agot	130	22	614	139
Agumaymayan	136	38	617	245
Amoingon	309	50	1,296	303
Apitong	112	19	414	92
Balagasan	188	63	789	371
Balaring	139	25	536	157
Balimbing	345	56	1,421	337
Balogo	346	58	1,476	341
Bamban	116	32	521	198
Bangbangalon	284	47	1,196	266
Bantad	310	44	1,330	264
Bantay	383	69	1,573	422
Bayuti	42	21	184	117
Binunga	145	61	690	365
Boi	148	102	697	546
Boton	57	11	242	74
Buliasnin	255	37	1,171	246
Bunganay	413	104	1,891	632
Caganhao	269	44	1,123	248
Canat	132	62	508	305
Catubugan	162	60	763	378
Cawit	554	135	2,513	825
Daig	134	30	569	176
Daypay	80	6	339	36
Duyay	379	115	1,687	692
Hinapulan	163	56	689	299
Ihatub	279	32	1,157	182
Isok I (Pob.)	239	17	1,019	106
Isok II Pob. (Kalamias)	149	17	588	98
Laylay	423	96	1,829	577
Lupac	379	47	1,585	283
Mahinhin	158	62	694	355
Mainit	180	83	936	556
Malbog	115	30	466	168

Province/City/ Municipality/Barangay	Households		Individuals	
	Assessed	Poor	Assessed	Poor
Maligaya	180	30	835	200
Malusak (Pob.)	48	3	181	18
Mansiwat	101	13	404	75
Mataas Na Bayan (Pob.)	111	2	431	16
Maybo	234	59	989	353
Mercado (Pob.)	291	53	1,264	310
Murallon (Pob.)	65	2	249	7
Ogbac	94	21	415	133
Pawa	167	40	742	264
Pili	94	11	411	65
Poctoy	90	22	389	109
Poras	255	17	1,063	124
Puting Buhangin	128	33	515	186
Puyog	241	68	1,009	437
Sabong	35	20	153	112
San Miguel (Pob.)	11	-	34	-
Santol	345	71	1,489	423
Sawi	224	33	1,024	202
Tabi	363	60	1,513	340
Tabigue	224	46	951	257
Tagwak	81	12	351	77
Tambunan	108	65	571	414
Tampus (Pob.)	103	28	474	143
Tanza	318	56	1,456	350
Tugos	341	86	1,539	554
Tumagabok	98	35	415	226
Tumapon	45	8	192	42
Buenavista	5,520	1,925	23,823	11,004
Bagacay	261	125	1,124	687
Bagtingon	394	139	1,761	848
Barangay I (Pob.)	254	57	1,019	319
Barangay II (Pob.)	82	6	301	36
Barangay III (Pob.)	115	9	434	51
Barangay IV (Pob.)	167	25	628	151
Bicas-Bicas	210	94	875	517
Caigangan	592	191	2,577	1,154
Daykitin	652	208	2,847	1,181
Libas	517	195	2,280	1,132
Malbog	390	135	1,735	779
Sihi	325	104	1,387	560
Timbo (Sanggulong)	245	99	1,166	613
Tungib-Lipata	555	214	2,309	1,160
Yook	761	324	3,380	1,816
Gasan	8,200	1,443	36,050	8,651
Antipolo	356	80	1,524	485
Bachao Ibaba	269	24	1,103	126
Bachao Ilaya	240	58	1,010	332
Bacongbacong	250	29	1,088	168
Bahi	455	73	2,045	426

Province/City/ Municipality/Barangay	Households		Individuals	
	Assessed	Poor	Assessed	Poor
Bangbang	373	50	1,650	297
Banot	174	10	786	60
Banuyo	351	93	1,564	570
Barangay I (Pob.)	129	14	517	100
Barangay II (Pob.)	73	4	306	21
Barangay III (Pob.)	119	14	483	89
Bognuyan	216	21	886	125
Cabugao	211	37	939	220
Dawis	530	103	2,140	595
Dili	424	69	1,873	409
Libtangin	361	57	1,687	358
Mahunig	251	46	1,079	260
Mangiliol	117	22	529	114
Masiga	623	99	2,935	618
Matandang Gasan	400	76	1,793	478
Pangi	434	33	1,789	201
Pingan	506	117	2,336	716
Tabionan	296	82	1,334	454
Tapuyan	321	58	1,450	370
Tiguion	721	174	3,204	1,059
Mogpog	8,078	1,186	33,396	6,955
Anapog-Sibucao	175	34	774	207
Argao	291	41	1,194	214
Balanacan	767	118	3,276	698
Banto	73	5	284	35
Bintakay	499	82	2,079	495
Bocboc	175	31	670	172
Butansapa	236	22	872	125
Candahon	105	14	414	69
Capayang	331	65	1,384	358
Danao	178	47	800	272
Dulong Bayan (Pob.)	177	6	683	34
Gitnang Bayan (Pob.)	93	1	344	7
Guisian	307	50	1,307	275
Hinadharan	61	20	242	122
Hinanggayon	130	18	573	109
Ino	345	58	1,528	348
Janagdong	331	58	1,438	359
Lamesa	120	24	512	145
Laon	435	52	1,753	281
Magapua	276	33	1,082	209
Malayak	67	14	263	80
Malusak	101	5	388	26
Mampaitan	58	12	211	66
Mangyan-Mababad	72	7	273	39
Market Site (Pob.)	231	6	898	37
Mataas Na Bayan	170	3	705	16
Mendez	174	53	770	322
Nangka I	240	22	928	128

Province/City/ Municipality/Barangay	Households		Individuals	
	Assessed	Poor	Assessed	Poor
Nangka II	239	44	992	266
Paye	225	57	1,041	346
Pili	138	14	501	79
Puting Buhangin	178	40	667	219
Sayao	321	66	1,371	401
Silangan	148	17	701	104
Sumangga	343	26	1,415	169
Tarug	130	18	507	105
Villa Mendez (Pob.)	138	3	556	18
Santa Cruz	12,289	2,510	53,538	15,402
Alobo	281	47	1,081	270
Angas	239	45	1,085	291
Aturan	264	42	1,149	261
Bagong Silang Pob. (2nd Zone)	100	8	395	43
Baguidbirin	37	4	145	24
BallIs	144	37	648	246
Balogo	281	44	1,156	277
Banahaw Pob. (3rd Zone)	251	17	1,186	150
Banguangan	123	20	547	121
Banogbog	116	13	431	75
Biga	76	15	316	96
Botilao	191	35	803	209
Buyabod	637	113	2,794	674
Dating Bayan	111	19	458	120
Devilla	138	32	614	192
Dolores	354	67	1,545	405
Haguimit	129	36	572	224
Hupi	361	87	1,613	515
Ipil	496	99	2,187	614
Jolo	72	21	282	115
Kaganhao	134	22	563	146
Kalangkang	105	27	483	188
Kamandugan	182	46	848	264
Kasily	207	48	902	294
Kilo-Kilo	215	27	875	157
Kiñaman	82	26	391	166
Labo	132	36	560	213
Lamesa	209	70	1,028	480
Landy	335	62	1,442	409
Lapu-Lapu Pob. (5th Zone)	633	162	3,058	1,053
Libjo	80	20	365	120
Lipa	240	46	1,024	292
Lusok	187	43	876	281
Maharlika Pob. (1st Zone)	64	5	316	41
Makulapnit	122	25	471	130
Maniwaya	387	93	1,640	574
Manlibunan	193	51	910	311
Masaguisi	315	76	1,410	449

Province/City/ Municipality/Barangay	Households		Individuals	
	Assessed	Poor	Assessed	Poor
Masalukot	152	54	698	333
Matalaba	350	56	1,566	361
Mongpong	317	80	1,404	490
Morales	187	43	734	245
Napo	441	81	1,956	503
Pag-asa Pob. (4th Zone)	259	25	1,208	167
Pantayin	111	12	439	79
Polo	189	45	814	258
Pulong-Parang	202	59	842	336
Punong	153	21	612	120
San Antonio	223	34	896	187
San Isidro	127	26	507	150
Tagum	289	57	1,193	320
Tamayo	169	18	674	109
Tambangan	199	71	854	400
Tawiran	342	66	1,513	403
Taytay	356	76	1,459	451
Torrijos	6,603	1,919	29,007	11,457
Bangwayin	87	26	348	147
Bayakbakin	70	30	348	190
Bolo	106	38	490	237
Bonliw	276	57	1,188	347
Buangan	433	153	1,980	922
Cabuyo	418	99	1,722	568
Cagpo	124	37	532	203
Dampulan	238	82	1,044	474
Kay Duke	128	22	488	124
Mabuhay	110	31	482	175
Makawayan	303	82	1,286	482
Malibago	605	210	3,028	1,348
Malinao	179	64	839	414
Maranlig	341	67	1,467	406
Marlangga	338	103	1,472	628
Matuyatuya	250	31	958	186
Nangka	264	83	1,050	475
Pakaskasan	130	40	543	233
Payanas	144	54	598	305
Poblacion	380	134	1,645	758
Poctoy	271	40	1,156	243
Sibuyao	410	148	1,892	884
Suha	360	75	1,628	483
Talawan	101	62	461	354
Tigwi	537	151	2,362	871
Occidental Mindoro	102,885	39,899	443,607	217,959
Abra De Ilog	7,620	3,863	33,044	20,102
Armado	554	190	2,249	989
Balao	787	434	3,504	2,295
Cabacao	1,359	634	5,660	3,255
Lumangbayan	958	508	4,253	2,687

Province/City/ Municipality/Barangay	Households		Individuals	
	Assessed	Poor	Assessed	Poor
Poblacion	453	115	1,886	619
San Vicente	752	433	3,359	2,238
Santa Maria	383	324	1,806	1,655
Tibag	594	165	2,420	890
Udalo (Camurong)	979	662	4,387	3,359
Wawa	801	398	3,520	2,115
Calintaan	6,380	2,479	27,152	13,492
Concepcion	873	281	3,535	1,521
Iriron	902	302	3,923	1,716
Malpalon	477	289	2,214	1,573
New Dagupan	1,162	425	4,949	2,377
Poblacion	1,315	500	5,652	2,777
Poypoy	777	390	3,202	1,957
Tanyag	874	292	3,677	1,571
Looc	1,851	665	7,460	3,454
Agkawayan	243	37	988	199
Ambil	400	122	1,669	621
Balikyay	128	36	486	188
Bonbon (Pob.)	239	101	991	510
Bulacan	147	67	489	303
Burol	196	79	790	438
Guitna (Pob.)	130	37	446	187
Kanluran (Pob.)	96	27	431	170
Talaotao	272	159	1,170	838
Lubang	3,684	583	15,285	3,529
Araw At Bituin (Pob.)	79	10	313	68
Bagong Sikat (Pob.)	54	2	208	16
Banaag At Pag-asa (Pob.)	75	2	296	15
Binakas	287	30	1,184	182
Cabra	227	50	920	290
Likas Ng Silangan (Pob.)	68	4	258	19
Maginhawa (Pob.)	166	22	681	129
Maligaya	123	13	472	73
Maliig	507	101	2,145	604
Ninikat Ng Pag-asa (Pob.)	62	6	228	34
Paraiso (Pob.)	69	4	253	20
Surville (Pob.)	19	6	86	42
Tagbac	607	80	2,615	495
Tangal	481	97	2,142	599
Tilik	443	59	1,772	377
Vigo	417	97	1,712	566
Magsaysay	8,032	3,461	36,804	19,976
Alibog	685	385	3,455	2,352
Caguray	731	372	3,509	2,171
Calawag	265	83	1,168	468
Gapasan	538	228	2,378	1,266
Laste	336	133	1,641	781
Lourdes	420	141	1,897	815
Nicolas (Bulo)	813	470	3,840	2,655

Province/City/ Municipality/Barangay	Households		Individuals	
	Assessed	Poor	Assessed	Poor
Paclolo	681	333	3,116	1,856
Poblacion	1,657	384	6,909	2,219
Purnaga	889	477	4,220	2,732
Santa Teresa	626	268	2,827	1,541
Sibalat	391	187	1,844	1,120
Mamburao (Capital)	7,932	2,379	35,521	13,662
Balansay	1,523	536	6,731	3,056
Fatima (TII)	415	160	1,962	964
Payompon	1,485	360	6,477	2,024
Poblacion 1 (Barangay 1)	26	2	107	13
Poblacion 2 (Barangay 2)	410	60	1,866	345
Poblacion 3 (Barangay 3)	21	-	81	-
Poblacion 4 (Barangay 4)	132	10	534	52
Poblacion 5 (Barangay 5)	56	6	222	33
Poblacion 6 (Barangay 6)	96	10	399	64
Poblacion 7 (Barangay 7)	351	71	1,638	440
Poblacion 8 (Barangay 8)	193	25	810	158
San Luis (Ligang)	334	109	1,422	561
Talabaan	590	185	2,607	1,060
Tangkalan	565	174	2,633	1,046
Tayamaan	1,735	671	8,032	3,846
Paluan	4,284	2,030	18,600	10,893
Alipaoy	590	374	2,771	2,005
Bagong Silang Pob. (Bgy 5)	48	5	177	33
Handang Tumulong Pob. (Bgy 2)	100	19	393	110
Harrison	936	698	4,311	3,644
Lumangbayan	174	41	688	240
Mananao	394	270	1,791	1,447
Mapalad Pob. (Bgy 1)	479	117	2,010	660
Marikit	440	126	1,808	697
Pag-asa Ng Bayan Pob. (Bgy 4)	115	18	448	102
San Lucia Pob. (Bgy 6)	145	19	532	107
Silahis Ng Pag-asa Pob. (Bgy 3)	129	16	540	93
Tubili	734	327	3,131	1,755
Rizal	8,629	3,200	37,589	17,778
Adela	824	257	3,430	1,427
Aguas	628	196	2,482	999
Magsikap	709	264	3,328	1,634
Malawaan	1,153	464	5,080	2,600
Manoot	1,183	632	5,302	3,337
Pitogo	585	196	2,405	1,052
Rizal	713	241	3,156	1,323
Rumbang	836	306	3,686	1,774
Salvacion	622	257	2,862	1,453
San Pedro	571	183	2,547	1,067
Santo Niño	805	204	3,311	1,112
Sablayan	17,923	6,256	76,347	34,429

Province/City/ Municipality/Barangay	Households		Individuals	
	Assessed	Poor	Assessed	Poor
Batong Buhay	1,281	530	5,298	2,872
Buenavista	1,273	397	5,642	2,238
Burgos	548	225	2,429	1,274
Claudio Salgado	1,118	399	4,713	2,183
General Emilio Aguinaldo	590	212	2,633	1,218
Ibud	507	144	2,048	785
Ilvita	680	213	2,863	1,172
Lagnas	517	180	2,074	900
Ligaya	1,677	661	7,730	3,834
Malisbong	309	106	1,382	626
Paetan	373	138	1,562	732
Pag-asa	724	367	3,036	1,803
Poblacion (Lumangbayan)	1,347	371	5,761	2,074
San Agustin	384	232	1,797	1,289
San Francisco	747	255	3,153	1,379
San Nicolas	504	226	2,209	1,309
San Vicente	1,170	330	4,782	1,846
Santa Lucia	1,164	359	5,062	2,059
Santo Niño	1,319	369	5,353	1,979
Tagumpay	488	145	1,929	761
Tuban	803	305	3,390	1,627
Victoria	400	92	1,501	469
San Lucia	26,967	10,919	117,217	60,648
Ambulong	464	307	2,280	1,786
Ansiray	215	118	951	644
Bagong Sikat	942	209	4,268	1,313
Bangkal	185	101	912	640
Barangay 1 (Pob.)	14	-	49	-
Barangay 2 (Pob.)	24	6	88	35
Barangay 3 (Pob.)	172	34	686	186
Barangay 4 (Pob.)	171	75	716	399
Barangay 5 (Pob.)	341	97	1,359	536
Barangay 6 (Pob.)	37	4	118	17
Barangay 7 (Pob.)	39	9	158	55
Barangay 8 (Pob.)	45	6	151	31
Batasan	866	429	3,586	2,223
Bayotbot	649	265	2,671	1,383
Bubog	1,662	635	7,421	3,663
Buri	154	107	702	583
Camburay	376	142	1,633	803
Caminawit	1,847	632	8,899	3,881
Catayungan	247	126	1,050	662
Central	2,551	1,089	10,790	5,995
Iling Proper	482	246	2,218	1,445
Inasakan	167	106	714	533
Ipil	160	97	770	569
La Curva	838	274	3,209	1,436
Labangan Iling	266	171	1,241	976
Labangan Poblacion	1,535	395	6,317	2,246

Province/City/ Municipality/Barangay	Households		Individuals	
	Assessed	Poor	Assessed	Poor
Mabini	609	140	2,596	801
Magbay	720	236	3,252	1,380
Mangarin	732	219	3,177	1,212
Mapaya	1,856	717	7,560	3,893
Monte Claro	1,068	702	4,543	3,413
Murtha	1,428	634	6,041	3,429
Naibuan	726	621	3,309	3,123
Natandol	305	205	1,426	1,123
Pag-asa	1,390	443	6,129	2,653
Pawican	515	378	2,516	2,119
San Agustin	1,395	551	5,958	3,097
San Isidro	344	98	1,501	588
San Roque	1,430	295	6,252	1,777
Santa Cruz	9,583	4,064	38,588	19,996
Alacaak	992	476	4,002	2,360
Barahan	1,613	696	6,537	3,462
Casague	834	380	3,304	1,856
Dayap	663	274	2,701	1,384
Kurtinganan	435	159	1,716	818
Lumangbayan	776	451	3,159	2,100
Mulawin	986	271	3,863	1,349
Pinagturilan (San Pedro)	1,855	936	7,594	4,490
Poblacion I (Barangay 1)	451	138	1,815	690
Poblacion II (Barangay 2)	518	134	2,039	693
San Vicente	460	149	1,858	794
Oriental Mindoro	196,599	41,473	807,348	232,060
Baco	8,416	1,856	35,898	10,436
Alag	257	24	1,030	140
Bangkatan	456	108	2,127	714
Baras (Mangyan Minority)	320	233	1,556	1,334
Bayanan	247	118	1,057	620
Burbuli	172	48	666	244
Catwiran I	305	41	1,321	253
Catwiran II	357	36	1,539	190
Dulangan I	374	23	1,601	159
Dulangan II	608	97	2,589	546
Lantuyang (Mangyan Minority)	213	145	998	798
Lumang Bayan	144	12	612	80
Malapad	103	14	474	95
Manganan I	634	141	2,869	808
Manganan II	128	14	531	84
Mayabig	420	94	1,582	488
Pambisan	295	23	1,169	141
Poblacion	500	48	2,089	247
Pulang-Tubig	203	23	946	146
Putican-Cabulo	119	12	484	68
San Andres	84	13	304	75
San Ignacio (Dulangan III)	401	189	1,576	886

Province/City/ Municipality/Barangay	Households		Individuals	
	Assessed	Poor	Assessed	Poor
Santa Cruz	96	23	445	142
Santa Rosa I	500	84	2,072	479
Santa Rosa II	391	81	1,749	507
Tabon-Tabon	354	48	1,465	278
Tagumpay	374	83	1,533	465
Water	361	81	1,514	449
Bansud	10,092	2,225	40,438	12,389
Alcadesma	454	46	1,789	265
Bato	229	55	968	319
Conrazon	1,144	368	4,621	1,922
Malo	475	196	1,998	1,077
Manihala	231	97	961	546
Pag-asa	694	118	2,705	667
Poblacion	1,360	152	5,422	926
Proper Bansud	1,016	168	4,179	1,027
Proper Tiguisan	543	109	2,088	592
Rosacara	645	247	2,625	1,256
Salcedo	1,310	298	5,197	1,669
Sumagui	812	138	3,137	803
Villa Pag-asa	1,179	233	4,748	1,320
Bongabong	18,496	4,674	73,985	26,073
Anilao	812	206	3,368	1,206
Aplaya	563	86	2,304	472
Bagumbayan I	380	44	1,467	271
Bagumbayan II	327	20	1,226	120
Batangan	329	190	1,339	967
Bukal	223	51	877	292
Camantigue	477	92	1,976	563
Carmundo	419	119	1,677	668
Cawayan	794	171	3,198	995
Dayhagan	576	105	2,289	597
Formon	393	85	1,616	477
Hagan	1,059	587	4,466	3,020
Hagupit	194	26	801	153
Ipil	558	106	2,160	644
Kaligtasan	645	114	2,560	633
Labasan	1,167	224	4,632	1,328
Labonan	471	91	1,816	492
Libertad	473	70	1,733	389
Lisap	1,426	951	6,311	4,970
Luna	363	30	1,291	171
Malitbog	740	131	2,792	720
Mapang	245	58	1,061	352
Masaguisi	625	148	2,374	842
Mina De Oro	554	135	2,102	798
Morente	501	129	2,011	761
Ogbot	308	56	1,203	299
Orconuma	477	86	1,929	507
Poblacion	389	73	1,606	473

Province/City/ Municipality/Barangay	Households		Individuals	
	Assessed	Poor	Assessed	Poor
Polusahi	280	53	1,105	323
Sagana	740	125	2,911	728
San Isidro	542	42	2,018	243
San Lucia	268	39	1,040	241
San Juan	134	16	487	90
Santa Cruz	310	70	1,259	389
Sigange	355	72	1,462	479
Tawas	379	73	1,518	400
Bulalacao (San Pedro)	10,311	4,816	43,254	25,395
Bagong Sikat	264	133	1,138	724
Balatasan	577	262	2,433	1,412
Benli (Mangyan Settlement)	1,224	807	4,994	3,999
Cabugao	330	209	1,569	1,140
Cambunang (Pob.)	648	267	2,636	1,385
Campaasan (Pob.)	604	139	2,519	789
Maasin	238	78	1,032	462
Maujao	754	345	3,169	1,848
Milag Rosa (Guiob)	602	245	2,650	1,420
Nasukob (Pob.)	1,092	563	4,509	2,900
Poblacion	936	271	3,698	1,359
San Francisco (Alimawan)	216	74	1,006	470
San Isidro	142	65	677	387
San Juan	996	460	4,301	2,538
San Roque (Buyayao)	1,688	898	6,923	4,562
City of Calapan (Capital)	27,733	2,113	116,748	13,138
Balingayan	353	22	1,631	155
Balite	854	69	3,728	432
Baruyan	802	42	3,125	244
Batino	417	25	1,784	143
Bayanan I	263	13	1,045	87
Bayanan II	596	52	2,483	331
Biga	508	26	2,012	160
Bondoc	141	28	554	157
Bucayao	567	52	2,475	323
Buhuan	202	11	902	82
Bulusan	639	50	2,541	299
Calero (Pob.)	339	22	1,399	149
Camansihan	545	33	2,347	196
Camilmil	682	52	3,028	343
Canubing I	740	29	3,104	210
Canubing II	778	111	3,354	711
Comunal	724	41	3,073	265
Guinobatan	916	74	3,918	448
Gulod	222	17	893	85
Gutad	347	37	1,437	240
Ibaba East (Pob.)	225	9	888	54
Ibaba West (Pob.)	538	31	2,325	206
Ilaya (Pob.)	587	34	2,619	248
Lalud	603	26	2,549	154

Province/City/ Municipality/Barangay	Households		Individuals	
	Assessed	Poor	Assessed	Poor
Lazareto	953	204	3,966	1,161
Libis (Pob.)	292	7	1,204	45
Lumang Bayan	622	53	2,506	291
Mahal Na Pangalan	302	26	1,215	172
Maidlang	297	31	1,192	198
Malad	197	5	899	35
Malamig	509	20	2,163	122
Managpi	620	35	2,659	218
Masipit	567	38	2,256	226
Nag-Iba I	269	20	1,093	118
Nag-Iba II	384	32	1,679	216
Navotas	193	33	838	183
Pachoca	553	30	2,324	195
Palhi	699	51	3,081	354
Panggalaan	121	6	567	44
Parang	799	34	3,310	240
Patas	220	10	865	69
Personas	389	35	1,545	221
Putingtubig	364	26	1,404	153
Salong	695	44	3,033	275
San Antonio	800	115	3,433	746
San Vicente Central (Pob.)	43	1	169	8
San Vicente East (Pob.)	53	-	215	-
San Vicente North (Pob.)	153	8	610	45
San Vicente South (Pob.)	83	1	322	6
San Vicente West (Pob.)	90	2	331	11
Santa Cruz	179	22	790	147
Santa Isabel	936	61	3,943	368
Santa Maria Village	116	1	494	10
Santa Rita (Bungahan)	355	17	1,505	109
Santo Niño	564	67	2,367	388
Sapul	721	34	3,103	199
Silonay	356	23	1,487	142
Suqui	375	27	1,640	170
Tawagan	317	13	1,254	78
Tawiran	382	31	1,573	176
Tibag	354	34	1,595	219
Wawa	223	10	904	58
Gloria	11,564	1,600	47,821	9,525
Agos	338	57	1,398	346
Agsalin	209	25	803	161
Alma Villa	370	34	1,621	219
Andres Bonifacio	366	33	1,458	207
Balete	693	96	2,830	590
Banus	453	66	1,923	404
Banutan	262	35	1,075	188
Bulaklakan	308	43	1,211	244
Buong Lupa	219	79	948	443
Gaudencio Antonino	414	29	1,826	198

Province/City/ Municipality/Barangay	Households		Individuals	
	Assessed	Poor	Assessed	Poor
Guimbonan	341	32	1,348	194
Kawit	529	62	2,187	371
Lucio Laurel	619	46	2,540	286
Macario Adriatico	290	26	1,197	185
Malamig	699	128	2,977	791
Malayong	296	71	1,278	425
Maligaya (Pob.)	766	85	3,263	551
Malubay	326	44	1,306	285
Manguyang	416	105	1,772	548
Maragooc	354	39	1,505	235
Mirayan	347	149	1,318	686
Narra	628	85	2,558	527
Papandungin	293	19	1,103	122
San Antonio	364	35	1,455	212
Santa Maria	492	30	1,932	218
Santa Theresa	415	49	1,728	282
Tambong	757	98	3,261	607
Mansalay	13,102	5,238	55,745	28,742
B. Del Mundo	1,921	485	7,994	2,689
Balugo	665	263	2,924	1,565
Bonbon	460	148	1,914	868
Budburan	399	198	1,710	1,058
Cabalwa	333	132	1,420	754
Don Pedro	784	261	3,378	1,459
Maliwanag	452	141	1,908	825
Manaul	869	389	3,605	2,059
Panaytayan	2,346	1,711	10,417	9,002
Poblacion	785	295	3,362	1,589
Roma	515	113	2,016	615
Santa Brigida	516	115	2,187	671
Santa Maria	521	152	2,194	906
Santa Teresita	1,210	367	5,054	2,023
Villa Celestial	415	100	1,819	612
Wasig	521	145	2,122	826
Waygan	390	223	1,721	1,221
Naujan	24,457	3,944	99,951	22,387
Adrialuna	469	55	1,891	334
Andres Ilagan (Mag-Asawang Tubig)	145	9	596	54
Antipolo	129	11	530	66
Apitong	575	101	2,417	581
Arangin	246	28	991	185
Aurora	825	112	3,305	671
Bacungan	323	41	1,367	234
Bagong Buhay	514	71	2,049	430
Balite	296	186	1,196	909
Bancuro	487	80	1,975	446
Banuton	225	158	869	727
Barcenaga	990	122	4,330	754

Province/City/ Municipality/Barangay	Households		Individuals	
	Assessed	Poor	Assessed	Poor
Bayani	446	97	2,037	620
Buhangin	274	28	1,106	162
Caburo	147	102	562	462
Concepcion	216	38	934	246
Dao	298	45	1,405	306
Del Pilar	406	45	1,507	229
Estrella	681	92	2,649	514
Evangelista	718	81	2,947	485
Gamao	255	42	1,045	268
General Esco	340	29	1,374	183
Herrera	145	37	567	196
Inarawan	473	59	1,964	356
Kalinisan	362	34	1,447	201
Laguna	324	62	1,411	369
Mabini	182	14	801	90
Magtibay	162	118	660	553
Mahabang Parang	401	70	1,746	446
Malaya	285	18	1,067	94
Malinao	377	41	1,489	245
Malvar	301	44	1,192	285
Masagana	226	40	920	232
Masaguinig	134	16	512	97
Melgar A	329	28	1,258	181
Melgar B	373	80	1,498	476
Metolza	165	28	654	163
Montelago	516	122	2,117	693
Montemayor	136	20	532	146
Motoderazo	432	20	1,812	145
Mulawin	360	18	1,396	103
Nag-Iba I	238	36	901	223
Nag-Iba II	400	47	1,562	282
Pagkakaisa	526	41	2,166	276
Paitan	511	333	2,110	1,650
Paniquian	346	75	1,538	440
Pinagsabangan I	591	70	2,328	412
Pinagsabangan II	636	71	2,464	405
Piñahan	309	36	1,236	187
Poblacion I (Barangay I)	90	12	317	69
Poblacion II (Barangay II)	102	13	437	85
Poblacion III (Barangay III)	123	11	496	72
Sampaguita	595	80	2,384	437
San Agustin I	368	27	1,511	153
San Agustin II	335	35	1,413	232
San Andres	282	91	1,136	439
San Antonio	147	19	531	110
San Carlos	247	27	991	150
San Isidro	213	15	936	96
San Lucia	186	30	736	161
San Luis	236	41	898	229

Province/City/ Municipality/Barangay	Households		Individuals	
	Assessed	Poor	Assessed	Poor
San Nicolas	233	40	989	238
San Pedro	302	38	1,308	241
Santa Cruz	372	29	1,463	163
Santa Isabel	295	19	1,338	121
Santa Maria	692	97	2,924	611
Santiago	563	68	2,250	376
Santo Niño	411	44	1,715	270
Tagumpay	221	27	969	166
Tigkan	199	30	779	156
Pinamalayan	19,254	3,792	76,903	21,272
Anoling	516	59	1,895	324
Bacungan	413	74	1,551	406
Bangbang	288	36	1,081	189
Banilad	474	85	1,890	474
Buli	345	34	1,417	209
Cacawan	970	104	3,978	599
Calingag	537	128	2,133	720
Del Razon	351	57	1,436	349
Guinhawa	536	107	2,109	603
Inclanay	398	113	1,488	567
Lumangbayan	651	130	2,555	698
Malaya	220	56	890	348
Maliangcog	399	108	1,575	571
Maningcol	445	88	1,830	514
Marayos	425	100	1,620	515
MarFrancisco	903	150	3,771	884
Nabuslot	626	119	2,527	688
Pagalagala	304	40	1,163	229
Palayan	464	51	1,819	288
Pambisan Malaki	461	77	1,637	428
Pambisan Munti	293	52	1,139	293
Panggulayan	601	110	2,526	658
Papandayan	1,673	386	6,596	2,148
Pili	882	225	3,719	1,267
Quinabigan	571	128	2,298	736
Ranzo	220	44	878	247
Rosario	425	108	1,856	699
Sabang	695	289	2,783	1,473
Santa Isabel	701	162	2,844	936
Santa Maria	348	42	1,331	242
Santa Rita	559	80	2,184	466
Santo Niño	273	39	1,102	220
Wawa	990	189	4,012	1,037
Zone I (Pob.)	576	136	2,348	752
Zone II (Pob.)	289	45	1,191	263
Zone III (Pob.)	269	33	1,091	179
Zone IV (Pob.)	163	8	640	53
Pola	8,768	1,745	34,315	9,535
Bacawan	358	91	1,436	500

Province/City/ Municipality/Barangay	Households		Individuals	
	Assessed	Poor	Assessed	Poor
Bacungan	146	22	600	121
Batuhan	650	103	2,564	562
Bayanan	373	56	1,605	347
Biga	307	81	1,226	431
Buhay Na Tubig	257	45	1,021	256
Calima	524	80	1,903	428
Calubasanhon	389	72	1,447	380
Campamento	170	38	649	226
Casiligan	506	105	1,998	600
Malibago	338	63	1,247	333
Maluanluan	838	123	3,152	654
Matulatula	1,004	194	3,961	1,053
Misong	286	97	1,076	486
Pahilahan	571	154	2,291	818
Panikihan	413	71	1,706	410
Pula	406	70	1,661	427
Puting Cacao	219	71	860	369
Tagbakin	334	85	1,339	472
Tagumpay	193	51	768	268
Tiguihan	250	64	993	344
Zone I (Pob.)	85	7	300	39
Zone II (Pob.)	151	2	512	11
Puerto Galera	6,325	1,727	27,669	9,447
Aninuan	745	304	3,071	1,581
Baclayan	288	183	1,271	940
Balatero	574	118	2,364	592
Dulangan	575	113	2,512	622
Palangan	283	13	1,192	75
Poblacion	541	146	2,618	912
Sabang	588	165	2,643	931
San Antonio	186	26	786	142
San Isidro	697	138	3,085	827
Santo Niño	197	28	846	152
Sinandigan	427	73	1,832	429
Tabinay	785	152	3,408	823
Villaflor	439	268	2,041	1,421
Roxas	13,244	3,440	53,324	19,408
Bagumbayan (Pob.)	1,447	319	5,764	1,813
Cantil	732	165	2,896	920
Dangay	842	165	3,438	947
Happy Valley	347	120	1,330	638
Libertad	493	81	1,837	446
Libtong	524	111	2,182	667
Little Tanauan	256	25	963	154
Mabuhay	441	123	1,717	710
Maraska	168	48	671	262
Odiong	840	121	3,362	709
Paclasan (Pob.)	1,092	336	4,247	1,838
San Aquilino	840	149	3,323	863

Province/City/ Municipality/Barangay	Households		Individuals	
	Assessed	Poor	Assessed	Poor
San Isidro	560	139	2,313	776
San Lucia	956	316	3,710	1,713
San Mariano	1,120	271	4,705	1,610
San Miguel	377	73	1,507	397
San Rafael	462	105	1,860	580
San Vicente	913	593	4,254	3,350
Uyao	280	54	1,107	323
Victoria	554	126	2,138	692
San Teodoro	3,835	1,010	16,873	5,547
Bigaan	516	214	2,331	1,104
Caagutayan	498	302	2,260	1,619
Calangatan	431	134	1,883	705
Calsapa	603	105	2,627	633
Ilag	364	46	1,527	265
Lumangbayan	556	97	2,421	551
Poblacion	315	19	1,391	122
Tacligan	552	93	2,433	548
Socorro	10,026	1,686	38,521	9,446
Bagsok	442	40	1,670	230
Batong Dalig	251	55	1,005	300
Bayuin	625	90	2,536	552
Bugtong Na Tuog	303	208	1,329	1,116
Calocmoy	408	37	1,580	218
Calubayan	314	35	1,174	193
Catiningan	534	55	2,061	333
Fortuna	600	210	2,471	1,131
Happy Valley	283	93	1,106	515
Leuteboro I	540	63	1,922	360
Leuteboro II	537	70	2,089	406
Ma. Concepcion	166	38	627	224
Mabuhay I	279	62	1,093	353
Mabuhay II	454	70	1,693	380
Malugay	170	37	653	200
Matungao	659	59	2,484	338
Monteverde	293	69	1,134	365
Pasi I	214	18	802	93
Pasi II	254	39	953	215
Santo Domingo (Lapog)	500	98	2,059	560
Subaan	678	81	2,513	467
Villareal (Daan)	242	48	904	253
Zone I (Pob.)	242	35	927	211
Zone II (Pob.)	171	25	679	152
Zone III (Pob.)	302	23	1,041	125
Zone IV (Pob.)	565	28	2,016	156
Victoria	10,976	1,607	45,903	9,320
Alcate	858	159	3,579	891
Antonino	307	38	1,277	220
Babangonan	374	22	1,499	128
Bagong Buhay	275	36	1,076	202

Province/City/ Municipality/Barangay	Households		Individuals	
	Assessed	Poor	Assessed	Poor
Bagong Silang	310	41	1,256	261
Bambanin	301	73	1,344	416
Bethel	201	11	822	69
Canaan	187	23	755	119
Concepcion	210	76	939	411
Duongan	316	66	1,410	386
Lucia Leido Jr.	432	46	1,868	276
Loyal	348	89	1,436	487
Mabini	262	24	1,065	146
Macatoc	515	44	2,234	284
Malabo	434	50	1,979	289
Merit	127	16	508	109
Ordovilla	462	22	1,868	144
Pakyas	442	48	1,728	296
Poblacion I	316	41	1,394	247
Poblacion II	172	17	714	109
Poblacion III	683	91	2,916	537
Poblacion IV	321	32	1,324	188
Sampaguita	253	17	980	106
San Antonio	345	52	1,417	288
San Cristobal	157	28	638	158
San Gabriel	366	31	1,352	160
San Gelacio	128	16	562	126
San Isidro	445	45	1,842	253
San Juan	215	17	843	89
San Narciso	400	65	1,771	386
Urdaneta	333	55	1,434	339
Villa Cerveza	481	216	2,073	1,200
Palawan	234,178	70,723	983,106	396,762
Aborlan	7,812	1,678	33,917	10,231
Apo-Aporawan	355	92	1,564	581
Apoc-apoc	278	58	1,214	381
Aporawan	764	266	3,297	1,553
Barake	192	60	870	364
Cabigaan	505	152	2,081	832
Culandanum	326	151	1,477	869
Gogognan	124	24	516	158
Iraan	496	87	2,031	558
Isaub	556	112	2,427	692
Lucia Rizal	329	49	1,430	294
Mabini	165	27	783	193
Magbabadil	293	30	1,227	214
Plaridel	712	104	3,046	623
Poblacion	565	65	2,518	400
Ramon Magsaysay	613	104	2,714	668
Sagpangan	393	116	1,670	668
San Juan	510	74	2,310	496
Tagpait	245	43	1,054	283
Tigman	391	64	1,688	404

Province/City/ Municipality/Barangay	Households		Individuals	
	Assessed	Poor	Assessed	Poor
Agutaya	2,728	858	11,926	4,913
Abagat (Pob.)	98	13	399	90
Algeciras	992	286	4,470	1,664
Bangcal (Pob.)	54	6	238	32
Cambian (Pob.)	99	14	414	84
Concepcion	704	324	3,284	1,842
DIIIt	297	86	1,104	436
Maracanao	63	29	309	190
Matarawis	81	30	331	166
Villafria	140	28	582	155
Villasol	200	42	795	254
Araceli	3,054	996	12,878	5,513
Balogo	112	40	457	225
Dagman	199	56	732	274
Dalayawon	115	23	405	108
Lumacad	140	54	574	297
Madoldolon	224	101	990	582
Mauringuen	179	69	820	385
Osmeña	203	84	852	453
Poblacion (Centro)	625	136	2,724	775
San Lucia De Oro	128	55	558	316
Santo Niño	145	42	523	218
Taloto	123	36	507	180
Tinintinan	371	92	1,510	484
Tudela (Calandagan)	490	208	2,226	1,216
Balabac	10,102	7,038	44,239	36,744
Agutayan	222	157	1,019	886
Bancalaan	3,184	2,418	14,502	12,756
Bugsuk (New Cagayancillo)	175	121	735	609
Catagupan	497	355	2,097	1,784
Indalawan	273	196	1,287	1,124
Malaking Ilog	275	193	1,197	1,014
Mangsee	2,121	1,481	9,595	7,799
Melville	394	287	1,711	1,524
Pandanan	280	178	1,137	910
Pasig	98	68	414	349
Poblacion I	87	12	280	54
Poblacion II	86	17	309	92
Poblacion III	88	38	351	204
Poblacion IV	105	28	396	151
Poblacion V	151	77	643	416
Poblacion VI	340	201	1,349	997
Rabor	196	137	810	691
Ramos	580	401	2,433	2,045
Salang	703	520	2,992	2,589
Sebaring	247	153	982	750
Bataraza	19,428	7,531	78,272	41,162
Bono-Bono	900	315	3,511	1,669
Bulalacao	623	247	2,417	1,282

Province/City/ Municipality/Barangay	Households		Individuals	
	Assessed	Poor	Assessed	Poor
Buliluyan	568	221	2,398	1,327
Culandanum	1,141	518	4,621	2,782
Igang-Igang	405	123	1,460	647
Inogbong	1,070	450	4,289	2,448
Iwahig	839	300	3,204	1,606
Malihud	611	196	2,376	1,024
Malitub	193	123	797	644
Marangas (Pob.)	2,156	645	8,511	3,535
Ocayan	706	287	2,886	1,546
Puring	337	145	1,313	772
Rio Tuba	3,614	1,157	14,984	6,599
Sandoval	1,035	322	3,954	1,786
Sapa	611	333	2,500	1,737
Sarong	666	255	2,541	1,356
Sumbiling	1,023	511	4,347	2,827
Tabud	258	146	1,157	838
Tagnato	386	142	1,418	738
Tagolango	259	141	1,119	787
Taratak	602	273	2,509	1,519
Tarusan	1,425	681	5,960	3,693
Brooke'S Point	16,109	5,109	65,133	27,647
Amas	610	275	2,256	1,305
Aribungos	1,115	336	4,483	1,818
Barong-Barong	930	262	3,854	1,501
Calasaguen	786	190	3,217	1,132
Imulnod	720	374	2,821	1,863
Ipilan	1,529	507	6,176	2,830
Maasin	931	318	3,718	1,748
Mainit	831	335	3,359	1,769
Malis	888	344	3,465	1,772
Mambalot	719	207	2,914	1,188
Oring-orinig	477	140	2,032	845
Pangobilian	2,067	477	8,792	2,720
Poblacion I	771	130	3,292	790
Poblacion II	309	28	1,311	173
Salogon	992	340	3,850	1,756
Samareñana	934	329	3,734	1,749
Saraza	992	370	3,881	1,923
Tubtub	508	147	1,978	765
Busuanga	5,108	911	21,611	5,536
Bogtong	252	35	1,064	205
Buluang	549	168	2,432	988
Cheey	570	131	2,384	792
Concepcion	343	81	1,504	510
Maglambay	291	49	1,256	283
New Busuanga (Pob.)	336	48	1,493	318
Old Busuanga	192	30	818	194
Panlaitan	736	94	2,860	538
Quezon	165	38	711	257

Province/City/ Municipality/Barangay	Households		Individuals	
	Assessed	Poor	Assessed	Poor
Sagrada	247	45	1,077	272
Salvacion	707	70	3,022	447
San Isidro	285	30	1,127	172
San Rafael	192	36	765	211
Santo Niño	243	56	1,098	349
Cagayancillo	1,329	457	6,457	2,946
Bantayan (Pob.)	71	26	385	188
Calsada (Pob.)	33	9	189	61
Convento (Pob.)	76	19	331	110
Lipot North (Pob.)	40	9	190	56
Lipot South (Pob.)	26	7	130	46
Magsaysay	246	121	1,258	758
Mampio	161	67	796	438
Nusa	108	39	539	244
Santa Cruz	242	59	1,082	379
Tacas (Pob.)	47	16	215	93
Talaga	240	72	1,137	477
Wahig (Pob.)	39	13	205	96
City Of Puerto Princesa (Capital)	36,691	4,901	157,418	30,077
Babuyan	639	62	2,541	339
Bacungan	1,130	168	4,472	982
Bagong Bayan	309	72	1,268	395
Bagong Pag-asa (Pob.)	81	2	324	13
Bagong Sikat (Pob.)	840	114	3,903	730
Bagong Silang (Pob.)	717	99	3,432	669
Bahile	547	75	2,360	460
Bancao-Bancao	1,521	207	6,342	1,238
Barangay Ng Mga Mangingisda	1,576	272	7,155	1,805
Binduyan	292	35	1,264	209
Buenavista	341	43	1,435	274
Cabayugan	795	112	3,433	663
Concepcion	360	62	1,497	358
Inagawan	387	25	1,474	149
Inagawan Sub-Colony	1,088	247	4,405	1,533
Irawan	1,112	173	4,806	1,060
Iwahig (Pob.)	220	19	863	125
Kalipay (Pob.)	33	-	141	-
Kamuning	408	27	1,717	181
Langogan	562	120	2,445	704
Liwanag (Pob.)	206	38	887	209
Lucbuan	369	43	1,508	250
Luzviminda	864	141	3,636	913
Mabuhay (Pob.)	51	3	222	16
Macarascas	380	27	1,585	169
Magkakaibigan (Pob.)	24	-	101	-
Maligaya (Pob.)	10	-	53	-
Manalo	600	82	2,321	464
Mandaragat	1,262	158	5,584	998

Province/City/ Municipality/Barangay	Households		Individuals	
	Assessed	Poor	Assessed	Poor
Manggahan (Pob.)	42	1	171	4
Maningning (Pob.)	78	8	346	53
Maoyon	310	59	1,306	351
Marufinas	150	41	651	236
Maruyogon	442	75	1,751	420
Masigla (Pob.)	42	2	180	13
Masikap (Pob.)	48	1	205	5
Masipag (Pob.)	121	9	541	65
Matahimik (Pob.)	575	93	2,611	566
Matiyaga (Pob.)	94	18	355	107
Maunlad (Pob.)	303	23	1,155	141
MilagRosa (Pob.)	232	8	1,073	58
Model (Pob.)	32	1	109	10
Montible (Pob.)	56	24	222	123
Napsan	661	136	2,578	766
New Panggangan	145	22	599	123
Pagkakaisa (Pob.)	162	34	769	256
Princesa (Pob.)	76	6	394	43
Salvacion	292	36	1,149	215
San Lucia	1,332	187	5,902	1,132
San Manuel	1,556	152	6,746	1,017
San Miguel	3,491	244	14,688	1,475
San Pedro	1,648	178	7,163	1,136
San Rafael	448	73	1,795	396
Santa Cruz	217	38	862	206
Santa Lourdes	1,236	166	5,276	984
Santa Lucia (Pob.)	4	1	14	9
Santa Monica	854	66	3,892	436
Seaside (Pob.)	72	1	307	10
Sicsican	2,331	258	10,448	1,739
Sim pocan	344	76	1,426	438
Tagabinit	309	63	1,359	393
Tagbueros	1,091	208	5,080	1,288
Tagumpay (Pob.)	57	1	245	7
Tanabag	159	42	684	235
Tanglaw (Pob.)	42	6	186	36
Tiniguiban	915	118	4,006	679
Coron	11,394	4,139	47,466	23,106
Banu ang Daan	260	132	1,100	748
Barangay I (Pob.)	739	193	3,193	1,155
Barangay II (Pob.)	183	67	778	369
Barangay III (Pob.)	57	10	241	68
Barangay IV (Pob.)	45	12	200	71
Barangay V (Pob.)	397	64	1,705	388
Barangay VI (Pob.)	451	124	1,858	695
Bintuan	649	235	2,578	1,268
Borac	678	243	2,602	1,278
Buenavista	295	111	1,205	596
Bulalacao	759	328	3,263	1,855

Province/City/ Municipality/Barangay	Households		Individuals	
	Assessed	Poor	Assessed	Poor
Cabugao	572	291	2,458	1,650
Decabobo	257	103	1,079	563
Decalachao	742	301	2,847	1,537
Guadalupe	880	310	3,566	1,700
Lajala	342	113	1,420	634
Malawig	219	146	1,011	795
Marcilla	331	130	1,445	730
San Lucia	361	123	1,456	651
San Nicolas	630	194	2,435	1,058
Tagumpay	1,541	457	6,574	2,655
Tara	434	261	1,983	1,528
Turda	572	191	2,469	1,114
Culion	4,245	1,543	17,690	8,457
Balala	15	1	62	7
Baldat	170	52	693	274
Binudac	487	203	2,057	1,095
Burabod	176	85	789	506
Culango	77	8	312	41
De Carabao	451	255	1,972	1,382
Galoc	486	223	2,125	1,230
Halsey	219	101	984	584
Jardin	233	32	1,001	210
Libis	250	60	961	309
Luac	456	170	1,776	880
Malaking Patag	324	114	1,349	646
Osmeña	720	223	2,932	1,196
Tiza	181	16	677	97
Cuyo	4,567	1,082	20,108	6,451
Balading	181	39	667	216
Bangcal (Pob.)	254	20	1,090	104
Cabigsing (Pob.)	472	74	1,906	446
Caburian	103	25	412	149
Caponayan	267	99	1,194	560
Catadman (Pob.)	181	36	926	258
Funda	119	34	522	212
Lagaoriao (Pob.)	153	14	649	91
Lubid	184	71	804	426
Lungsod (Pob.)	219	24	929	141
Manamoc	475	136	2,357	836
Maringian	304	39	1,216	230
Pawa	328	69	1,411	372
San Carlos	288	54	1,341	354
Suba	825	308	3,751	1,817
Tenga-Tenga (Pob.)	111	17	471	103
Tocadan (Pob.)	103	23	462	136
Dumaran	5,076	1,540	21,753	8,948
Bacao	357	98	1,468	546
Bohol	299	86	1,221	453
Calasag	68	16	257	86

Province/City/ Municipality/Barangay	Households		Individuals	
	Assessed	Poor	Assessed	Poor
Capayas	299	106	1,296	631
Catep	187	66	778	358
Culasian	222	70	899	418
Danleg	450	146	1,864	807
Dumaran (Pob.)	390	78	1,658	447
Ilian	358	118	1,630	683
Itangil	458	147	1,997	895
Magsaysay	352	137	1,529	785
San Juan	150	24	609	152
Santa Maria	211	61	904	383
Santa Teresita	701	182	3,086	1,085
Santo Tomas	229	56	917	308
Tanatanaon	345	149	1,640	911
El Nido (Bacuit)	8,996	2,094	38,586	12,223
Aberawan	374	77	1,648	483
Bagong Bayan	331	93	1,422	555
Barotuan	557	91	2,391	551
Bebeladan	401	88	1,794	507
Bucana	1,157	326	5,052	1,889
Buena Suerte Pob. (Barangay 2)	391	67	1,738	340
Corong-Corong Pob. (Barangay 4)	468	69	1,933	395
Mabini	381	86	1,597	514
Maligaya Pob. (Barangay 1)	116	18	491	91
Manlag	505	87	2,092	478
Masagana Pob. (Barangay 3)	326	64	1,382	353
New Ibajay	700	157	3,104	1,008
Pasadeña	430	72	1,753	417
San Fernando	489	126	2,155	802
Sibaltan	460	75	1,866	438
Teneguiban	1,029	389	4,535	2,245
Villa Libertad	580	131	2,374	685
Villa Paz	301	78	1,259	472
Kalayaan	6	1	26	9
Pag-asa (Pob.)	6	1	26	9
Linapacan	3,719	1,389	15,674	7,787
Barangonan (Iloc)	251	97	1,035	512
Cabunlawan	184	69	784	415
Calibangbangan	304	143	1,267	782
Decabaitot	192	88	843	536
Maroyogroyog	410	129	1,741	749
Nangalao	559	206	2,391	1,135
New Culaylayan	297	110	1,266	613
Pical	328	176	1,354	866
San Miguel (Pob.)	930	281	3,912	1,646
San Nicolas	264	90	1,081	533
Magsaysay	2,852	546	11,873	3,185
Alcoba	132	60	609	369
Balaguen	413	80	1,649	460

Province/City/ Municipality/Barangay	Households		Individuals	
	Assessed	Poor	Assessed	Poor
Canipo	232	79	963	474
Cocoro	286	104	1,244	610
Danawan (Pob.)	165	16	622	80
Emilod	147	25	598	137
Igabas	221	34	876	171
Lacaren	96	13	395	65
Los Angeles	242	14	925	82
Lucbuan	441	68	1,947	405
Rizal	477	53	2,045	332
Narra	15,601	2,458	67,490	15,526
Antipuluan	1,415	178	6,108	1,186
Aramaywan	953	252	4,213	1,553
Bagong Sikat	416	44	1,736	273
Batang-Batang	282	37	1,224	240
Bato-Bato	536	80	2,297	494
Burirao	700	176	3,007	1,031
Caguisan	332	46	1,363	297
Calategas	1,098	177	4,973	1,157
Dumagueña	736	158	3,259	998
Elvita	294	46	1,181	303
Estrella Village	272	40	1,149	266
Ipilan	380	130	1,538	700
Malatgao	527	60	2,135	361
Malinao	693	103	2,945	667
Narra (Pob.)	1,960	206	8,446	1,340
Panacan	1,000	150	4,424	989
Panacan 2	1,160	145	5,159	975
Princess Urduja	1,185	141	5,209	900
Sandoval	498	70	2,132	446
Tacras	242	63	995	373
Taritien	380	53	1,672	354
Teresa	323	57	1,379	337
Tinagong Dagat	219	46	946	286
Quezon	14,330	5,231	59,147	29,451
Alfonso XIII (Pob.)	2,450	679	10,404	3,962
Aramaywan	877	358	3,778	2,082
Berong	769	285	3,373	1,680
Calatagbak	411	197	1,714	1,088
Calumpang	615	266	2,595	1,533
Isugod	1,054	436	4,511	2,474
Maasin	573	196	2,323	1,075
Malatgao	821	253	3,258	1,476
Panitian	1,866	773	7,526	4,146
Pinaglabanan	927	341	3,632	1,833
Quinlogan	903	346	3,780	2,013
Sowangan	730	253	2,930	1,403
Tabon	1,348	465	5,328	2,572
Tagusao	986	383	3,995	2,114
Rizal (Marcos)	13,598	5,989	54,588	31,337

Province/City/ Municipality/Barangay	Households		Individuals	
	Assessed	Poor	Assessed	Poor
Bunog	821	370	3,383	1,958
Campong Ulay	603	233	2,286	1,219
Candawaga	1,584	637	6,597	3,403
Canipaan	671	397	2,833	2,086
Culasian	766	371	3,115	2,030
Iraan	1,856	768	7,284	4,075
Latud	527	289	2,068	1,500
Panalingaan	1,022	634	4,393	3,290
Punta Baja	2,785	761	11,217	4,113
Ransang	1,328	636	5,374	3,309
Taburi	1,635	893	6,038	4,354
Roxas	14,219	4,008	59,742	23,044
Abaroan	837	188	3,517	1,102
Antonino	262	105	1,121	600
Bagong Bayan	228	76	981	458
Barangay I (Pob.)	772	230	3,415	1,374
Barangay II (Pob.)	135	21	578	143
Barangay III (Pob.)	610	80	2,693	535
Barangay IV (Pob.)	982	307	4,545	1,809
Barangay V Pob. (Porao Island)	3	-	13	-
Barangay VI Pob. (Johnson Island)	132	32	546	173
Caramay	725	166	2,804	915
Dumarao	739	223	3,064	1,288
Iraan	211	69	818	381
Jolo	269	122	1,104	645
Magara (Arasan)	1,202	433	5,008	2,342
Malcampo	383	123	1,701	759
Mendoza	307	87	1,243	495
Narra (Minara)	336	50	1,290	273
New Barbacan (Retac)	893	178	3,653	1,100
New Cuyo	430	112	1,871	679
Nicanor Zabala	494	170	1,978	909
Rizal	214	64	830	346
Salvacion	190	47	787	278
San Isidro	160	36	714	208
San Lucia	310	96	1,297	565
San Miguel	312	86	1,201	462
San Nicolas	265	68	1,133	417
Sandoval	508	158	2,110	932
Tagumpay	624	208	2,684	1,193
Taradungan	274	73	1,136	440
Tinitian	478	206	1,956	1,089
Tumarbong	934	194	3,951	1,134
San Vicente	6,413	2,029	27,919	11,823
Alimanguan	877	316	3,970	1,873
Binga	449	151	1,807	834
Caruray	1,023	323	4,326	1,835
Kemdeng	220	92	1,005	538

Province/City/ Municipality/Barangay	Households		Individuals	
	Assessed	Poor	Assessed	Poor
New Agutaya	742	203	3,314	1,235
New Canipo	326	101	1,385	575
Poblacion (San Vicente)	1,142	352	5,057	2,010
Port Barton	1,153	344	4,908	2,032
San Isidro	178	37	773	241
Santo Niño	303	110	1,374	650
Sofronio Española	9,046	2,987	34,742	15,858
Abo-Abo	835	239	2,922	1,110
Irayay	776	200	3,067	1,136
Isumbo	646	171	2,395	923
Labog	1,016	346	3,898	1,905
Panitian	1,769	725	6,688	3,693
Pulot Center	1,287	317	4,948	1,700
Pulot Interior (Pulot II)	832	435	3,403	2,254
Pulot Shore (Pulot I)	999	316	4,164	1,810
Punang	886	238	3,257	1,327
Taytay	17,755	6,208	74,451	34,788
Abongan	1,016	224	4,409	1,332
Alacalian	674	274	2,632	1,427
Banbanan	470	155	1,863	824
Bantulan	553	257	2,280	1,388
Baras (Pangpang)	232	122	945	635
Batas	306	118	1,212	613
Bato	716	185	2,981	1,084
Beton	320	121	1,435	710
Busy Bees	308	112	1,227	610
Calawag	1,204	549	5,258	3,083
Casian	966	504	4,092	2,673
Cataban	258	97	1,034	534
Debangan	249	104	1,006	576
Depla	291	114	1,209	625
Libertad	470	164	1,901	921
Liminangcong	1,162	317	5,452	1,971
Meytegued	283	102	1,082	532
Minapla	170	82	619	383
New Guinlo	821	220	3,369	1,267
Old Guinlo	250	49	1,021	279
Paglaum	479	151	2,038	917
Paly (Paly Island)	495	187	2,200	1,006
Pamantolon	467	189	1,962	1,051
Pancol	607	186	2,570	1,109
Poblacion	2,574	782	10,364	4,355
Pularaquen (Canique)	673	254	2,849	1,470
San Lucia	439	155	2,032	939
Sandoval	324	95	1,330	532
Silanga	366	143	1,460	772
Talog	250	88	1,039	499
Tumbod	362	108	1,580	671
Romblon	65,484	29,744	277,614	158,465

Province/City/ Municipality/Barangay	Households		Individuals	
	Assessed	Poor	Assessed	Poor
Alcantara	3,525	1,750	14,895	9,213
Bagsik	218	144	915	702
Bonlao	306	127	1,310	700
Calagonsao	269	158	1,188	856
Camili	398	188	1,778	1,044
Camod-Om	204	112	928	644
Gui-Ob	259	136	1,065	678
Lawan	189	97	771	461
Madalag	302	145	1,318	778
Poblacion	296	118	1,280	662
San Isidro	252	118	943	592
San Roque	262	146	985	693
Tugdan	570	261	2,414	1,403
Banton	1,283	589	4,605	2,914
Balogo	98	50	346	249
Banice	89	47	282	201
Hambi-An	81	46	325	244
Lagang	13	10	51	45
Libtong	57	23	179	107
Mainit	93	47	326	223
Nabalay	35	19	130	93
Nasunogan	80	34	241	161
Poblacion	157	56	639	301
Sibay	74	32	262	162
Tan-Ag	85	40	292	200
Toctoc	59	32	255	165
Togbongan	36	14	122	65
Togong	79	36	294	176
Tumalum	82	33	300	171
Tungonan	89	32	309	169
Yabawon	76	38	252	182
Cajidiocan	4,841	2,631	19,621	13,390
Alibagon	157	91	671	483
Cambajao	466	286	1,975	1,471
Cambalo	453	248	1,849	1,262
Cambijang	373	190	1,589	1,014
Cantagda	313	161	1,233	819
Danao	650	357	2,713	1,854
Gutivan	263	134	1,026	686
Lico	141	78	570	406
Lumbang Este	178	84	681	421
Lumbang Weste	332	260	1,551	1,389
Marigondon	397	193	1,528	964
Poblacion	320	116	1,189	548
Sugod	421	234	1,614	1,109
Taguilos	377	199	1,432	964
Calatrava	2,285	978	10,518	5,672
Balogo	385	158	1,710	873
Linao	296	143	1,443	855

Province/City/ Municipality/Barangay	Households		Individuals	
	Assessed	Poor	Assessed	Poor
Pagsangahan	199	107	908	605
Pangulo	402	187	1,865	1,076
Poblacion	367	75	1,654	484
San Roque	355	146	1,597	829
Talisay	281	162	1,341	950
Concepcion	960	289	3,767	1,548
Bachawan	98	43	391	211
Calabasahan	165	65	704	360
Dalajican	74	24	280	119
Masadya	53	21	200	102
Masudsud	84	20	295	102
Poblacion	215	33	809	193
Sampong	96	32	365	190
San Pedro (Agbatang)	109	32	457	172
San Vicente	66	19	266	99
Corcuera	2,234	966	8,753	5,091
Alegria	405	200	1,535	1,007
Ambulong	110	62	507	351
Colongcolong	137	77	586	419
Gobon	154	63	613	339
Guintiguiban	80	25	292	128
Ilijan	195	72	734	394
Labnig	116	56	448	298
Mabini	67	18	261	87
Mahaba	144	46	543	244
Mangansag	237	100	871	492
Poblacion	42	14	179	88
San Agustin	128	54	534	288
San Roque	196	93	768	493
San Vicente	111	39	421	201
Tacasan	112	47	461	262
Ferrol	1,676	685	7,142	3,651
Agnonoc	145	61	605	328
Bunsoran	234	87	937	452
Claro M. Recto	177	73	676	366
Hinaguman	280	134	1,317	821
Poblacion (Ferrol)	403	139	1,679	701
Tubigon	437	191	1,928	983
Looc	5,264	1,805	22,809	10,036
Agojo	441	171	1,903	914
Balatican	261	93	1,069	516
Buenavista	302	118	1,460	744
Camandao	505	231	2,260	1,283
Guinhayaan	378	99	1,643	565
Limon Norte	499	226	2,168	1,224
Limon Sur	649	237	2,791	1,330
Manhac	302	101	1,346	575
Pili	276	90	1,127	464
Poblacion	649	131	2,738	742

Province/City/ Municipality/Barangay	Households		Individuals	
	Assessed	Poor	Assessed	Poor
Punta	707	195	3,006	1,088
Tuguis	295	113	1,298	591
Magdiwang	3,082	1,430	13,998	8,177
Agsao	204	57	845	329
Agutay	372	185	1,742	1,119
Ambulong	293	138	1,261	753
Dulangan	354	222	1,762	1,290
Ipil	345	148	1,563	893
Jao-Asan	224	114	1,061	646
Poblacion	447	140	1,958	797
Silum	195	97	898	549
Tampayan	648	329	2,908	1,801
Odiangan	8,393	3,163	34,386	16,109
Amatong	314	150	1,344	809
Anahao	486	198	1,887	964
Bangon	297	120	1,256	605
Batiano	300	111	1,243	547
Budiong	545	187	2,202	935
Canduyong	425	184	1,741	930
Dapawan	396	124	1,669	661
Gabawan	513	141	2,086	742
Libertad	484	164	2,032	882
Ligaya (Pob.)	37	7	132	37
Liwanag (Pob.)	35	9	153	42
Liwayway (Pob.)	9	-	30	-
Malilico	228	85	905	418
Mayha	225	75	919	380
Panique	585	234	2,394	1,198
Pato-o	690	329	2,848	1,670
Poctoy	357	86	1,488	458
Progreso Este	331	175	1,310	857
Progreso Weste	207	102	832	477
Rizal	360	160	1,495	797
Tabing Dagat (Pob.)	74	18	333	110
Tabobo-an	323	115	1,307	594
Tuburan	414	133	1,597	669
Tulay	274	98	1,093	488
Tumingad	484	158	2,090	839
Romblon (Capital)	9,507	4,437	39,021	23,144
Agbaluto	164	87	715	434
Agbudia	280	130	1,121	668
Agnaga	245	170	1,061	881
Agnay	236	45	862	234
Agnipa	260	109	1,100	587
Agpanabat	243	129	1,011	693
Agtongo	318	180	1,239	895
Alad	524	231	2,151	1,201
Bagacay	613	308	2,488	1,568
Barangay I (Pob.)	133	27	504	145

Province/City/ Municipality/Barangay	Households		Individuals	
	Assessed	Poor	Assessed	Poor
Barangay II (Pob.)	245	58	947	326
Barangay III (Pob.)	217	53	817	292
Barangay IV (Pob.)	233	35	823	189
Cajimos	669	347	2,912	1,811
Calabogo	229	146	979	762
Capaclan	1,080	502	4,459	2,642
Cobrador (Naguso)	258	134	927	621
Ginablan	184	67	726	336
Guimpingan	168	84	729	451
Ilauran	370	214	1,612	1,167
Lamao	235	143	1,023	738
Li-O	314	186	1,408	1,029
Logbon	217	81	823	389
Lonos	395	193	1,716	1,028
Lunas	209	123	810	585
Macalas	273	149	1,184	783
Mapula	156	46	606	232
Palje	152	72	631	386
Sablayan	361	236	1,586	1,239
Sawang	357	79	1,323	420
Tambac	169	73	728	412
San Agustin	5,402	2,327	24,181	12,925
Bachawan	420	183	1,917	1,045
Binongahan	477	265	2,109	1,412
Binugusan	173	65	788	366
Buli	203	86	922	528
Cabolutan	410	170	1,855	960
Cagbuaya	334	109	1,454	590
Camantaya	97	47	453	271
Carmen	485	222	2,126	1,196
Cawayan	215	107	975	600
Doña Juana	636	320	2,761	1,623
Dubduban	584	259	2,573	1,426
Lusong	231	101	983	555
Mahabang Baybay (Long Beach)	468	199	2,295	1,170
Poblacion	302	53	1,288	322
Sugod	367	141	1,682	861
San Andres	3,525	1,691	15,038	8,833
Agpudlos	324	177	1,417	905
Calunacon	336	120	1,422	656
Doña Trinidad	145	47	537	223
Juncarlo	149	77	635	410
Linawan	333	194	1,427	975
Mabini	335	154	1,460	851
Marigondon Norte	209	139	907	708
Marigondon Sur	218	101	959	557
Matutuna	355	187	1,475	934
Pag-Alad	275	121	1,163	657

Province/City/ Municipality/Barangay	Households		Individuals	
	Assessed	Poor	Assessed	Poor
Poblacion	297	86	1,348	478
Tan-Agan	407	202	1,652	1,019
Victoria	142	86	636	460
San Fernando	4,946	2,645	21,955	14,455
Agtiwa	238	147	1,108	805
Azarga	466	226	1,914	1,164
Campalingo	382	158	1,594	877
Canjalon	415	203	1,827	1,151
España	470	244	2,136	1,394
Mabini	294	164	1,276	847
Mabulo	379	217	1,716	1,191
Otod	442	233	2,076	1,317
Panangcalan	219	113	976	640
Pili	254	146	1,088	757
Poblacion	283	91	1,111	519
Taclobo	1,104	703	5,133	3,793
San Lucia	2,617	1,440	11,092	7,594
Busay	406	234	1,734	1,282
Combot	260	168	1,141	886
Lanas	736	413	3,014	2,124
Pinamihagan	380	245	1,668	1,289
Poblacion (Agcogon)	835	380	3,535	2,013
Santa Fe	3,965	1,909	17,547	10,581
Agmanic	420	237	1,912	1,326
Canyayo	401	240	1,793	1,307
Danao Norte	289	149	1,326	863
Danao Sur	172	85	746	464
Guinbirayan	439	183	1,886	1,002
Guintigbasan	112	52	559	315
Magsaysay	382	177	1,657	997
Mat-i	275	134	1,201	726
Pandan	364	180	1,618	991
Poblacion	564	229	2,515	1,247
Tabugon	547	243	2,334	1,343
Santa Maria (Imelda)	1,979	1,009	8,286	5,132
Bonga	235	154	968	735
Concepcion Norte (Pob.)	638	304	2,747	1,589
Concepcion Sur	502	253	2,190	1,346
Paroyhog	164	75	663	374
San Isidro	145	91	544	426
Santo Niño	295	132	1,174	662

ANNEX B - Number of Poor Households Living in Housing with Roof and Outer Walls Made of Light Materials and Salvaged Materials; No Access to Electricity; and Own or Owner-like of House and lot per Barangay

Province/ City/ Municipality/ Barangay	Roof: Light Materials	Roof: Salvaged Materials	Outer Wall: Light Materials	Outer Wall Salvaged	Own/ Owner-Like Possession of House & Lot	No Access to Electricity
Marinduque	2568	160	1617	302	3655	3288
Boac (Capital)	568	40	485	73	720	772
Agot	2	0	5	0	6	3
Agumaymayan	3	0	7	1	10	4
Amoingon	13	1	22	1	10	13
Apitong	7	2	1	2	7	6
Balagasan	14	1	7	1	13	35
Balaring	3	1	5	1	5	7
Balimbing	4	0	11	2	16	8
Balogo	18	1	5	3	21	18
Bamban	6	1	3	1	5	16
Bangbangalon	11	5	16	6	20	11
Bantad	10	1	3	1	14	17
Bantay	3	1	16	0	24	27
Bayuti	8	0	8	0	4	13
Binunga	14	0	10	1	12	17
Boi	23	0	26	0	21	37
Boton	4	0	2	0	2	3
Buliasnin	6	0	3	0	15	7
Bunganay	23	2	33	2	42	28
Caganhao	15	2	14	4	11	12
Canat	11	0	16	0	20	30
Catubugan	9	0	8	3	23	23
Cawit	27	5	39	7	46	34
Daig	7	0	5	1	9	7
Daypay	1	0	0	0	2	2
Duyay	14	0	21	0	39	28
Hinapulan	14	0	11	0	6	38
Ihatub	1	0	7	0	3	4
Isok I (Pob.)	7	3	0	6	3	6
Isok II Pob. (Kalamias)	2	1	5	2	1	5
Laylay	13	1	28	1	20	19
Lupac	11	0	6	0	19	15
Mahinhin	11	1	3	1	18	32
Mainit	17	3	21	7	27	34
Malbog	8	0	1	1	6	4
Maligaya	7	0	3	1	13	9
Malusak (Pob.)	0	0	1	0	0	0
Mansiwat	1	1	1	1	4	5
Mataas Na Bayan (Pob.)	0	0	1	1	0	0
Maybo	14	1	7	1	11	7

Province/ City/ Municipality/ Barangay	Roof: Light Materials	Roof: Salvaged Materials	Outer Wall: Light Materials	Outer Wall Salvaged	Own/ Owner-Like Possession of House & Lot	No Access to Electricity
Mercado (Pob.)	7	0	9	1	13	6
Murallon (Pob.)	0	0	2	0	0	0
Ogbac	1	0	4	0	4	2
Pawa	3	0	11	0	4	7
Pili	4	0	1	0	6	4
Poctoy	3	1	1	1	2	11
Poras	7	0	2	0	9	6
Puting Buhangin	4	0	2	0	10	15
Puyog	21	0	9	2	21	11
Sabong	14	0	3	0	4	12
San Miguel (Pob.)	0	0	0	0	0	0
Santol	18	2	8	3	18	17
Sawi	3	0	5	0	8	9
Tabi	22	2	9	1	16	7
Tabigue	22	0	6	2	9	17
Tagwak	1	0	4	0	5	2
Tambunan	21	0	3	0	15	23
Tampus (Pob.)	10	0	1	2	4	12
Tanza	13	1	7	2	18	14
Tugos	21	0	6	0	18	3
Tumagabok	8	0	8	0	7	10
Tumapon	3	0	3	0	1	0
Buenavista	548	30	137	72	759	389
Bagacay	47	2	5	5	47	12
Bagtingon	34	0	17	0	59	21
Barangay I (Pob.)	21	3	8	2	15	13
Barangay II (Pob.)	1	0	0	0	3	0
Barangay III (Pob.)	2	0	1	0	1	3
Barangay IV (Pob.)	9	1	2	1	6	4
Bicas-Bicas	25	5	6	10	47	9
Caigangan	54	8	9	13	84	37
Daykitin	72	3	15	5	86	50
Libas	47	1	13	5	74	39
Malbog	24	0	15	0	54	18
Sihi	25	1	4	2	50	15
Timbo (Sanggulong)	26	0	18	0	52	21
Tungib-Lipata	56	3	7	16	101	53
Yook	105	3	17	13	80	94
Gasán	202	18	231	25	452	299
Antipolo	23	0	18	0	31	19
Bachao Ibaba	3	1	6	1	4	1
Bachao Ilaya	5	0	6	0	8	21
Bacongbacong	3	0	7	0	8	2
Bahi	8	2	7	1	13	27
Bangbang	6	1	6	0	12	11
Banot	0	0	1	0	3	5

Province/ City/ Municipality/ Barangay	Roof: Light Materials	Roof: Salvaged Materials	Outer Wall: Light Materials	Outer Wall Salvaged	Own/ Owner-Like Possession of House & Lot	No Access to Electricity
Banuyo	19	0	11	0	39	22
Barangay I (Pob.)	1	0	0	0	2	5
Barangay II (Pob.)	1	0	1	0	2	0
Barangay III (Pob.)	0	0	2	0	2	4
Bognuyan	3	0	3	0	11	2
Cabugao	5	0	6	1	14	11
Dawis	14	0	19	2	38	18
Dili	8	0	13	0	11	16
Libtangin	8	2	10	1	24	11
Mahunig	7	0	9	0	15	10
Mangiliol	7	0	1	0	6	8
Masiga	9	0	20	4	42	7
Matandang Gasan	10	4	10	2	21	16
Pangi	5	0	8	0	8	6
Pingan	12	1	30	2	25	17
Tabionan	10	1	7	1	36	5
Tapuyan	7	2	6	0	28	19
Tiguion	28	4	24	10	49	36
Mogpog	193	29	120	56	279	335
Anapog-Sibucan	8	1	3	4	5	12
Argao	6	3	2	4	8	11
Balanacan	15	3	22	4	9	28
Banto	1	0	1	0	2	0
Bintakay	4	1	12	2	21	17
Bocboc	9	2	0	3	5	12
Butansapa	2	0	4	0	5	6
Candahon	6	0	1	1	0	7
Capayang	10	0	8	2	17	30
Danao	7	3	7	3	13	8
Dulong Bayan (Pob.)	2	0	0	0	1	1
Gitnang Bayan (Pob.)	0	0	0	0	1	0
Guisian	7	1	3	3	17	13
Hinadharan	1	0	4	0	6	3
Hinanggayon	5	0	0	0	2	6
Ino	7	1	10	2	12	23
Janagdong	9	2	8	6	17	15
Lamesa	4	0	2	0	5	10
Laon	16	1	3	5	9	14
Magapua	5	0	0	2	8	8
Malayak	3	0	2	0	5	5
Malusak	2	0	0	0	2	2
Mampaitan	3	0	0	1	5	3
Mangyan-Mababad	4	0	0	0	1	2
Market Site (Pob.)	2	0	0	0	1	1
Mataas Na Bayan	1	0	1	0	0	0

Province/ City/ Municipality/ Barangay	Roof: Light Materials	Roof: Salvaged Materials	Outer Wall: Light Materials	Outer Wall Salvaged	Own/ Owner-Like Possession of House & Lot	No Access to Electricity
Mendez	9	0	1	2	19	16
Nangka I	3	0	6	0	2	11
Nangka II	5	4	5	2	13	11
Paye	7	2	5	2	31	13
Pili	6	0	1	0	0	2
Puting Buhangin	5	0	3	1	10	14
Sayao	11	1	0	3	12	7
Silangan	2	2	1	2	6	6
Sumangga	2	1	4	1	4	9
Tarug	2	1	1	1	5	9
Villa Mendez (Pob.)	2	0	0	0	0	0
Santa Cruz	338	32	418	46	800	781
Alobo	3	0	7	1	15	21
Angas	8	2	12	1	20	15
Aturan	9	0	9	1	14	18
Bagong Silang Pob. (2nd Zone)	2	0	1	0	0	3
Baguidbirin	1	0	0	0	1	1
BallIs	5	0	3	0	12	15
Balogo	3	0	8	0	14	20
Banahaw Pob. (3rd Zone)	0	0	3	0	4	3
Banguangan	1	0	6	0	2	8
Banogbog	2	0	0	0	6	2
Biga	2	0	4	0	5	2
Botilao	2	0	13	0	17	15
Buyabod	21	2	21	3	45	39
Dating Bayan	0	0	0	0	7	8
Devilla	6	0	8	1	16	12
Dolores	15	1	10	2	11	24
Haguimit	3	0	5	1	13	11
Hupi	18	5	13	6	25	33
Ipil	21	2	19	3	22	26
Jolo	1	0	8	0	4	6
Kaganhao	1	0	2	1	10	1
Kalangkang	6	1	2	1	8	15
Kamandugan	9	2	9	1	13	18
Kasily	6	1	9	0	15	17
Kilo-Kilo	0	0	5	0	3	10
Kiñaman	0	0	0	0	5	8
Labo	3	0	9	0	4	11
Lamesa	1	0	9	0	23	16
Landy	4	0	15	0	25	27
Lapu-Lapu Pob. (5th Zone)	33	4	36	2	29	37
Libjo	2	0	3	1	2	8

Province/ City/ Municipality/ Barangay	Roof: Light Materials	Roof: Salvaged Materials	Outer Wall: Light Materials	Outer Wall Salvaged	Own/ Owner-Like Possession of House & Lot	No Access to Electricity
Lipa	7	1	2	0	13	20
Lusok	5	0	4	2	22	7
Maharlika Pob. (1st Zone)	1	0	0	0	2	1
Makulapnit	1	0	5	0	14	6
Maniwaya	8	0	15	1	39	35
Manlibunan	2	0	3	2	15	11
Masaguisi	14	3	17	5	12	26
Masalukot	2	0	8	0	14	17
Matalaba	2	0	3	0	20	11
Mongpong	12	0	16	2	28	20
Morales	11	0	3	0	28	14
Napo	4	1	18	0	30	30
Pag-asa Pob. (4th Zone)	1	0	3	0	2	2
Pantayin	0	0	1	0	7	1
Polo	12	0	3	0	19	17
Pulong-Parang	8	1	4	1	25	11
Punong	1	0	2	0	14	6
San Antonio	3	1	9	1	8	9
San Isidro	1	0	3	0	13	1
Tagum	7	0	9	0	19	17
Tamayo	5	0	5	0	6	6
Tambangan	6	2	14	1	16	17
Tawiran	25	0	13	1	25	25
Taytay	12	3	9	5	19	21
Torrijos	719	11	226	30	645	712
Bangwayin	13	0	0	0	7	9
Bayakbakin	7	0	5	0	13	17
Bolo	8	0	3	0	10	5
Bonliw	16	1	6	1	18	22
Buangan	56	0	33	1	57	49
Cabuyo	40	1	2	2	27	51
Cagpo	12	1	9	1	18	17
Dampulan	27	1	16	1	38	30
Kay Duke	11	1	3	1	9	9
Mabuhay	14	0	5	1	9	19
Makawayan	29	0	11	0	44	24
Malibago	89	2	17	4	93	63
Malinao	27	0	7	0	20	21
Maranlig	10	0	4	0	24	24
Marlangga	30	0	33	2	32	37
Matuyatuya	15	0	1	5	7	9
Nangka	24	0	14	0	22	29
Pakaskasan	10	0	7	0	13	13
Payanas	20	0	8	0	26	22
Poblacion	56	2	10	4	14	82

Province/ City/ Municipality/ Barangay	Roof: Light Materials	Roof: Salvaged Materials	Outer Wall: Light Materials	Outer Wall Salvaged	Own/ Owner-Like Possession of House & Lot	No Access to Electricity
Poctoy	14	0	7	0	16	9
Sibuyao	40	2	5	3	56	44
Suha	23	0	1	2	22	11
Talawan	37	0	3	0	19	25
Tigwi	91	0	16	2	31	71
Occidental Mindoro	14955	2285	4536	3847	16757	15706
Abra De Ilog	2209	167	334	307	835	1693
Armado	82	6	20	20	49	63
Balao	248	8	42	11	56	157
Cabacao	317	63	87	79	169	354
Lumangbayan	335	1	30	21	95	151
Poblacion	40	0	5	15	54	27
San Vicente	230	1	12	4	139	83
Santa Maria	187	38	55	75	82	244
Tibag	62	3	12	9	41	33
Udalo (Camurong)	467	22	25	18	88	371
Wawa	241	25	46	55	62	210
Calintaan	1057	61	426	106	803	989
Concepcion	139	3	39	5	78	112
Iron	76	3	34	21	34	81
Malpalon	150	4	46	6	171	170
New Dagupan	208	11	104	9	91	137
Poblacion	166	22	88	46	119	117
Poypoy	202	8	82	10	198	263
Tanyag	116	10	33	9	112	109
Looc	206	145	71	139	285	136
Agkawayan	9	10	4	10	5	1
Ambil	38	22	10	23	68	15
Balikyias	15	10	1	9	17	1
Bonbon (Pob.)	55	30	0	31	38	4
Bulacan	10	18	21	17	22	63
Burol	26	11	4	11	47	2
Guitna (Pob.)	11	6	4	6	19	0
Kanluran (Pob.)	6	8	0	8	1	0
Talaotao	36	30	27	24	68	50
Lubang	193	30	59	62	249	35
Araw At Bituin (Pob.)	2	0	1	1	5	2
Bagong Sikat (Pob.)	0	0	0	0	0	0
Banaag At Pag-asa (Pob.)	1	0	0	0	2	0
Binakas	12	2	7	2	15	0
Cabra	1	0	2	2	32	2
Likas Ng Silangan (Pob.)	0	0	0	0	0	0

Province/ City/ Municipality/ Barangay	Roof: Light Materials	Roof: Salvaged Materials	Outer Wall: Light Materials	Outer Wall Salvaged	Own/ Owner-Like Possession of House & Lot	No Access to Electricity
Maginhawa (Pob.)	4	2	1	1	6	1
Maligaya	7	0	2	1	5	0
Maliig	37	9	5	17	34	7
Ninikat Ng Pag-asa (Pob.)	2	0	0	0	0	0
Paraiso (Pob.)	0	2	0	1	1	0
Surville (Pob.)	5	1	0	2	3	0
Tagbac	33	2	5	6	36	5
Tangal	59	1	10	11	56	3
Tilik	11	3	9	6	16	5
Vigo	19	8	17	12	38	10
Magsaysay	736	72	395	231	1421	2125
Alibog	62	13	29	25	208	237
Caguray	20	1	71	20	93	187
Calawag	9	1	17	3	24	40
Gapasan	36	1	13	6	96	166
Laste	13	4	35	11	37	81
Lourdes	13	1	21	4	67	75
Nicolas (Bulo)	134	8	20	54	286	297
Paclolo	148	6	38	22	109	247
Poblacion	46	13	40	29	109	156
Purnaga	195	16	23	27	257	364
Santa Teresa	38	6	50	22	72	166
Sibalat	22	2	38	8	63	109
Mamburao (Capital)	671	66	313	150	602	541
Balansay	187	3	92	25	188	173
Fatima (TII)	43	4	25	11	45	44
Payompon	103	3	56	17	59	60
Poblacion 1 (Barangay 1)	0	0	0	0	0	0
Poblacion 2 (Barangay 2)	15	0	5	4	16	4
Poblacion 3 (Barangay 3)	0	0	0	0	0	0
Poblacion 4 (Barangay 4)	3	0	1	1	2	0
Poblacion 5 (Barangay 5)	4	0	0	3	0	0
Poblacion 6 (Barangay 6)	1	0	2	0	0	0
Poblacion 7 (Barangay 7)	4	0	5	0	22	1
Poblacion 8 (Barangay 8)	3	0	6	0	7	1
San Luis (Ligang)	52	8	11	16	36	54
Talabaan	67	9	9	14	39	60

Province/ City/ Municipality/ Barangay	Roof: Light Materials	Roof: Salvaged Materials	Outer Wall: Light Materials	Outer Wall Salvaged	Own/ Owner-Like Possession of House & Lot	No Access to Electricity
Tangkalan	43	4	25	12	65	50
Tayamaan	146	35	76	47	123	94
Paluan	739	113	305	277	1018	1271
Alipaoy	104	33	65	62	209	261
Bagong Silang Pob. (Bgy 5)	1	0	2	0	0	1
Handang Tumulong Pob. (Bgy 2)	2	0	4	0	0	3
Harrison	289	49	86	131	413	600
Lumangbayan	4	1	12	1	7	5
Mananao	160	3	31	12	151	182
Mapalad Pob. (Bgy 1)	26	4	18	5	29	12
Marikit	36	7	23	21	39	48
Pag-asa Ng Bayan Pob. (Bgy 4)	2	0	5	1	5	5
San Lucia Pob. (Bgy 6)	3	0	6	1	4	4
Silahis Ng Pag-asa Pob. (Bgy 3)	0	0	1	2	4	2
Tubili	112	16	52	41	157	148
Rizal	1333	142	343	386	1161	823
Adela	104	2	18	11	76	51
Aguas	74	2	19	6	57	55
Magsikap	83	20	35	53	84	39
Malawaan	137	29	49	122	170	84
Manoot	402	24	46	47	347	318
Pitogo	64	12	29	29	54	35
Rizal	110	0	29	11	84	72
Rumbang	123	14	16	30	94	70
Salvacion	92	19	51	27	77	46
San Pedro	54	18	22	47	48	26
Santo Niño	90	2	29	3	70	27
Sablayan	2301	231	323	489	2678	2354
Batong Buhay	152	63	34	84	265	209
Buenavista	110	4	4	19	103	81
Burgos	92	7	22	28	146	113
Claudio Salgado	188	4	14	18	123	119
General Emilio Aguinaldo	50	5	5	8	91	47
Ibud	51	13	3	24	71	34
Ilvita	39	4	15	10	139	41
Lagnas	104	0	9	5	60	87
Ligaya	316	12	18	20	260	309
Malisbong	43	1	9	4	11	31
Paetan	56	10	4	23	73	54
Pag-asa	265	16	3	35	177	264

Province/ City/ Municipality/ Barangay	Roof: Light Materials	Roof: Salvaged Materials	Outer Wall: Light Materials	Outer Wall Salvaged	Own/ Owner-Like Possession of House & Lot	No Access to Electricity
Poblacion (Lumangbayan)	42	9	45	28	141	85
San Agustin	114	2	43	15	185	181
San Francisco	108	24	1	41	69	118
San Nicolas	71	11	5	37	124	52
San Vicente	127	10	3	17	83	129
Santa Lucia	48	5	44	17	202	130
Santo Niño	126	13	15	22	170	95
Tagumpay	27	13	1	22	59	27
Tuban	150	2	18	7	94	120
Victoria	22	3	8	5	32	28
San Lucia	3492	574	1460	916	5122	3606
Ambulong	68	4	50	10	106	126
Ansiray	26	2	7	4	74	55
Bagong Sikat	34	16	28	22	59	19
Bangkal	28	1	24	2	49	56
Barangay 1 (Pob.)	0	0	0	0	0	0
Barangay 2 (Pob.)	0	2	0	2	0	0
Barangay 3 (Pob.)	9	3	1	6	10	1
Barangay 4 (Pob.)	16	21	5	32	24	2
Barangay 5 (Pob.)	21	15	11	20	39	3
Barangay 6 (Pob.)	1	2	0	2	0	1
Barangay 7 (Pob.)	3	1	1	3	0	1
Barangay 8 (Pob.)	4	0	0	0	0	0
Batasan	202	20	63	33	130	144
Bayotbot	93	21	15	37	140	125
Bubog	113	47	96	96	268	125
Buri	62	1	15	2	54	50
Camburay	30	8	17	14	58	43
Caminawit	116	11	12	19	164	29
Catayungan	14	2	18	3	63	58
Central	178	80	198	115	577	223
Iling Proper	57	5	10	8	67	110
Inasakan	30	0	28	5	55	43
Ipil	24	2	14	2	51	48
La Curva	76	56	23	69	142	20
Labangan Iling	44	3	7	5	74	68
Labangan Poblacion	79	45	69	95	154	49
Mabini	40	2	15	9	88	17
Magbay	31	8	21	20	132	31
Mangarin	71	25	23	30	115	62
Mapaya	302	31	92	44	391	162
Monte Claro	545	4	80	3	496	555
Murtha	272	21	156	24	137	253
Naibuan	457	66	73	68	372	573
Natandol	48	2	29	8	126	112

Province/ City/ Municipality/ Barangay	Roof: Light Materials	Roof: Salvaged Materials	Outer Wall: Light Materials	Outer Wall Salvaged	Own/ Owner-Like Possession of House & Lot	No Access to Electricity
Pag-asa	104	35	71	60	176	47
Pawican	182	3	77	4	285	231
San Agustin	62	3	59	19	283	115
San Isidro	18	3	14	9	48	28
San Roque	32	3	38	12	115	21
Santa Cruz	2018	684	507	784	2583	2133
Alacaak	234	53	64	74	402	320
Barahan	394	122	53	141	421	326
Casague	217	29	69	36	240	205
Dayap	145	61	17	68	123	119
Kurtinganan	70	4	49	5	123	81
Lumangbayan	182	148	23	156	333	346
Mulawin	160	38	33	44	107	59
Pinagturilan (San Pedro)	395	189	134	212	739	591
Poblacion I (Barangay 1)	63	16	33	20	55	30
Poblacion II (Barangay 2)	81	14	11	15	16	22
San Vicente	77	10	21	13	24	34
Oriental Mindoro	13566	4157	5058	5944	13023	14362
Baco	462	155	219	235	721	736
Alag	4	2	3	1	5	5
Bangkatan	11	0	22	1	37	58
Baras (Mangyan Minority)	48	17	16	19	129	150
Bayanan	12	1	12	3	35	77
Burbuli	29	5	1	13	5	37
Catwiran I	0	1	26	1	5	3
Catwiran II	5	5	6	4	3	12
Dulangan I	2	1	12	1	7	4
Dulangan II	51	12	2	26	18	44
Lantuyang (Mangyan Minority)	9	0	0	0	118	35
Lumang Bayan	1	0	1	0	2	0
Malapad	6	0	0	0	5	2
Mangangan I	31	8	19	3	61	56
Mangangan II	1	1	4	1	1	2
Mayabig	47	27	1	27	58	41
Pambisan	6	0	1	0	1	2
Poblacion	19	6	2	16	11	8
Pulang-Tubig	4	0	3	0	4	0
Putican-Cabulo	1	0	1	0	3	2
San Andres	4	3	0	3	6	2
San Ignacio (Dulangan III)	79	15	22	16	120	60

Province/ City/ Municipality/ Barangay	Roof: Light Materials	Roof: Salvaged Materials	Outer Wall: Light Materials	Outer Wall Salvaged	Own/ Owner-Like Possession of House & Lot	No Access to Electricity
Santa Cruz	6	0	0	4	2	7
Santa Rosa I	14	7	40	8	8	33
Santa Rosa II	23	24	3	28	13	29
Tabon-Tabon	19	7	0	18	18	3
Tagumpay	17	13	15	42	9	50
Water	13	0	7	0	37	14
Bansud	687	28	257	76	434	742
Alcadesma	13	0	16	3	3	14
Bato	29	1	23	2	8	21
Conrazon	164	2	10	0	81	237
Malo	79	11	17	33	56	109
Manihala	34	2	0	5	55	55
Pag-asa	40	0	1	1	12	19
Poblacion	20	3	27	6	31	14
Proper Bansud	21	1	2	6	33	14
Proper Tiguisan	22	3	4	5	21	16
Rosacara	158	0	11	1	6	144
Salcedo	30	1	46	4	33	50
Sumagui	15	2	26	8	21	10
Villa Pag-asa	62	2	74	2	74	39
Bongabong	1997	93	303	152	1517	1542
Anilao	66	2	13	1	26	31
Aplaya	19	2	12	6	7	5
Bagumbayan I	19	1	7	1	1	3
Bagumbayan II	3	0	0	0	2	1
Batangan	71	6	5	27	122	50
Bukal	10	3	6	6	8	19
Camantigue	49	1	10	1	8	11
Carmundo	16	0	10	0	21	48
Cawayan	73	0	18	0	35	25
Dayhagan	28	3	8	9	25	27
Formon	18	1	4	1	20	22
Hagan	368	3	11	3	308	437
Hagupit	10	0	0	0	5	8
Ipil	39	1	9	2	14	6
Kaligtasan	38	2	25	4	15	26
Labasan	57	0	11	1	6	33
Labonan	29	0	3	0	28	8
Libertad	14	0	5	0	24	14
Lisap	667	13	27	25	507	607
Luna	2	0	2	0	6	5
Malitbog	12	1	24	5	9	18
Mapang	8	0	22	4	19	14
Masaguisi	28	48	10	51	17	16
Mina De Oro	90	0	2	0	64	3
Morente	74	0	2	0	58	6
Ogbot	16	3	9	2	16	3

Province/ City/ Municipality/ Barangay	Roof: Light Materials	Roof: Salvaged Materials	Outer Wall: Light Materials	Outer Wall Salvaged	Own/ Owner-Like Possession of House & Lot	No Access to Electricity
Orconuma	8	0	2	0	12	11
Poblacion	35	0	0	0	7	1
Polusahi	10	0	9	0	16	6
Sagana	55	0	4	0	38	10
San Isidro	20	3	0	3	6	5
San Lucia	9	0	13	0	24	7
San Juan	5	0	0	0	1	6
Santa Cruz	1	0	7	0	9	10
Sigange	6	0	7	0	13	17
Tawas	24	0	6	0	20	23
Bulalacao (San Pedro)	1984	641	856	702	2768	2552
Bagong Sikat	49	5	26	5	42	71
Balatasan	96	56	23	62	95	103
Benli (Mangyan Settlement)	500	125	61	145	656	574
Cabugao	101	16	32	20	108	135
Cambunang (Pob.)	51	44	77	43	119	121
Campaasan (Pob.)	77	6	5	5	17	27
Maasin	54	0	6	0	46	13
Maujao	67	74	112	76	143	141
Milag Rosa (Guiob)	136	2	32	3	83	102
Nasukob (Pob.)	144	129	109	129	398	318
Poblacion	153	10	32	15	64	80
San Francisco (Alimawan)	32	1	11	0	27	16
San Isidro	41	3	2	1	51	16
San Juan	127	141	53	167	233	246
San Roque (Buyayao)	356	29	275	31	686	589
City of Calapan (Capital)	561	273	223	375	439	385
Balingayan	7	0	3	1	7	4
Balite	8	0	12	3	17	11
Baruyan	13	1	0	1	6	1
Batino	9	1	0	3	7	3
Bayanan I	2	2	3	0	3	2
Bayanan II	12	10	17	10	33	6
Biga	11	2	0	2	6	6
Bondoc	15	4	0	4	14	12
Bucayao	7	3	8	3	21	10
Buhuan	0	0	1	2	3	3
Bulusan	7	7	5	14	6	11
Calero (Pob.)	1	3	2	3	2	1
Camansihan	10	4	3	5	7	1
Camilmil	27	6	11	11	1	0

Province/ City/ Municipality/ Barangay	Roof: Light Materials	Roof: Salvaged Materials	Outer Wall: Light Materials	Outer Wall Salvaged	Own/ Owner-Like Possession of House & Lot	No Access to Electricity
Canubing I	7	2	8	2	9	1
Canubing II	36	0	6	0	57	5
Comunal	13	4	4	8	5	3
Guinobatan	40	7	6	24	9	21
Gulod	12	0	1	0	2	12
Gutad	7	0	2	0	8	7
Ibaba East (Pob.)	3	0	1	1	4	0
Ibaba West (Pob.)	8	1	2	3	11	1
Ilaya (Pob.)	3	1	6	1	6	2
Lalud	1	1	3	4	3	3
Lazareto	39	137	7	139	11	126
Libis (Pob.)	0	0	3	1	1	0
Lumang Bayan	13	2	10	7	8	12
Mahal Na Pangalan	9	0	2	0	3	1
Maidlang	8	1	2	3	16	6
Malad	1	0	1	0	2	0
Malamig	2	0	2	1	2	1
Managpi	6	6	2	8	11	7
Masipit	3	1	6	2	6	6
Nag-Iba I	6	2	1	3	4	4
Nag-Iba II	9	4	2	9	8	4
Navotas	23	0	2	0	12	6
Pachoca	2	4	1	5	1	0
Palhi	12	1	9	4	11	14
Panggalaan	0	0	1	0	0	1
Parang	5	0	2	3	6	3
Patas	6	0	1	0	3	2
Personas	0	0	20	0	6	11
Putingtubig	0	0	8	0	1	3
Salong	9	1	6	2	6	6
San Antonio	34	12	5	21	14	4
San Vicente Central (Pob.)	0	0	0	0	0	0
San Vicente East (Pob.)	0	0	0	0	0	0
San Vicente North (Pob.)	3	1	1	1	1	1
San Vicente South (Pob.)	0	0	0	0	0	0
San Vicente West (Pob.)	1	0	0	0	0	0
Santa Cruz	1	7	0	9	6	6
Santa Isabel	6	5	6	12	5	2
Santa Maria Village	0	0	0	0	0	0
Santa Rita (Bungahan)	5	0	4	0	1	1

Province/ City/ Municipality/ Barangay	Roof: Light Materials	Roof: Salvaged Materials	Outer Wall: Light Materials	Outer Wall Salvaged	Own/ Owner-Like Possession of House & Lot	No Access to Electricity
Santo Niño	37	4	4	7	19	2
Sapul	10	10	2	16	7	6
Silonay	15	2	2	0	2	4
Suqui	19	0	0	0	11	6
Tawagan	4	1	0	2	1	4
Tawiran	5	13	2	15	2	10
Tibag	6	0	4	0	1	0
Wawa	3	0	1	0	4	0
Gloria	237	44	210	128	590	461
Agos	2	0	7	1	19	5
Agsalin	1	0	8	0	9	9
Alma Villa	0	0	4	0	11	8
Andres Bonifacio	1	0	4	0	9	2
Balete	6	0	8	15	58	25
Banus	4	0	5	0	12	13
Banutan	7	0	6	1	12	4
Bulaklakan	2	0	3	0	19	6
Buong Lupa	32	3	5	8	51	56
Gaudencio Antonino	1	0	0	0	9	2
Guimbonan	4	0	0	20	15	3
Kawit	4	1	9	1	6	7
Lucio Laurel	0	1	12	1	15	11
Macario Adriatico	0	0	4	0	14	5
Malamig	22	0	13	0	32	15
Malayong	7	8	4	24	21	43
Maligaya (Pob.)	8	4	43	5	12	9
Malubay	5	1	4	6	5	9
Manguyang	32	0	3	0	37	53
Maragooc	12	1	11	0	15	7
Mirayan	61	1	25	20	77	110
Narra	8	19	2	20	56	6
Papandungin	0	0	3	3	4	5
San Antonio	5	0	2	1	10	10
Santa Maria	3	0	12	0	7	5
Santa Theresa	5	1	0	0	10	16
Tambong	5	4	13	2	45	17
Mansalay	2749	1158	207	1645	2421	2648
B. Del Mundo	199	27	49	34	96	91
Balugo	122	89	1	113	102	54
Bonbon	67	33	1	68	72	64
Budburan	61	105	4	112	95	104
Cabalwa	78	16	10	20	46	31
Don Pedro	111	49	14	79	47	87
Maliwanag	75	33	0	52	59	29
Manaul	176	110	16	149	96	219
Panaytayan	1187	368	27	526	1318	1390

Province/ City/ Municipality/ Barangay	Roof: Light Materials	Roof: Salvaged Materials	Outer Wall: Light Materials	Outer Wall Salvaged	Own/ Owner-Like Possession of House & Lot	No Access to Electricity
Poblacion	186	33	32	40	47	105
Roma	41	37	1	52	28	28
Santa Brigida	29	3	5	5	35	13
Santa Maria	82	7	16	9	64	23
Santa Teresita	157	114	16	181	136	203
Villa Celestial	36	3	3	8	18	5
Wasig	57	30	5	46	73	29
Waygan	85	101	7	151	89	173
Naujan	1250	308	520	459	752	1045
Adrialuna	11	0	6	1	2	10
Andres Ilagan (Mag-Asawang Tubig)	3	0	3	0	0	2
Antipolo	1	0	5	0	3	0
Apitong	36	0	13	3	18	24
Arangin	2	5	6	4	3	1
Aurora	31	30	7	49	14	17
Bacungan	11	4	2	4	12	8
Bagong Buhay	17	2	11	10	11	21
Balite	41	54	10	60	6	47
Bancuro	30	4	4	6	8	23
Banuton	33	5	27	6	58	93
Barcenaga	16	16	29	14	8	14
Bayani	14	2	30	5	12	11
Buhangin	8	3	2	3	3	9
Caburo	88	1	0	2	5	51
Concepcion	11	0	10	1	11	8
Dao	3	1	10	4	18	8
Del Pilar	14	8	2	11	8	6
Estrella	40	5	10	8	25	14
Evangelista	10	8	10	11	8	15
Gamao	14	0	7	3	9	12
General Esco	2	1	3	6	8	5
Herrera	24	0	5	2	1	4
Inarawan	10	4	10	5	15	14
Kalinisan	12	2	5	1	6	4
Laguna	12	1	13	3	12	7
Mabini	3	1	4	1	2	1
Magtibay	52	21	15	23	50	61
Mahabang Parang	3	0	17	0	34	8
Malaya	3	4	0	12	2	8
Malinao	8	1	1	9	3	9
Malvar	4	0	1	0	5	3
Masagana	14	6	4	7	6	12
Masaguing	6	0	0	0	3	3
Melgar A	11	1	1	2	7	6
Melgar B	29	10	15	10	8	18

Province/ City/ Municipality/ Barangay	Roof: Light Materials	Roof: Salvaged Materials	Outer Wall: Light Materials	Outer Wall Salvaged	Own/ Owner-Like Possession of House & Lot	No Access to Electricity
Metolza	12	5	1	7	3	10
Montelago	35	8	19	7	23	14
Montemayor	8	1	1	2	5	2
Motoderazo	2	2	0	2	4	4
Mulawin	4	5	1	7	4	2
Nag-Iba I	10	1	11	2	7	10
Nag-Iba II	22	0	8	1	6	8
Pagkakaisa	8	1	7	2	3	4
Paitan	234	4	58	10	118	185
Paniquian	23	10	5	16	8	3
Pinagsabangan I	25	6	11	12	10	21
Pinagsabangan II	21	11	7	12	12	6
Piñahan	17	1	7	4	9	6
Poblacion I (Barangay I)	1	0	3	0	0	1
Poblacion II (Barangay II)	2	0	2	0	1	0
Poblacion III (Barangay III)	2	1	2	1	1	2
Sampaguita	14	4	6	10	17	21
San Agustin I	6	0	8	1	6	3
San Agustin II	4	4	3	4	3	5
San Andres	46	2	3	1	12	71
San Antonio	8	0	5	0	2	5
San Carlos	10	0	7	6	1	3
San Isidro	2	0	6	0	4	1
San Lucia	9	0	2	2	2	7
San Luis	8	9	2	12	5	14
San Nicolas	6	15	0	18	3	13
San Pedro	8	0	4	1	8	9
Santa Cruz	12	2	4	1	5	3
Santa Isabel	5	3	4	4	1	0
Santa Maria	25	3	6	7	20	20
Santiago	18	6	14	7	17	10
Santo Niño	8	1	1	5	14	16
Tagumpay	4	3	0	7	7	4
Tigkan	4	0	4	2	7	5
Pinamalayan	722	325	461	529	842	684
Anoling	15	3	0	16	10	10
Bacungan	25	7	2	10	10	3
Bangbang	5	0	2	2	9	3
Banilad	13	5	22	7	40	24
Buli	11	1	7	2	7	8
Cacawan	12	10	22	19	11	14
Calingag	30	16	26	21	19	23
Del Razon	6	0	14	1	20	7
Guinhawa	35	11	19	10	35	19

Province/ City/ Municipality/ Barangay	Roof: Light Materials	Roof: Salvaged Materials	Outer Wall: Light Materials	Outer Wall Salvaged	Own/ Owner-Like Possession of House & Lot	No Access to Electricity
Inclanay	35	25	10	44	9	14
Lumangbayan	28	12	12	22	22	22
Malaya	13	1	11	2	11	21
Maliangcog	32	22	11	38	12	17
Maningcol	14	2	8	8	27	7
Marayos	28	17	4	22	27	32
MarFrancisco	16	9	27	15	6	13
Nabuslot	38	6	11	9	8	23
Pagalagala	16	1	10	2	7	9
Palayan	9	3	5	1	13	7
Pambisan Malaki	9	15	5	19	12	21
Pambisan Munti	9	4	5	6	8	13
Panggulayan	16	0	5	4	20	13
Papandayan	40	20	28	59	62	40
Pili	34	39	42	46	54	35
Quinabigan	29	9	21	15	20	22
Ranzo	8	3	10	4	20	4
Rosario	9	1	9	1	46	14
Sabang	78	18	8	34	166	131
Santa Isabel	38	17	18	21	17	35
Santa Maria	3	5	1	6	12	12
Santa Rita	9	8	9	14	15	6
Santo Niño	15	4	7	7	6	13
Wawa	13	19	41	20	60	25
Zone I (Pob.)	24	6	14	10	11	19
Zone II (Pob.)	2	4	9	7	5	4
Zone III (Pob.)	4	2	5	5	2	1
Zone IV (Pob.)	1	0	1	0	3	0
Pola	319	60	275	110	512	496
Bacawan	17	1	12	7	27	36
Bacungan	3	1	1	2	0	5
Batuhan	45	5	5	7	43	16
Bayanan	28	0	4	0	25	14
Biga	5	3	17	4	11	27
Buhay Na Tubig	10	1	4	5	15	9
Calima	7	3	13	2	25	23
Calubasanhon	14	5	7	9	12	12
Campamento	1	0	10	0	19	8
Casiligan	16	4	14	6	35	25
Malibago	18	7	8	13	8	14
Maluanluan	19	7	25	13	35	41
Matulatula	7	6	51	8	100	67
Misong	13	2	20	2	13	35
Pahilahan	6	5	43	9	64	39
Panikihan	27	1	7	1	13	12
Pula	23	6	6	10	15	13
Puting Cacao	15	1	3	6	12	34

Province/ City/ Municipality/ Barangay	Roof: Light Materials	Roof: Salvaged Materials	Outer Wall: Light Materials	Outer Wall Salvaged	Own/ Owner-Like Possession of House & Lot	No Access to Electricity
Tagbakin	18	0	12	3	17	39
Tagumpay	12	0	5	0	13	6
Tiguihan	13	2	5	3	9	20
Zone I (Pob.)	1	0	2	0	1	1
Zone II (Pob.)	1	0	1	0	0	0
Puerto Galera	367	314	262	518	180	627
Aninuan	154	84	9	130	66	68
Baclayan	47	56	6	93	10	100
Balatero	4	4	46	5	7	57
Dulangan	17	18	14	36	16	44
Palangan	1	2	0	3	1	2
Poblacion	6	33	12	33	9	11
Sabang	20	49	35	72	17	54
San Antonio	4	2	5	3	1	5
San Isidro	17	19	22	32	22	36
Santo Niño	9	0	0	2	5	5
Sinandigan	13	1	50	2	5	8
Tabinay	61	8	19	15	8	33
Villaflor	14	38	44	92	13	204
Roxas	1051	205	682	204	746	911
Bagumbayan (Pob.)	89	6	77	9	73	43
Cantil	48	18	24	10	24	35
Dangay	38	11	35	20	26	8
Happy Valley	41	7	21	10	19	26
Libertad	9	9	27	1	9	16
Libtong	29	12	12	12	16	11
Little Tanauan	8	1	1	2	5	6
Mabuhay	39	3	37	5	19	44
Maraska	14	11	15	12	16	10
Odiong	21	1	20	8	26	12
Paclasan (Pob.)	88	35	60	27	54	67
San Aquilino	47	4	9	5	13	34
San Isidro	46	25	14	13	12	12
San Lucia	50	11	84	17	71	92
San Mariano	70	25	70	27	62	43
San Miguel	2	10	35	10	2	16
San Rafael	39	4	7	5	11	34
San Vicente	341	2	86	3	254	359
Uyao	8	3	17	3	20	13
Victoria	24	7	31	5	14	30
San Teodoro	254	272	67	342	310	522
Bigaan	22	134	4	141	84	180
Caagutayan	83	67	30	93	141	189
Calangatan	50	25	7	40	38	73
Calsapa	26	8	8	16	10	17
Ilag	10	15	3	17	6	13
Lumangbayan	35	12	8	18	17	30

Province/ City/ Municipality/ Barangay	Roof: Light Materials	Roof: Salvaged Materials	Outer Wall: Light Materials	Outer Wall Salvaged	Own/ Owner-Like Possession of House & Lot	No Access to Electricity
Poblacion	2	2	1	2	3	2
Tacligan	26	9	6	15	11	18
Socorro	266	123	303	233	325	510
Bagsok	2	0	1	2	7	15
Batong Dalig	18	4	7	10	3	11
Bayuin	10	4	6	10	20	24
Bugtong Na Tuog	39	14	91	20	50	86
Calocmoy	6	2	10	2	4	5
Calubayan	2	1	5	4	10	6
Catiningan	12	3	7	3	9	13
Fortuna	31	35	39	49	49	100
Happy Valley	22	9	26	31	13	37
Leuteboro I	13	5	3	10	16	10
Leuteboro II	7	1	8	7	9	20
Ma. Concepcion	13	2	4	2	5	13
Mabuhay I	9	2	13	2	15	21
Mabuhay II	10	3	6	17	20	21
Malugay	4	2	4	3	5	5
Matungao	6	2	11	2	12	4
Monteverde	16	3	6	5	6	40
Pasi I	6	1	3	5	2	5
Pasi II	6	2	11	9	1	3
Santo Domingo (Lapog)	13	5	18	8	32	22
Subaan	13	6	10	8	9	14
Villareal (Daan)	4	8	4	11	8	22
Zone I (Pob.)	1	2	4	3	6	1
Zone II (Pob.)	2	4	1	6	2	7
Zone III (Pob.)	1	2	2	3	4	5
Zone IV (Pob.)	0	1	3	1	8	0
Victoria	660	158	213	236	466	501
Alcate	71	10	21	50	36	34
Antonino	21	4	7	11	9	7
Babangonan	10	6	4	6	6	4
Bagong Buhay	20	2	5	0	26	9
Bagong Silang	8	7	13	12	22	4
Bambanin	23	11	5	10	8	23
Bethel	4	2	1	2	4	2
Canaan	9	0	9	0	4	9
Concepcion	46	2	10	8	19	46
Duongan	20	1	22	1	5	12
Lucia Leido Jr.	9	0	3	2	10	8
Loyal	38	20	9	14	41	61
Mabini	7	4	3	4	1	1
Macatoc	17	1	7	1	11	10
Malabo	8	1	10	3	2	10
Merit	3	0	1	0	2	3

Province/ City/ Municipality/ Barangay	Roof: Light Materials	Roof: Salvaged Materials	Outer Wall: Light Materials	Outer Wall Salvaged	Own/ Owner-Like Possession of House & Lot	No Access to Electricity
Ordovilla	7	2	3	3	3	6
Pakyas	17	3	1	6	5	10
Poblacion I	11	0	4	2	0	5
Poblacion II	5	3	3	6	3	2
Poblacion III	15	16	16	19	13	7
Poblacion IV	2	2	12	2	6	4
Sampaguita	3	3	2	4	4	6
San Antonio	13	0	4	1	7	8
San Cristobal	8	1	8	1	5	23
San Gabriel	20	3	3	3	5	4
San Gelacio	0	1	4	1	7	1
San Isidro	19	0	5	0	9	13
San Juan	8	4	3	4	5	9
San Narciso	26	10	13	13	6	11
Urdaneta	20	8	2	16	19	4
Villa Cerveza	172	31	0	31	163	145
Palawan	42295	3948	4502	6028	30265	21314
Aborlan	631	24	120	98	708	293
Apo-Aporawan	47	1	5	4	34	20
Apoc-apoc	22	0	2	1	34	18
Aporawan	122	0	18	8	161	44
Barake	17	3	6	4	25	13
Cabigaan	22	2	9	14	58	33
Culandanum	80	2	6	7	93	24
Gogognan	8	2	0	1	7	7
Iraan	32	0	7	8	34	18
Isaub	33	2	11	6	29	29
Lucia Rizal	13	0	6	0	19	6
Mabini	3	1	4	3	9	2
Magbabadil	10	1	2	3	11	4
Plaridel	34	0	10	4	31	10
Poblacion	15	5	6	9	1	4
Ramon Magsaysay	42	1	7	6	53	17
Sagpangan	34	2	9	6	62	21
San Juan	39	0	4	7	11	12
Tagpait	20	1	2	4	17	2
Tigman	38	1	6	3	19	9
Agutaya	215	157	199	190	369	155
Abagat (Pob.)	9	0	3	0	6	1
Algeciras	85	48	68	58	108	52
Bangcal (Pob.)	4	0	1	0	3	0
Cambian (Pob.)	2	1	7	1	9	3
Concepcion	38	83	81	102	142	65
DIIt	41	17	14	16	49	15
Maracanao	9	0	1	2	4	1
Matarawis	11	3	11	5	3	5
Villafria	7	2	6	2	18	8

Province/ City/ Municipality/ Barangay	Roof: Light Materials	Roof: Salvaged Materials	Outer Wall: Light Materials	Outer Wall Salvaged	Own/ Owner-Like Possession of House & Lot	No Access to Electricity
Villasol	9	3	7	4	27	5
Araceli	779	13	27	35	382	287
Balogo	34	0	0	0	21	21
Dagman	50	0	2	0	20	26
Dalayawon	21	1	0	0	6	9
Lumacad	41	2	2	6	27	20
Madoldolon	64	2	3	2	27	32
Mauringuen	47	1	1	3	24	34
Osmeña	62	0	8	0	34	24
Poblacion (Centro)	121	0	3	1	28	19
San Lucia De Oro	41	3	0	3	25	14
Santo Niño	29	1	0	8	20	16
Taloto	29	0	2	2	21	13
Tinintinan	81	2	0	7	32	23
Tudela (Calandagan)	159	1	6	3	97	36
Balabac	5059	50	240	78	1616	2309
Agutayan	153	0	1	1	123	53
Bancalaan	1829	17	76	29	157	688
Bugsuk (New Cagayancillo)	85	0	0	3	2	27
Catagupan	343	0	4	1	204	120
Indalawan	177	0	9	1	100	47
Malaking Ilog	170	1	10	2	60	109
Mangsee	385	23	106	29	124	266
Melville	275	0	0	0	182	186
Pandanan	148	3	5	5	10	76
Pasig	68	0	2	0	51	35
Poblacion I	9	0	1	0	4	3
Poblacion II	14	0	2	0	5	2
Poblacion III	32	1	1	1	6	5
Poblacion IV	17	1	1	1	2	2
Poblacion V	54	1	2	1	9	13
Poblacion VI	183	0	11	0	63	74
Rabor	122	0	1	0	63	66
Ramos	358	1	4	0	204	215
Salang	493	2	4	4	217	290
Sebaring	144	0	0	0	30	32
Bataraza	5225	70	563	258	3714	1348
Bono-Bono	223	1	28	11	151	73
Bulalacao	179	1	48	3	164	40
Buliluyan	133	1	27	0	129	41
Culandanum	363	3	22	30	324	117
Igang-Igang	111	0	2	3	67	30
Inogbong	351	2	11	24	204	62
Iwahig	210	1	18	2	190	37
Malihud	132	3	14	16	140	55

Province/ City/ Municipality/ Barangay	Roof: Light Materials	Roof: Salvaged Materials	Outer Wall: Light Materials	Outer Wall Salvaged	Own/ Owner-Like Possession of House & Lot	No Access to Electricity
Malitub	97	0	6	1	69	37
Marangas (Pob.)	402	9	46	17	223	87
Ocayan	154	8	36	23	180	42
Puring	115	0	17	1	69	50
Rio Tuba	652	12	54	32	248	119
Sandoval	197	6	16	29	182	70
Sapa	247	0	21	1	185	86
Sarong	160	4	24	13	137	57
Sumbiling	422	5	10	17	300	85
Tabud	112	4	10	7	69	35
Tagnato	101	1	19	1	85	13
Tagolango	122	2	1	9	67	25
Taratak	224	1	5	4	146	44
Tarusan	518	6	128	14	385	143
Brooke's Point	2708	482	346	881	1881	2392
Amas	134	35	25	49	124	217
Aribungos	146	45	10	76	112	180
Barong-Barong	151	10	15	32	48	138
Calasaguen	92	20	20	39	37	68
Imulnod	297	7	12	15	286	202
Ipilan	188	131	31	200	113	240
Maasin	105	97	22	121	52	125
Mainit	216	5	26	14	189	162
Malis	212	9	30	48	161	158
Mambalot	81	35	12	74	70	86
Oring-orong	71	10	11	14	17	60
Pangobilian	236	18	56	36	117	196
Poblacion I	47	14	21	30	7	36
Poblacion II	15	1	2	8	1	5
Salogon	181	13	15	29	151	126
Samareñana	184	10	13	22	174	118
Saraza	254	16	14	60	175	198
Tubtub	98	6	11	14	47	77
Busuanga	459	24	118	32	513	258
Bogtong	17	0	6	0	20	11
Buluang	79	5	31	6	105	70
Cheey	50	0	21	1	73	45
Concepcion	45	0	8	0	27	37
Maglalambay	20	0	2	0	37	4
New Busuanga (Pob.)	29	1	7	1	28	10
Old Busuanga	24	0	0	0	22	5
Panlaitan	50	0	13	0	32	4
Quezon	16	9	5	9	23	14
Sagrada	28	5	4	6	21	17
Salvacion	34	0	11	1	43	5
San Isidro	18	0	1	0	26	4

Province/ City/ Municipality/ Barangay	Roof: Light Materials	Roof: Salvaged Materials	Outer Wall: Light Materials	Outer Wall Salvaged	Own/ Owner-Like Possession of House & Lot	No Access to Electricity
San Rafael	13	0	5	0	23	9
Santo Niño	36	4	4	8	33	23
Cagayancillo	358	12	21	14	337	60
Bantayan (Pob.)	22	1	0	1	23	3
Calsada (Pob.)	7	0	1	0	9	0
Convento (Pob.)	17	1	0	1	14	3
Lipot North (Pob.)	6	1	0	1	7	1
Lipot South (Pob.)	7	0	0	0	5	1
Magsaysay	89	1	12	3	50	25
Mampio	49	2	2	1	61	9
Nusa	36	1	2	2	26	7
Santa Cruz	46	5	0	4	54	6
Tacas (Pob.)	11	0	2	0	12	0
Talaga	58	0	2	1	65	4
Wahig (Pob.)	10	0	0	0	11	1
City Of Puerto Princesa (Capital)	1621	470	676	941	1145	1465
Babuyan	17	5	9	12	11	13
Bacungan	40	26	16	47	34	64
Bagong Bayan	20	2	11	7	27	35
Bagong Pag-asa (Pob.)	1	0	0	1	0	0
Bagong Sikat (Pob.)	50	8	8	17	52	10
Bagong Silang (Pob.)	30	7	27	11	6	11
Bahile	23	6	9	20	14	16
Bancao-Bancao	80	30	43	67	31	35
Barangay Ng Mga Mangingisda	52	8	26	18	113	33
Binduyan	13	4	8	12	9	12
Buenavista	30	0	2	0	14	18
Cabayugan	28	1	11	1	31	53
Concepcion	39	6	15	23	33	41
Inagawan	16	0	3	3	5	4
Inagawan Sub- Colony	88	2	17	6	46	80
Irawan	64	3	42	10	18	59
Iwahig (Pob.)	7	2	6	3	4	8
Kalipay (Pob.)	0	0	0	0	0	0
Kamuning	13	2	1	5	7	12
Langogan	62	21	22	33	34	70
Liwanag (Pob.)	8	17	3	16	2	2
Lucbuan	18	4	5	7	10	14
Luzviminda	61	4	20	9	19	41
Mabuhay (Pob.)	0	0	0	0	0	1
Macarascas	11	1	5	1	5	14

Province/ City/ Municipality/ Barangay	Roof: Light Materials	Roof: Salvaged Materials	Outer Wall: Light Materials	Outer Wall Salvaged	Own/ Owner-Like Possession of House & Lot	No Access to Electricity
Magkakaibigan (Pob.)	0	0	0	0	0	0
Maligaya (Pob.)	0	0	0	0	0	0
Manalo	40	13	6	27	15	28
Mandaragat	46	7	47	17	30	8
Manggahan (Pob.)	1	0	0	0	0	0
Maningning (Pob.)	7	1	1	1	0	2
Maoyon	31	3	8	17	12	16
Marufinas	18	0	4	2	17	9
Maruyogon	27	12	9	18	23	30
Masigla (Pob.)	0	0	0	0	0	0
Masikap (Pob.)	0	0	0	0	0	0
Masipag (Pob.)	8	0	1	1	0	1
Matahimik (Pob.)	21	3	7	16	18	21
Matiyaga (Pob.)	3	12	0	13	5	4
Maunlad (Pob.)	4	1	1	5	0	2
MilagRosa (Pob.)	1	1	1	1	0	1
Model (Pob.)	0	0	1	0	0	0
Montible (Pob.)	13	0	0	0	1	17
Napsan	61	3	6	6	40	50
New Panggangan	5	0	5	1	3	7
Pagkakaisa (Pob.)	28	6	0	19	32	3
Princesa (Pob.)	4	0	2	0	0	1
Salvacion	13	2	4	12	12	13
San Lucia	27	58	18	89	22	65
San Manuel	34	12	20	44	17	70
San Miguel	51	8	127	24	16	26
San Pedro	78	26	8	57	60	57
San Rafael	25	16	12	26	30	29
Santa Cruz	8	13	2	13	5	19
Santa Lourdes	24	34	18	74	44	84
Santa Lucia (Pob.)	1	0	0	0	0	1
Santa Monica	17	11	4	15	20	18
Seaside (Pob.)	0	1	0	0	0	1
Sicsican	94	6	23	7	66	58
Simpocan	36	0	5	0	32	25
Tagabinit	7	1	5	1	31	19
Tagburos	26	21	16	44	39	88
Tagumpay (Pob.)	1	0	0	0	0	0
Tanabag	22	15	1	24	9	24
Tanglaw (Pob.)	5	0	1	0	2	1
Tiniguiban	63	25	4	38	19	21
Coron	2724	512	203	685	3341	1499
Banuang Daan	119	5	10	4	122	43
Barangay I (Pob.)	93	9	12	22	117	8
Barangay II (Pob.)	43	11	1	11	44	2
Barangay III (Pob.)	9	1	2	1	5	0

Province/ City/ Municipality/ Barangay	Roof: Light Materials	Roof: Salvaged Materials	Outer Wall: Light Materials	Outer Wall Salvaged	Own/ Owner-Like Possession of House & Lot	No Access to Electricity
Barangay IV (Pob.)	6	1	0	1	7	2
Barangay V (Pob.)	34	8	1	9	34	12
Barangay Vi (Pob.)	82	8	7	14	101	22
Bintuan	206	11	4	13	199	94
Borac	194	35	19	39	221	59
Buenavista	60	6	4	20	95	77
Bulalacao	274	10	24	12	210	87
Cabugao	190	44	16	50	267	93
Decabobo	77	26	1	28	100	57
Decalachao	182	54	6	68	251	170
Guadalupe	213	33	32	52	263	120
Lajala	93	5	0	14	95	58
Malawig	83	55	6	58	145	92
Marcilla	48	10	10	22	110	26
San Lucia	98	11	3	11	113	33
San Nicolas	148	25	10	27	160	51
Tagumpay	264	83	24	106	324	54
Tara	135	42	9	72	196	257
Turda	73	19	2	31	162	82
Culion	1116	16	109	19	1112	726
Balala	0	0	0	0	1	0
Baldat	44	2	1	2	35	23
Binudac	121	0	20	0	135	85
Burabod	70	0	3	2	66	63
Culango	8	0	0	0	2	2
De Carabao	174	0	14	0	213	132
Galoc	166	3	13	3	133	80
Halsey	59	1	11	1	84	52
Jardin	28	0	3	0	21	7
Libis	46	0	3	0	45	19
Luac	132	0	12	0	135	89
Malaking Patag	73	2	15	2	84	35
Osmeña	183	8	12	8	144	135
Tiza	12	0	2	1	14	4
Cuyo	494	263	161	277	591	216
Balading	12	0	14	2	27	8
Bangcal (Pob.)	11	2	5	2	5	7
Cabigsing (Pob.)	40	7	8	9	11	7
Caburian	13	1	3	2	16	4
Caponayan	69	0	14	3	75	14
Catadman (Pob.)	18	9	8	9	21	4
Funda	11	2	6	3	20	7
Lagaoriao (Pob.)	3	7	3	7	10	6
Lubid	51	2	9	3	54	8
Lungsod (Pob.)	11	8	2	8	13	3
Manamoc	43	55	25	56	96	23
Maringian	11	2	11	2	32	11

Province/ City/ Municipality/ Barangay	Roof: Light Materials	Roof: Salvaged Materials	Outer Wall: Light Materials	Outer Wall Salvaged	Own/ Owner-Like Possession of House & Lot	No Access to Electricity
Pawa	20	17	12	19	56	30
San Carlos	23	20	7	21	38	4
Suba	149	107	30	107	90	66
Tenga-Tenga (Pob.)	5	11	0	11	9	3
Tocadan (Pob.)	4	13	4	13	18	11
Dumaran	859	255	61	286	721	418
Bacao	57	6	4	7	32	20
Bohol	51	1	7	2	45	35
Calasag	9	0	0	0	10	4
Capayas	56	33	4	36	40	32
Catep	38	2	4	3	42	14
Culasian	54	13	0	16	39	14
Danleg	82	39	2	42	67	75
Dumaran (Pob.)	50	7	1	9	33	17
Ilian	54	31	8	34	56	37
Itangil	75	27	8	29	67	32
Magsaysay	93	17	1	23	34	45
San Juan	14	0	1	0	17	2
Santa Maria	35	0	4	1	24	14
Santa Teresita	93	51	3	56	93	29
Santo Tomas	34	0	2	1	40	17
Tanatanaon	64	28	12	27	82	31
El Nido (Bacuit)	870	42	139	128	768	266
Aberawan	29	2	4	6	22	15
Bagong Bayan	28	1	12	6	43	12
Barotuan	32	2	12	3	32	14
Bebeladan	36	0	4	2	30	11
Bucana	146	8	12	27	82	31
Buena Suerte Pob. (Barangay 2)	19	4	2	13	15	19
Corong-Corong Pob. (Barangay 4)	14	4	7	11	19	5
Mabini	50	0	4	1	42	14
Maligaya Pob. (Barangay 1)	4	3	1	8	1	2
Manlag	29	3	12	10	36	21
Masagana Pob. (Barangay 3)	17	4	3	8	27	9
New Ibajay	49	1	11	3	66	12
Pasadeña	14	1	4	3	17	12
San Fernando	61	1	15	0	75	5
Sibaltan	54	0	2	2	41	10
Teneguiban	205	6	22	10	146	44
Villa Libertad	50	2	7	13	38	15
Villa Paz	33	0	5	2	36	15
Kalayaan	1	0	0	0	1	0

Province/ City/ Municipality/ Barangay	Roof: Light Materials	Roof: Salvaged Materials	Outer Wall: Light Materials	Outer Wall Salvaged	Own/ Owner-Like Possession of House & Lot	No Access to Electricity
Pag-asa (Pob.)	1	0	0	0	1	0
Linapacan	716	276	66	296	727	379
Barangonan (Iloc)	47	40	0	46	65	5
Cabunlawan	32	2	16	1	11	25
Calibangbangan	72	54	3	57	112	9
Decabaitot	49	0	1	1	46	55
Maroyogroyog	45	1	3	1	68	45
Nangalao	116	1	29	1	61	90
New Culaylayan	59	32	2	36	72	2
Pical	101	63	0	63	89	55
San Miguel (Pob.)	143	82	6	90	167	50
San Nicolas	52	1	6	0	36	43
Magsaysay	343	33	63	40	500	123
Alcoba	43	8	3	8	48	5
Balaguen	45	5	10	6	68	17
Canipo	48	0	15	1	77	9
Cocoro	77	11	4	12	94	21
Danawan (Pob.)	12	1	2	2	13	4
Emilod	17	0	6	0	24	9
Igabas	16	5	7	7	32	16
Lacaren	11	0	2	0	13	4
Los Angeles	8	0	3	0	14	3
Lucbuan	38	3	10	3	68	25
Rizal	28	0	1	1	49	10
Narra	752	22	273	53	894	411
Antipuluan	36	0	30	2	46	19
Aramaywan	135	3	1	11	147	59
Bagong Sikat	2	0	12	0	14	4
Batang-Batang	12	0	4	0	12	8
Bato-Bato	27	0	6	1	19	13
Burirao	77	3	6	3	82	27
Caguisan	17	0	6	1	19	11
Calategas	76	1	6	3	48	41
Dumagueña	17	1	27	3	85	22
Elvita	10	0	4	5	13	8
Estrella Village	4	2	7	2	14	4
Ipilan	69	1	3	4	88	41
Malatgao	24	0	9	0	9	12
Malinao	25	0	13	3	39	16
Narra (Pob.)	37	1	25	3	72	21
Panacan	43	5	29	2	29	16
Panacan 2	29	0	39	2	24	14
Princess Urduja	39	2	9	2	54	32
Sandoval	8	1	14	0	7	11
Tacras	23	0	3	2	30	17
Taritien	3	0	4	2	18	0
Teresa	23	0	8	0	16	12

Province/ City/ Municipality/ Barangay	Roof: Light Materials	Roof: Salvaged Materials	Outer Wall: Light Materials	Outer Wall Salvaged	Own/ Owner-Like Possession of House & Lot	No Access to Electricity
Tinagong Dagat	16	2	8	2	9	3
Quezon	3346	34	67	66	1850	962
Alfonso XIII (Pob.)	333	1	5	2	48	55
Aramaywan	238	8	6	11	183	36
Berong	190	3	8	7	114	48
Calatagbak	139	0	0	3	147	28
Calumpang	208	0	2	2	124	27
Isugod	283	2	2	4	154	56
Maasin	133	1	3	2	75	41
Malatgao	153	2	4	3	81	24
Panitian	535	8	11	13	240	289
Pinaglaban	153	0	3	1	131	85
Quinlogan	272	2	7	1	124	47
Sowangan	149	4	2	3	97	25
Tabon	260	0	5	7	157	133
Tagusao	300	3	9	7	175	68
Rizal (Marcos)	4908	71	132	107	3162	2943
Bunog	278	1	3	1	116	84
Campong Ulay	207	3	1	6	171	119
Candawaga	517	6	29	8	258	407
Canipaan	353	1	4	5	201	319
Culasian	314	2	0	4	262	131
Iraan	524	33	26	39	486	254
Latud	264	4	0	4	237	121
Panalingaan	557	1	7	5	309	210
Punta Baja	561	6	13	13	287	342
Ransang	497	1	47	9	321	550
Taburi	836	13	2	13	514	406
Roxas	2564	40	194	92	1532	1603
Abaroan	84	0	10	1	69	81
Antonino	63	0	4	0	73	20
Bagong Bayan	59	0	2	1	28	30
Barangay I (Pob.)	147	0	3	6	51	46
Barangay II (Pob.)	9	0	3	2	9	2
Barangay III (Pob.)	54	1	15	1	32	12
Barangay IV (Pob.)	201	3	13	8	57	79
Barangay V Pob. (Porao Island)	0	0	0	0	0	0
Barangay Vi Pob. (Johnson Island)	18	0	2	0	0	6
Caramay	127	3	3	6	88	95
Dumarao	104	4	10	5	79	61
Iraan	36	0	7	0	38	25
Jolo	88	1	11	0	47	95
Magara (Arasan)	338	4	9	10	185	222
Malcampo	67	0	3	0	52	44
Mendoza	55	0	14	0	51	38

Province/ City/ Municipality/ Barangay	Roof: Light Materials	Roof: Salvaged Materials	Outer Wall: Light Materials	Outer Wall Salvaged	Own/ Owner-Like Possession of House & Lot	No Access to Electricity
Narra (Minara)	17	0	9	0	23	9
New Barbacan (Retac)	127	2	13	6	50	42
New Cuyo	64	0	6	4	50	44
Nicanor Zabala	120	0	1	3	79	113
Rizal	45	1	1	5	11	34
Salvacion	30	0	2	1	19	31
San Isidro	23	0	0	0	12	14
San Lucia	57	1	14	1	45	27
San Miguel	55	2	0	3	27	50
San Nicolas	27	0	10	0	15	15
Sandoval	86	7	6	8	78	85
Tagumpay	134	9	11	12	114	83
Taradungan	40	0	3	1	24	21
Tinitian	167	2	2	8	84	134
Tumarbong	122	0	7	0	42	45
San Vicente	1346	126	105	206	541	302
Alimanguan	228	29	24	43	78	46
Binga	104	14	19	21	29	30
Caruray	231	25	11	41	120	47
Kemdeng	62	10	4	10	32	36
New Agutaya	117	9	11	14	68	28
New Canipo	72	5	7	8	20	12
Poblacion (San Vicente)	233	22	14	39	69	49
Port Barton	206	4	7	16	84	32
San Isidro	19	0	3	4	15	3
Santo Niño	74	8	5	10	26	19
Sofronio Española	1674	354	92	394	1532	1576
Abo-Abo	144	22	4	22	182	170
Iraray	125	26	6	35	52	54
Isumbo	95	2	5	6	111	81
Labog	197	4	13	3	208	175
Panitian	449	37	8	43	485	404
Pulot Center	158	78	14	86	63	174
Pulot Interior (Pulot II)	207	128	7	136	234	304
Pulot Shore (Pulot I)	145	55	24	61	69	115
Punang	154	2	11	2	128	99
Taytay	3527	602	527	852	2328	1323
Abongan	139	2	7	23	117	84
Alacalian	130	10	12	20	67	134
Banbanan	105	11	11	23	28	61
Bantulan	170	1	22	11	106	40
Baras (Pangpang)	105	4	7	8	34	17
Batas	74	13	21	12	54	27

Province/ City/ Municipality/ Barangay	Roof: Light Materials	Roof: Salvaged Materials	Outer Wall: Light Materials	Outer Wall Salvaged	Own/ Owner-Like Possession of House & Lot	No Access to Electricity
Bato	128	38	14	39	92	35
Beton	59	21	27	23	27	24
Busy Bees	52	34	4	43	67	11
Calawag	326	94	74	131	179	188
Casian	328	1	70	5	161	70
Cataban	75	10	4	11	60	25
Debangan	63	3	14	4	24	2
Depla	82	2	11	1	43	13
Libertad	69	10	8	17	77	77
Liminangcong	180	6	28	16	113	21
Meytegued	64	17	10	21	39	20
Minapla	57	5	8	10	6	55
New Guinlo	137	40	16	48	57	26
Old Guinlo	30	6	3	12	32	11
Paglaum	55	1	5	2	60	53
Paly (Paly Island)	85	15	38	17	32	16
Pamantolon	71	51	8	66	100	14
Pancol	116	14	11	16	86	48
Poblacion	423	38	54	55	247	152
Pularaquen (Canique)	121	71	17	83	150	27
San Lucia	70	31	5	45	94	18
Sandoval	43	19	7	24	48	6
Silanga	72	32	5	57	70	7
Talog	32	1	3	2	28	28
Tumbod	66	1	3	7	30	13
Romblon	10581	1372	4614	1952	11341	4809
Alcantara	556	20	121	13	915	300
Bagsik	29	2	1	0	82	43
Bonlao	58	1	6	1	88	23
Calagonsao	37	2	25	1	67	20
Camili	58	1	19	1	104	38
Camod-Om	36	3	21	0	14	14
Gui-Ob	38	0	8	1	87	47
Lawan	35	1	7	0	52	14
Madalag	49	1	5	1	91	16
Poblacion	34	0	11	3	43	8
San Isidro	17	5	5	1	67	24
San Roque	47	2	4	2	69	29
Tugdan	118	2	9	2	151	24
Banton	141	15	92	16	340	58
Balogo	15	2	5	2	36	4
Banice	12	0	6	1	27	5
Hambi-An	16	1	5	1	30	1
Lagang	3	0	1	0	9	1
Libtong	8	0	2	0	16	3
Mainit	13	1	9	1	33	4

Province/ City/ Municipality/ Barangay	Roof: Light Materials	Roof: Salvaged Materials	Outer Wall: Light Materials	Outer Wall Salvaged	Own/ Owner-Like Possession of House & Lot	No Access to Electricity
Nabalay	7	2	4	2	9	5
Nasunogan	12	0	11	0	23	2
Poblacion	7	0	9	0	18	1
Sibay	8	3	4	5	18	5
Tan-Ag	5	0	4	0	28	5
Toctoc	6	0	9	0	16	3
Togbongan	7	0	1	0	6	2
Togong	8	2	5	2	16	4
Tumalum	2	1	8	1	17	4
Tungonan	2	3	5	1	17	3
Yabawon	10	0	4	0	21	6
Cajidiocan	1329	112	230	142	793	597
Alibagon	52	0	4	3	23	14
Cambajao	136	1	41	2	93	91
Cambalo	128	11	9	14	85	34
Cambijang	92	13	12	17	53	61
Cantagda	74	2	10	7	53	22
Danao	194	6	41	13	118	75
Gutivan	70	7	8	7	47	38
Lico	42	2	6	2	22	15
Lumbang Este	38	12	4	12	22	19
Lumbang Weste	148	11	3	11	83	100
Marigondon	77	5	42	7	49	20
Poblacion	55	23	2	22	16	29
Sugod	139	9	13	13	67	61
Taguilos	84	10	35	12	62	18
Calatrava	250	70	129	85	359	143
Balogo	55	20	19	21	61	26
Linao	18	7	10	9	60	15
Pagsangahan	29	5	12	6	14	16
Pangulo	54	15	22	19	67	28
Poblacion	15	8	14	9	26	9
San Roque	36	12	18	14	55	26
Talisay	43	3	34	7	76	23
Concepcion	118	7	26	7	63	45
Bachawan	16	0	6	0	7	0
Calabasahan	33	0	3	0	15	9
Dalajican	8	0	3	0	6	1
Masadya	5	0	3	0	3	0
Masudsud	7	1	2	1	3	2
Poblacion	8	0	4	0	7	1
Sampong	19	3	0	3	15	25
San Pedro (Agbatang)	15	3	2	3	7	6
San Vicente	7	0	3	0	0	1
Corcuera	546	14	117	25	615	115
Alegria	117	5	23	7	135	33

Province/ City/ Municipality/ Barangay	Roof: Light Materials	Roof: Salvaged Materials	Outer Wall: Light Materials	Outer Wall Salvaged	Own/ Owner-Like Possession of House & Lot	No Access to Electricity
Ambulong	43	0	4	0	27	11
Colongcolong	45	3	12	3	54	7
Gobon	37	2	8	5	38	5
Guintiguiban	12	0	1	1	13	2
Ilijan	43	0	7	0	68	9
Labnig	35	0	7	0	45	2
Mabini	10	0	1	0	2	1
Mahaba	24	1	7	1	30	4
Mangansag	41	3	17	6	76	10
Poblacion	12	0	3	0	4	0
San Agustin	37	0	7	0	16	5
San Roque	40	0	9	2	75	17
San Vicente	25	0	5	0	21	4
Tacasan	25	0	6	0	11	5
Ferrol	249	6	72	11	92	146
Agnonoc	15	0	8	0	7	8
Bunsoran	54	0	8	0	14	25
Claro M. Recto	40	0	1	0	3	20
Hinaguman	29	0	16	2	12	20
Poblacion (Ferrol)	57	4	26	4	34	19
Tubigon	54	2	13	5	22	54
Looc	288	190	207	276	641	418
Agojo	38	9	14	28	81	67
Balatucan	11	4	12	21	37	32
Buenavista	23	9	10	14	86	16
Camandao	18	58	19	96	72	27
Guinhayaan	22	8	10	10	39	14
Limon Norte	29	39	31	3	41	74
Limon Sur	20	23	45	40	78	53
Manhac	24	2	14	6	37	10
Pili	16	10	9	5	19	33
Poblacion	17	8	15	14	37	36
Punta	42	7	15	23	77	32
Tuguis	28	13	13	16	37	24
Magdiwang	248	17	460	45	449	137
Agsao	7	2	16	2	29	15
Agutay	41	6	59	26	63	22
Ambulong	23	3	44	3	24	11
Dulangan	28	2	74	0	77	13
Ipil	11	0	39	4	61	7
Jao-Asan	11	1	33	0	29	15
Poblacion	29	3	48	3	41	5
Silum	12	0	25	0	34	6
Tampayan	86	0	122	7	91	43
Odiongan	1250	125	635	209	1635	614
Amatong	93	0	37	1	78	28
Anahao	65	5	41	14	95	43

Province/ City/ Municipality/ Barangay	Roof: Light Materials	Roof: Salvaged Materials	Outer Wall: Light Materials	Outer Wall Salvaged	Own/ Owner-Like Possession of House & Lot	No Access to Electricity
Bangon	33	6	32	12	65	22
Batiano	17	3	9	25	51	8
Budiong	49	16	35	19	121	31
Canduyong	42	8	54	14	130	46
Dapawan	63	5	18	6	68	17
Gabawan	75	3	16	3	74	20
Libertad	86	3	33	3	113	38
Ligaya (Pob.)	2	0	2	0	4	2
Liwanag (Pob.)	2	3	2	4	1	2
Liwayway (Pob.)	0	0	0	0	0	0
Malilico	22	5	23	7	25	19
Mayha	10	2	11	8	29	6
Panique	133	5	55	5	136	41
Pato-o	202	7	23	8	162	80
Poctoy	47	2	6	2	60	7
Progreso Este	44	7	73	9	46	25
Progreso Weste	23	12	15	15	31	14
Rizal	38	16	53	16	66	37
Tabing Dagat (Pob.)	2	0	7	0	3	0
Tabobo-an	23	5	23	8	59	22
Tuburan	67	2	27	2	102	35
Tulay	12	5	18	22	34	20
Tumingad	100	5	22	6	82	51
Romblon (Capital)	1443	214	1136	273	1297	201
Agbaluto	39	4	22	4	17	5
Agbudia	17	24	22	23	61	10
Agnaga	58	0	65	0	54	9
Agnay	16	3	1	5	20	0
Agnipa	27	3	23	3	24	7
Agpanabat	58	5	46	5	37	6
Agtongo	24	25	45	24	42	7
Alad	64	4	38	10	89	25
Bagacay	57	29	84	42	56	7
Barangay I (Pob.)	3	3	9	3	3	0
Barangay II (Pob.)	3	8	19	9	14	1
Barangay III (Pob.)	33	0	18	2	6	0
Barangay IV (Pob.)	6	2	11	1	8	0
Cajimos	108	16	61	18	102	10
Calabogo	50	8	49	12	42	1
Capaclan	176	27	120	35	109	37
Cobrador (Naguso)	57	0	28	1	61	3
Ginablan	8	1	27	2	16	5
Guimpingan	31	0	27	0	50	3
Ilauran	77	6	65	7	53	10
Lamao	65	5	40	7	33	8
Li-O	66	7	67	6	49	3

Province/ City/ Municipality/ Barangay	Roof: Light Materials	Roof: Salvaged Materials	Outer Wall: Light Materials	Outer Wall Salvaged	Own/ Owner-Like Possession of House & Lot	No Access to Electricity
Logbon	36	3	5	6	16	11
Lonos	80	2	50	8	65	10
Lunas	38	9	40	8	40	0
Macalas	52	3	43	5	47	7
Mapula	18	1	1	3	20	1
Palje	42	2	9	7	33	2
Sablayan	89	7	78	8	68	7
Sawang	15	6	2	8	37	2
Tambac	30	1	21	1	25	4
San Agustin	518	173	343	296	723	472
Bachawan	38	7	17	25	70	16
Binongahan	56	12	30	22	83	60
Binugusan	5	7	10	18	12	11
Buli	14	6	12	12	45	9
Cabolutan	48	7	28	16	69	39
Cagbuaya	37	10	13	14	30	22
Camantaya	12	1	5	2	17	7
Carmen	56	18	32	31	68	49
Cawayan	30	10	13	15	37	25
Doña Juana	42	23	48	40	67	95
Dubduban	90	32	45	46	64	38
Lusong	20	3	28	4	16	36
Mahabang Baybay (Long Beach)	34	19	29	26	75	24
Poblacion	11	6	7	6	28	5
Sugod	25	12	26	19	42	36
San Andres	366	204	259	293	675	339
Agpudlos	43	25	25	31	96	36
Calunacon	31	10	18	12	51	18
Doña Trinidad	8	5	6	9	23	7
Juncarlo	13	12	8	16	18	20
Linawan	70	10	32	20	99	44
Mabini	26	7	20	17	62	26
Marigondon Norte	38	17	21	19	55	30
Marigondon Sur	19	13	12	18	38	14
Matutuna	27	28	42	48	48	44
Pag-Alad	20	20	16	23	54	26
Poblacion	24	11	13	12	20	12
Tan-Agan	37	29	31	43	68	42
Victoria	10	17	15	25	43	20
San Fernando	1344	122	200	152	783	532
Agtiwa	76	18	4	28	21	52
Azarga	150	5	23	8	58	50
Campalingo	71	0	9	0	73	11
Canjalon	99	8	14	10	72	59
España	105	13	14	15	56	23
Mabini	55	25	17	27	45	46

Province/ City/ Municipality/ Barangay	Roof: Light Materials	Roof: Salvaged Materials	Outer Wall: Light Materials	Outer Wall Salvaged	Own/ Owner-Like Possession of House & Lot	No Access to Electricity
Mabulo	111	24	23	25	77	52
Otod	137	7	18	8	85	53
Panangcalan	66	2	11	3	11	39
Pili	92	0	8	0	63	5
Poblacion	42	0	9	0	23	3
Taclobo	340	20	50	28	199	139
San Lucia	532	50	306	67	921	177
Busay	62	12	45	13	150	31
Combod	33	1	56	5	111	23
Lanas	173	7	80	11	282	44
Pinamihagan	72	7	61	8	148	29
Poblacion (Agcogon)	192	23	64	30	230	50
Santa Fe	1013	26	207	34	622	300
Agmanic	149	2	28	7	102	30
Canyayo	121	1	25	2	88	51
Danao Norte	69	8	12	9	45	26
Danao Sur	42	0	12	0	28	16
Guinbirayan	101	3	17	1	48	17
Guintigbasan	28	2	2	3	25	3
Magsaysay	80	2	17	3	45	34
Mat-i	78	1	9	1	16	23
Pandan	93	1	30	1	24	36
Poblacion	81	2	44	3	85	42
Tabugon	171	4	11	4	116	22
Santa Maria (Imelda)	390	7	74	8	418	215
Bonga	48	0	13	1	70	33
Concepcion Norte (Pob.)	117	4	32	4	142	65
Concepcion Sur	109	1	13	1	102	40
Paroyhog	34	2	8	0	29	18
San Isidro	37	0	7	1	34	37
Santo Niño	45	0	1	1	41	22

ANNEX C – Number of Poor Households (HHs) with Unsanitary Toilet Facilities and Unsafe Water Sources

Province/ City/ Municipality/ Barangay	HH with Unsafe Water Source	HH with Unsanitary Toilet Facility
Marinduque	2232	1318
Boac (capital)	371	199
Agot	9	0
Agumaymayan	16	2
Amoingon	1	5
Apitong	7	2
Balagasan	4	1
Balaring	4	1
Balimbing	13	3
Balogo	0	2
Bamban	0	4
Bangbangalon	3	4
Bantad	3	4
Bantay	8	3
Bayuti	1	4
Binunga	5	9
Boi	50	19
Boton	2	0
Buliasnin	2	6
Bunganay	2	2
Caganhao	2	1
Canat	26	10
Catubugan	0	0
Cawit	7	10
Daig	0	1
Daypay	0	1
Duyay	6	5
Hinapulan	28	8
Ihatub	0	0
Isok I (Pob.)	1	2
Isok II Pob. (kalamias)	1	0
Laylay	4	14
Lupac	7	8
Mahinhin	35	4
Mainit	1	2
Malbog	4	3
Maligaya	3	2
Malusak (Pob.)	0	0
Mansiwat	7	1
Mataas na bayan (Pob.)	0	0
Maybo	4	9
Mercado (Pob.)	0	4
Murallon (Pob.)	0	0
Ogbac	0	0
Pawa	5	2
Pili	0	0
Poctoy	0	0

Province/ City/ Municipality/ Barangay	HH with Unsafe Water Source	HH with Unsanitary Toilet Facility
Poras	0	0
Puting buhangin	21	5
Puyog	32	8
Sabong	11	1
San Miguel (Pob.)	0	0
Santol	1	3
Sawi	0	0
Tabi	0	1
Tabigue	1	4
Tagwak	0	0
Tambunan	24	6
Tampus (Pob.)	0	1
Tanza	0	3
Tugos	4	7
Tumagabok	6	2
Tumapon	0	0
Buenavista	264	129
Bagacay	71	12
Bagtingon	11	11
Barangay I (Pob.)	0	1
Barangay II (Pob.)	0	0
Barangay III (Pob.)	0	0
Barangay IV (Pob.)	0	3
Bicas-bicas	46	17
Caigangan	4	11
Daykitin	3	10
Libas	15	17
Malbog	16	2
Sihi	11	5
Timbo (Sanggulong)	4	3
Tungib-lipata	58	13
Yook	25	24
Gasán	151	268
Antipolo	4	7
Bachao Ibaba	0	10
Bachao Ilaya	5	23
Bacongbacong	0	6
Bahi	0	9
Bangbang	1	6
Banot	0	2
Banuyo	11	15
Barangay I (Pob.)	0	0
Barangay II (Pob.)	0	1
Barangay III (Pob.)	0	1
Bognuyan	0	0
Cabugao	0	7
Dawis	6	14
Dili	0	21
Libtangin	0	13

Province/ City/ Municipality/ Barangay	HH with Unsafe Water Source	HH with Unsanitary Toilet Facility
Mahunig	0	2
Mangiliol	0	4
Masiga	0	4
Matandang gasan	1	14
Pangi	1	3
Pingan	1	31
Tabionan	47	16
Tapuyan	2	8
Tiguion	72	51
Mogpog	401	227
Anapog-sibucao	0	6
Argao	20	14
Balanacan	25	27
Banto	2	0
Bintakay	16	9
Bocboc	11	2
Butansapa	7	0
Candahon	4	3
Capayang	5	3
Danao	24	15
Dulong bayan (Pob.)	0	2
Gitnang bayan (Pob.)	0	0
Guisian	20	22
Hinadharan	13	2
Hinanggayon	7	7
Ino	4	9
Janagdong	0	5
Lamesa	17	1
Laon	4	7
Magapua	23	3
Malayak	14	2
Malusak	1	1
Mampaitan	12	4
Mangyan-mababad	1	0
Market site (Pob.)	0	1
Mataas na bayan	0	0
Mendez	45	28
Nangka i	3	3
Nangka II	3	4
Paye	38	15
Pili	3	3
Puting buhangin	28	5
Sayao	33	16
Silangan	4	2
Sumangga	1	1
Tarug	13	4
Villa mendez (Pob.)	0	1
Santa Cruz	667	374
Alobo	6	12

Province/ City/ Municipality/ Barangay	HH with Unsafe Water Source	HH with Unsanitary Toilet Facility
Angas	0	8
Aturan	8	10
Bagong Silang Pob. (2nd zone)	1	2
Baguidbirin	1	0
BallIs	19	2
Balogo	1	6
Banahaw Pob. (3rd zone)	0	1
Banguangan	1	2
Banogbog	3	1
Biga	0	2
Botilao	6	8
Buyabod	11	15
Dating bayan	15	6
Devilla	6	2
Dolores	27	12
Haguimit	17	5
Hupi	12	12
Ipil	5	18
Jolo	18	0
Kaganhao	4	1
Kalangkang	0	9
Kamandugan	10	19
Kasily	10	11
Kilo-kilo	10	3
Kiñaman	3	8
Labo	0	1
Lamesa	26	6
Landy	19	11
Lapu-lapu Pob. (5th zone)	6	19
Libjo	0	5
Lipa	4	0
Lusok	13	4
Maharlika Pob. (1st zone)	0	0
Makulapnit	10	3
Maniwaya	59	12
Manlibunan	20	9
Masaguisi	15	17
Masalukot	9	10
Matalaba	5	3
Mongpong	73	21
Morales	18	4
Napo	23	6
Pag-asa Pob. (4th zone)	1	3
Pantayin	1	1
Polo	16	10
Pulong-parang	26	5
Punong	19	2
San antonio	3	3
San Isidro	5	2

Province/ City/ Municipality/ Barangay	HH with Unsafe Water Source	HH with Unsanitary Toilet Facility
Tagum	6	9
Tamayo	1	3
Tambangan	41	12
Tawiran	34	4
Taytay	20	14
Torrijos	378	121
Bangwayin	14	0
Bayakbakin	12	4
Bolo	16	1
Bonliw	3	2
Buangan	25	4
Cabuyo	16	7
Cagpo	5	3
Dampulan	5	3
Kay duke	5	2
Mabuhay	1	1
Makawayan	1	3
Malibago	39	14
Malinao	2	0
Maranlig	5	0
Marlangga	2	1
Matuyatuya	3	0
Nangka	33	0
Pakaskasan	15	2
Payanas	46	9
Poblacion	1	13
Poctoy	4	0
Sibuyao	41	14
Suha	2	1
Talawan	58	23
Tigwi	24	14
Occidental Mindoro	10091	11143
Abra de Ilog	1808	2180
Armado	3	51
Balao	89	232
Cabacao	220	328
Lumangbayan	244	376
Poblacion	26	50
San Vicente	320	266
Santa Maria	236	182
Tibag	50	31
Udalo (Camurong)	344	483
Wawa	276	181
Calintaan	394	472
Concepcion	35	39
Iron	8	35
Malpalon	121	142
New dagupan	18	28
Poblacion	7	30

Province/ City/ Municipality/ Barangay	HH with Unsafe Water Source	HH with Unsanitary Toilet Facility
Poypoy	190	187
Tanyag	15	11
Looc	145	92
Agkawayan	1	0
Ambil	4	35
Balikyas	2	2
Bonbon (Pob.)	14	15
Bulacan	59	6
Burol	1	3
Guitna (Pob.)	0	0
Kanluran (Pob.)	2	5
Talaotao	62	26
Lubang	114	9
Araw at Bituin (Pob.)	1	0
Bagong Sikat (Pob.)	0	0
Banaag at Pag-asa (Pob.)	0	0
Binakas	0	0
Cabra	12	3
Likas ng Silangan (Pob.)	0	0
Maginhawa (Pob.)	2	0
Maligaya	0	0
Maliig	41	1
Ninikat ng Pag-asa (Pob.)	0	0
Paraiso (Pob.)	0	0
Surville (Pob.)	4	0
Tagbac	10	1
Tangal	13	1
Tilik	12	0
Vigo	19	3
Magsaysay	978	1052
Alibog	202	142
Caguray	64	46
Calawag	4	6
Gapasan	34	99
Laste	83	39
Lourdes	2	12
Nicolas (Bulo)	202	182
Paclolo	102	166
Poblacion	2	17
Purnaga	226	244
Santa Teresa	6	63
Siblat	51	36
Mamburao (Capital)	649	625
Balansay	119	176
Fatima (TII)	61	51
Payompon	114	75
Poblacion 1 (Barangay 1)	1	0
Poblacion 2 (Barangay 2)	27	0
Poblacion 3 (Barangay 3)	0	0

Province/ City/ Municipality/ Barangay	HH with Unsafe Water Source	HH with Unsanitary Toilet Facility
Poblacion 4 (Barangay 4)	1	0
Poblacion 5 (Barangay 5)	0	0
Poblacion 6 (Barangay 6)	4	0
Poblacion 7 (Barangay 7)	28	0
Poblacion 8 (Barangay 8)	10	0
San Luis (Ligang)	33	61
Talabaan	73	69
Tangkalan	14	51
Tayamaan	164	142
Paluan	254	972
Alipaoy	54	205
Bagong Silang Pob. (Bgy 5)	0	0
Handang Tumulong Pob. (Bgy 2)	2	2
Harrison	142	427
Lumangbayan	1	1
Mananao	35	169
Mapalad Pob. (Bgy 1)	0	1
Marikit	9	32
Pag-asa ng bayan Pob. (Bgy 4)	1	2
San Lucia Pob. (Bgy 6)	0	0
Silahis ng Pag-asa Pob. (Bgy 3)	0	0
Tubili	10	133
Rizal	243	429
Adela	3	2
Aguas	6	9
Magsikap	19	24
Malawaan	2	29
Manoot	192	299
Pitogo	7	9
Rizal	3	37
Rumbang	4	5
Salvacion	4	4
San Pedro	2	4
Santo Niño	1	7
Sablayan	1388	1101
Batong Buhay	258	126
Buenavista	56	35
Burgos	90	77
Claudio Salgado	2	7
General Emilio Aguinaldo	1	3
Ibud	9	2
Ilvita	15	4
Lagnas	41	58
Ligaya	196	139
Malisbong	3	5
Paetan	5	36
Pag-asa	312	236
Poblacion (Lumangbayan)	55	34
San Agustin	169	120

Province/ City/ Municipality/ Barangay	HH with Unsafe Water Source	HH with Unsanitary Toilet Facility
San Francisco	34	48
San Nicolas	0	0
San Vicente	51	45
Santa Lucia	27	68
Santo Niño	47	39
Tagumpay	7	3
Tuban	9	9
Victoria	1	7
San Lucia	2900	2682
Ambulong	260	62
Ansiray	32	39
Bagong Sikat	1	3
Bangkal	61	28
Barangay 1 (Pob.)	0	0
Barangay 2 (Pob.)	0	0
Barangay 3 (Pob.)	0	0
Barangay 4 (Pob.)	0	2
Barangay 5 (Pob.)	0	2
Barangay 6 (Pob.)	0	0
Barangay 7 (Pob.)	0	0
Barangay 8 (Pob.)	0	0
Batasan	13	38
Bayotbot	68	76
Bubog	37	11
Buri	88	16
Camburay	12	14
Caminawit	117	47
Catayungan	21	70
Central	105	80
Iling Proper	129	97
Inasakan	81	47
Ipil	93	33
La curva	2	0
Labangan iling	159	67
Labangan poblacion	8	7
Mabini	0	1
Magbay	3	3
Mangarin	29	27
Mapaya	76	129
Monte Claro	426	614
Murtha	79	110
Naibuan	577	600
Natandol	181	76
Pag-asa	15	28
Pawican	200	200
San Agustin	12	138
San Isidro	6	7
San Roque	9	10
Santa Cruz	1218	1529

Province/ City/ Municipality/ Barangay	HH with Unsafe Water Source	HH with Unsanitary Toilet Facility
Alacaak	243	250
Barahan	144	276
Casague	118	193
Dayap	43	23
Kurtinganan	64	68
Lumangbayan	254	264
Mulawin	17	26
Pinagturilan (san Pedro)	313	421
Poblacion I (Barangay 1)	20	1
Poblacion II (barangay 2)	1	2
San Vicente	1	5
Oriental Mindoro	12993	12432
Baco	596	565
Alag	0	1
Bangkatan	10	28
Baras (mangyan minority)	182	166
Bayanan	18	71
Burbuli	33	33
Catwiran i	0	0
Catwiran II	0	9
Dulangan i	0	0
Dulangan II	0	16
Lantuyang (mangyan minority)	2	4
Lumang bayan	0	0
Malapad	0	0
Mangangan i	61	86
Mangangan II	0	0
Mayabig	89	17
Pambisan	0	0
Poblacion	0	2
Pulang-tubig	8	2
Putican-cabulo	0	0
San andres	0	2
San ignacio (Dulangan III)	146	41
Santa Cruz	4	4
Santa Rosa I	6	8
Santa Rosa II	33	33
Tabon-tabon	0	0
Tagumpay	0	42
Water	4	0
Bansud	624	673
Alcadesma	0	7
Bato	44	18
Conrazon	193	201
Malo	130	74
Manihala	15	73
Pag-asa	3	7
Poblacion	2	5
Proper Bansud	1	12

Province/ City/ Municipality/ Barangay	HH with Unsafe Water Source	HH with Unsanitary Toilet Facility
Proper Tiguisan	24	8
Rosacara	141	137
Salcedo	19	19
Sumagui	9	3
Villa Pag-asa	43	109
Bongabong	1785	1493
Anilao	0	0
Aplaya	33	6
Bagumbayan I	5	2
Bagumbayan II	0	0
Batangan	58	100
Bukal	42	23
Camantigue	0	0
Carmundo	54	9
Cawayan	4	11
Dayhagan	4	24
Formon	33	20
Hagan	469	344
Hagupit	5	9
Ipil	5	0
Kaligtasan	0	7
Labasan	4	1
Labonan	0	3
Libertad	5	4
Lisap	873	830
Luna	5	3
Malitbog	27	9
Mapang	8	1
Masaguisi	5	13
Mina de oro	0	2
Morente	17	2
Ogbot	0	14
Orconuma	0	1
Poblacion	2	5
Polusahi	0	4
Sagana	15	5
San Isidro	1	1
San Lucia	0	0
San Juan	7	0
Santa Cruz	45	13
Sigange	30	5
Tawas	29	22
Bulalacao (san Pedro)	2451	2955
Bagong Sikat	112	73
Balatasan	177	168
Benli (mangyan settlement)	333	706
Cabugao	182	128
Cambunang (Pob.)	140	92
Campaasan (Pob.)	20	25

Province/ City/ Municipality/ Barangay	HH with Unsafe Water Source	HH with Unsanitary Toilet Facility
Maasin	7	18
Maujao	154	90
Milag Rosa (Guiob)	42	158
Nasukob (Pob.)	424	369
Poblacion	28	92
San Francisco (Alimawan)	14	36
San Isidro	31	11
San Juan	251	300
San Roque (Buyayao)	536	689
City of Calapan (Capital)	217	108
Balingayan	21	1
Balite	20	6
Baruyan	0	0
Batino	12	2
Bayanan I	2	0
Bayanan II	1	1
Biga	8	0
Bondoc	17	5
Bucayao	11	2
Buhuan	0	0
Bulusan	3	0
Calero (Pob.)	0	0
Camansihan	1	3
Camilmil	0	1
Canubing I	17	0
Canubing II	1	7
Comunal	1	3
Guinobatan	2	2
Gulod	0	0
Gutad	0	2
Ibaba East (Pob.)	0	0
Ibaba West (Pob.)	0	0
Ilaya (Pob.)	0	0
Lalud	0	0
Lazareto	1	0
Libis (Pob.)	0	1
Lumang Bayan	5	10
Mahal Na Pangalan	3	2
Maidlang	0	0
Malad	4	0
Malamig	3	0
Managpi	0	16
Masipit	4	3
Nag-iba I	2	2
Nag-iba II	2	2
Navotas	2	0
Pachoca	2	0
Palhi	0	6
Panggalaan	0	1

Province/ City/ Municipality/ Barangay	HH with Unsafe Water Source	HH with Unsanitary Toilet Facility
Parang	1	0
Patas	8	1
Personas	0	7
Putingtubig	12	0
Salong	4	3
San antonio	12	1
San Vicente central (Pob.)	0	0
San Vicente east (Pob.)	0	0
San Vicente north (Pob.)	1	0
San Vicente south (Pob.)	0	0
San Vicente west (Pob.)	0	0
Santa Cruz	2	8
Santa Isabel	7	2
Santa Maria Village	0	0
Santa Rita (Bungahan)	4	5
Santo Niño	7	1
Sapul	1	2
Silonay	1	0
Suqui	0	0
Tawagan	6	0
Tawiran	0	0
Tibag	6	0
Wawa	0	0
Gloria	257	358
Agos	0	9
Agsalin	0	2
Alma Villa	0	4
Andres Bonifacio	0	2
Balete	1	8
Banus	0	12
Banutan	0	1
Bulaklakan	2	5
Buong Lupa	54	57
Gaudencio Antonino	0	1
Guimbonan	0	0
Kawit	0	1
Lucio Laurel	0	7
Macario adriatico	1	2
Malamig	14	21
Malayong	24	29
Maligaya (Pob.)	0	5
Malubay	7	12
Manguyang	52	59
Maragooc	0	1
Mirayan	101	96
Narra	0	5
Papandungin	0	1
San antonio	1	7
Santa Maria	0	1

Province/ City/ Municipality/ Barangay	HH with Unsafe Water Source	HH with Unsanitary Toilet Facility
Santa theresa	0	5
Tambong	0	5
Mansalay	2312	2720
B. Del mundo	47	44
Balugo	38	49
Bonbon	49	40
Budburan	15	131
Cabalwa	7	61
Don Pedro	55	69
Maliwanag	14	15
Manual	187	227
Panaytayan	1522	1580
Poblacion	80	116
Roma	0	7
Santa brigida	13	1
Santa Maria	4	24
Santa teresita	158	184
Villa celestial	1	8
Wasig	10	14
Waygan	112	150
Naujan	953	970
Adrialuna	1	6
Andres Ilagan (Mag-Asawang Tubig)	0	0
Antipolo	0	2
Apitong	1	5
Arangin	8	5
Aurora	0	5
Bacungan	0	0
Bagong buhay	6	2
Balite	66	127
Bancuro	1	2
Banuton	111	145
Barcenaga	2	10
Bayani	49	13
Buhangin	1	4
Caburo	100	96
Concepcion	2	2
Dao	9	4
Del pilar	0	2
Estrella	3	2
Evangelista	1	10
Gamao	1	3
General esco	0	4
Herrera	32	2
Inarawan	0	5
Kalinisan	0	1
Laguna	39	2
Mabini	0	0
Magtibay	26	104

Province/ City/ Municipality/ Barangay	HH with Unsafe Water Source	HH with Unsanitary Toilet Facility
Mahabang parang	2	8
Malaya	0	0
Malinao	1	2
Malvar	38	0
Masagana	11	9
Masaguing	15	0
Melgar A	3	1
Melgar B	20	8
Metolza	7	4
Montelago	19	12
Montemayor	14	3
Motoderazo	0	1
Mulawin	0	1
Nag-Iba I	2	3
Nag-Iba II	0	2
Pagkakaisa	0	2
Paitan	269	246
Paniquian	0	2
Pinagsabangan I	3	1
Pinagsabangan II	1	2
Piñahan	0	2
Poblacion I (barangay I)	0	0
Poblacion II (Barangay II)	2	0
Poblacion III (Barangay III)	1	0
Sampaguita	0	12
San Agustin I	0	0
San Agustin II	0	1
San andres	76	68
San antonio	1	0
San carlos	1	0
San Isidro	1	0
San Lucia	2	1
San Luis	0	7
San Nicolas	0	2
San Pedro	3	0
Santa Cruz	0	0
Santa isabel	1	0
Santa Maria	0	5
Santiago	0	2
Santo Niño	1	0
Tagumpay	0	0
Tigkan	0	0
Pinamalayan	444	525
Anoling	5	1
Bacungan	0	6
Bangbang	0	3
Banilad	1	15
Buli	8	4
Cacawan	2	1

Province/ City/ Municipality/ Barangay	HH with Unsafe Water Source	HH with Unsanitary Toilet Facility
Calingag	1	14
Del rason	5	10
Guinhawa	17	12
Inclanay	0	5
Lumangbayan	1	9
Malaya	6	9
Maliangcog	0	13
Maningcol	1	12
Marayos	31	25
MarFrancisco	14	8
Nabuslot	0	12
Pagalagala	0	4
Palayan	0	2
Pambisan Malaki	1	6
Pambisan Munti	0	6
Panggulayan	1	4
Papandayan	108	76
Pili	2	43
Quinabigan	34	18
Ranzo	1	1
Rosario	1	22
Sabang	177	129
Santa isabel	8	8
Santa Maria	1	7
Santa rita	1	4
Santo Niño	0	6
Wawa	6	18
Zone I (Pob.)	11	11
Zone II (Pob.)	0	1
Zone III (Pob.)	0	0
Zone IV (Pob.)	0	0
Pola	757	331
Bacawan	9	18
Bacungan	2	0
Batuhan	3	8
Bayanan	5	8
Biga	73	3
Buhay na tubig	7	10
Calima	39	15
Calubasanhon	39	7
Campamento	36	0
Casiligan	26	5
Malibago	22	4
Maluanluan	20	15
Matulatula	107	42
Misong	63	41
Pahilahan	117	41
Panikihan	46	6
Pula	14	6

Province/ City/ Municipality/ Barangay	HH with Unsafe Water Source	HH with Unsanitary Toilet Facility
Puting Cacao	25	44
Tagbakin	41	31
Tagumpay	25	15
Tiguihan	38	12
Zone I (Pob.)	0	0
Zone II (Pob.)	0	0
Puerto Galera	439	598
Aninuan	139	90
Baclayan	22	147
Balatero	3	40
Dulangan	28	32
Palangan	0	1
Poblacion	26	8
Sabang	0	20
San antonio	1	0
San Isidro	21	24
Santo Niño	0	0
Sinandigan	0	0
Tabinay	9	50
Villaflor	190	186
Roxas	615	244
Bagumbayan (Pob.)	0	0
Cantil	0	9
Dangay	1	8
Happy valley	59	4
Libertad	0	7
Libtong	0	3
Little tanauan	0	0
Mabuhay	0	2
Maraska	1	5
Odiong	11	4
Paclasan (Pob.)	1	1
San aquilino	2	11
San Isidro	0	8
San Lucia	0	1
San Mariano	1	14
San Miguel	9	15
San rafael	12	8
San Vicente	518	144
Uyao	0	0
Victoria	0	0
San teodoro	695	348
Bigaan	187	116
Caagutayan	274	122
Calangatan	121	50
Calsapa	31	10
Ilag	22	14
Lumangbayan	45	18
Poblacion	2	2

Province/ City/ Municipality/ Barangay	HH with Unsafe Water Source	HH with Unsanitary Toilet Facility
Tacligan	13	16
Socorro	549	286
Bagsok	0	1
Batong dalig	13	1
Bayuin	27	13
Bugtong na tuog	151	94
Calocmoy	7	2
Calubayan	4	5
Catiningan	4	2
Fortuna	135	79
Happy valley	31	12
Leuteboro I	8	0
Leuteboro II	6	3
Ma. Concepcion	36	17
Mabuhay I	13	1
Mabuhay II	16	1
Malugay	36	0
Matungao	0	12
Monteverde	25	11
Pasi I	4	0
Pasi II	1	0
Santo domingo (lapog)	9	3
Subaan	7	1
Villareal (daan)	8	16
Zone I (Pob.)	2	1
Zone II (Pob.)	2	7
Zone III (Pob.)	4	4
Zone IV (Pob.)	0	0
Victoria	299	258
Alcate	13	36
Antonino	1	1
Babangonan	0	2
Bagong buhay	12	0
Bagong Silang	2	4
Bambanin	6	17
Bethel	0	2
Canaan	3	0
Concepcion	70	16
Duongan	0	0
Lucia leido Jr.	2	1
Loyal	42	52
Mabini	0	1
Macatoc	0	2
Malabo	0	2
Merit	1	0
Ordovilla	0	0
Pakyas	15	2
Poblacion I	0	0
Poblacion II	0	1

Province/ City/ Municipality/ Barangay	HH with Unsafe Water Source	HH with Unsanitary Toilet Facility
Poblacion III	0	0
Poblacion IV	0	0
Sampaguita	0	0
San antonio	8	0
San cristobal	13	10
San gabriel	0	5
San gelacio	2	0
San Isidro	0	1
San Juan	7	0
San narciso	5	2
Urdaneta	0	7
Villa cerveza	97	94
Palawan	40200	22376
Aborlan	366	402
Apo-aporawan	8	8
Apoc-apoc	21	13
Aporawan	52	41
Barake	26	24
Cabigaan	25	47
Culandanum	59	52
Gogognan	6	6
Iraan	24	24
Isaub	28	34
Lucia rizal	1	4
Mabini	2	1
Magbabadil	6	5
Plaridel	0	8
Poblacion	26	23
Ramon magsaysay	8	11
Sagpangan	62	52
San Juan	3	35
Tagpait	0	4
Tigman	9	10
Agutaya	736	19
Abagat (Pob.)	13	0
Algeciras	219	4
Bangcal (Pob.)	6	0
Cambian (Pob.)	13	1
Concepcion	289	11
DIIt	84	1
Maracanao	20	0
Matarawis	27	2
Villafria	28	0
Villasol	37	0
Araceli	894	161
Balogo	40	6
Dagman	56	15
Dalayawon	22	3
Lumacad	54	7

Province/ City/ Municipality/ Barangay	HH with Unsafe Water Source	HH with Unsanitary Toilet Facility
Madoldolon	74	23
Mauringuen	68	8
Osmeña	83	4
Poblacion (Centro)	131	24
San Lucia de oro	54	9
Santo Niño	42	12
Taloto	34	9
Tinintinan	91	14
Tudela (Calandagan)	145	27
Balabac	6731	6644
Agutayan	156	151
Bancalaan	2367	2303
Bugsuk (New Cagayancillo)	119	115
Catagupan	346	332
Indalawan	191	189
Malaking Ilog	171	180
Mangsee	1458	1452
Melville	236	286
Pandanan	172	129
Pasig	66	67
Poblacion I	7	4
Poblacion II	11	5
Poblacion III	23	24
Poblacion IV	17	26
Poblacion V	57	74
Poblacion VI	134	163
Rabor	136	134
Ramos	399	376
Salang	514	488
Sebaring	151	146
Bataraza	3263	2789
Bono-bono	148	110
Bulalacao	105	65
Buliluyan	137	95
Culandanum	343	243
Igang-igang	13	15
Inogbong	139	149
Iwahig	53	123
Malihud	128	103
Malitub	98	79
Marangas (Pob.)	200	113
Ocayan	111	118
Puring	107	60
Rio tuba	271	358
Sandoval	54	129
Sapa	215	220
Sarong	39	40
Sumbiling	214	133
Tabud	121	76

Province/ City/ Municipality/ Barangay	HH with Unsafe Water Source	HH with Unsanitary Toilet Facility
Tagnato	137	63
Tagolango	113	72
Taratak	114	103
Tarusan	403	322
Brooke's Point	2077	1117
Amas	221	79
Aribungos	155	42
Barong-barong	39	24
Calasaguen	20	25
Imulnod	313	212
Ipilan	221	111
Maasin	85	53
Mainit	220	113
Malis	94	84
Mambalot	15	27
Oring-orng	9	17
Pangobilian	90	42
Poblacion I	8	7
Poblacion II	1	0
Salogon	116	64
Samareñana	192	86
Saraza	238	114
Tubtub	40	17
Busuanga	446	73
Bogtong	20	0
Buluang	89	24
Cheey	57	17
Concepcion	30	11
Maglalambay	44	1
New Busuanga (Pob.)	15	0
Old busuanga	5	0
Panlaitan	74	0
Quezon	11	1
Sagrada	17	6
Salvacion	23	1
San Isidro	29	0
San Rafael	16	2
Santo Niño	16	10
Cagayancillo	436	67
Bantayan (Pob.)	26	0
Calsada (Pob.)	9	0
Convento (Pob.)	18	4
Lipot north (Pob.)	9	0
Lipot south (Pob.)	7	0
Magsaysay	108	60
Mampio	65	2
Nusa	37	0
Santa Cruz	57	0
Tacas (Pob.)	16	0

Province/ City/ Municipality/ Barangay	HH with Unsafe Water Source	HH with Unsanitary Toilet Facility
Talaga	71	1
Wahig (p Pob.)ob.)	13	0
City of puerto princesa (capital)	1135	1073
Babuyan	20	15
Bacungan	107	56
Bagong Bayan	65	13
Bagong Pag-asa (Pob.)	0	0
Bagong Sikat (Pob.)	5	34
Bagong Silang (Pob.)	12	64
Bahile	12	18
Bancao-Bancao	9	45
Barangay ng mga Mangingisda	31	19
Binduyan	16	9
Buenavista	20	6
Cabayugan	35	31
Concepcion	31	39
Inagawan	1	6
Inagawan Sub-Colony	96	89
Irawan	37	17
Iwahig (Pob.)	7	1
Kalipay (Pob.)	0	0
Kamuning	1	1
Langogan	54	63
Liwanag (Pob.)	4	34
Lucbuan	24	4
Luzviminda	40	32
Mabuhay (Pob.)	1	0
Macarascas	7	1
Magkakaibigan (Pob.)	0	0
Maligaya (Pob.)	0	0
Manalo	56	16
Mandaragat	0	83
Manggahan (Pob.)	0	0
Maningning (Pob.)	0	0
Maoyon	17	7
Marufinas	33	20
Maruyogon	65	11
Masigla (Pob.)	0	0
Masikap (Pob.)	0	0
Masipag (Pob.)	0	0
Matahimik (Pob.)	11	13
Matiyaga (Pob.)	0	0
Maunlad (Pob.)	0	0
MilagRosa (Pob.)	0	0
Model (Pob.)	0	0
Montible (Pob.)	23	16
Napsan	41	50
New panggangan	4	5
Pagkakaisa (Pob.)	0	0

Province/ City/ Municipality/ Barangay	HH with Unsafe Water Source	HH with Unsanitary Toilet Facility
Princesa (Pob.)	0	0
Salvacion	27	20
San Lucia	13	27
San Manuel	4	4
San Miguel	8	1
San Pedro	12	13
San Rafael	14	18
Santa Cruz	21	12
Santa lourdes	38	35
Santa Lucia (Pob.)	1	0
Santa monica	13	1
Seaside (Pob.)	0	0
Siesican	10	1
Simpocan	25	15
Tagabinit	35	30
Tagburos	15	28
Tagumpay (Pob.)	0	0
Tanabag	10	31
Tanglaw (Pob.)	2	0
Tinguiban	2	19
Coron	2366	956
Banuang daan	101	54
Barangay I (Pob.)	32	29
Barangay II (Pob.)	2	1
Barangay III (Pob.)	0	1
Barangay IV (Pob.)	2	3
Barangay V (Pob.)	16	15
Barangay VI (Pob.)	43	10
Bintuan	117	22
Borac	134	14
Buenavista	88	52
Bulalacao	266	45
Cabugao	214	110
Decabobo	65	39
Decalachao	120	48
Guadalupe	156	16
Lajala	47	15
Malawig	99	55
Marcilla	77	42
San Lucia	59	14
San Nicolas	46	40
Tagumpay	336	78
Tara	260	190
Turda	86	63
Culion	1211	673
Balala	0	0
Baldat	19	31
Binudac	180	57
Burabod	71	52

Province/ City/ Municipality/ Barangay	HH with Unsafe Water Source	HH with Unsanitary Toilet Facility
Culango	0	1
De carabao	231	169
Galoc	215	58
Halsey	71	34
Jardin	7	4
Libis	38	28
Luac	161	83
Malaking patag	65	28
Osmeña	148	126
Tiza	5	2
Cuyo	1008	99
Balading	38	6
Bangcal (Pob.)	18	1
Cabigsing (Pob.)	39	2
Caburian	23	3
Caponayan	99	20
Catadman (Pob.)	35	1
Funda	34	3
Lagaoriao (Pob.)	13	2
Lubid	70	13
Lungsod (Pob.)	24	2
Manamoc	132	14
Maringian	39	1
Pawa	65	8
San carlos	53	3
Suba	286	20
Tenga-tenga (Pob.)	17	0
Tocadan (Pob.)	23	0
Dumaran	1140	278
Bacao	58	19
Bohol	83	30
Calasag	16	5
Capayas	73	18
Catep	57	12
Culasian	49	15
Danleg	83	29
Dumaran (Pob.)	42	17
Ilian	50	13
Itangil	139	17
Magsaysay	115	17
San Juan	23	5
Santa Maria	39	23
Santa Teresita	137	30
Santo Tomas	36	9
Tanatanaon	140	19
El Nido (Bacuit)	1594	230
Aberawan	30	7
Bagong Bayan	47	7
Barotuan	62	5

Province/ City/ Municipality/ Barangay	HH with Unsafe Water Source	HH with Unsanitary Toilet Facility
Bebeladan	42	10
Bucana	286	54
Buena suerte Pob. (Barangay 2)	31	4
Corong-corong Pob. (Barangay 4)	42	5
Mabini	79	15
Maligaya Pob. (Barangay 1)	4	0
Manlag	67	2
Masagana Pob. (Barangay 3)	42	4
New ibajay	151	16
Pasadeña	54	7
San fernando	96	11
Sibaltan	71	3
Teneguiban	322	66
Villa libertad	99	10
Villa paz	69	4
Kalayaan	1	1
Pag-asa (Pob.)	1	1
Linapacan	560	418
Barangonan (Iloc)	55	12
Cabunlawan	0	3
Calibangbangan	83	14
Decabaitot	65	39
Maroyogroyog	40	41
Nangalao	10	98
New culaylayan	49	11
Pical	82	60
San Miguel (Pob.)	171	103
San Nicolas	5	37
Magsaysay	537	15
Alcoba	58	3
Balaguen	80	1
Canipo	78	0
Cocoro	101	7
Danawan (Pob.)	16	2
Emilod	25	0
Igabas	34	0
Lacaren	13	0
Los angeles	14	1
Lucbuan	68	0
Rizal	50	1
Narra	420	369
Antipuluan	16	5
Aramaywan	96	64
Bagong Sikat	3	6
Batang-batang	0	6
Bato-bato	5	5
Burirao	45	42
Caguisan	0	2
Calategas	15	34

Province/ City/ Municipality/ Barangay	HH with Unsafe Water Source	HH with Unsanitary Toilet Facility
Dumagueña	14	14
Elvita	0	3
Estrella village	5	8
Ipilan	91	60
Malatgao	1	3
Malinao	10	16
Narra (Pob.)	19	17
Panacan	22	15
Panacan 2	22	17
Princess Urduja	24	27
Sandoval	1	2
Tacras	26	14
Taritien	2	1
Teresa	2	3
Tinagong dagat	1	5
Quezon	2623	1676
Alfonso XII (Pob.)	63	110
Aramaywan	100	27
Berong	98	37
Calatagbak	173	56
Calumpang	177	119
Isugod	220	71
Maasin	141	28
Malatgao	129	86
Panitian	439	310
Pinaglabanan	210	237
Quinlogan	217	124
Sowangan	131	71
Tabon	251	216
Tagusao	274	184
Rizal (Marcos)	4098	2104
Bunog	233	104
Campong ulay	205	107
Candawaga	334	147
Canipaan	304	188
Culasian	303	121
Iraan	358	272
Latud	264	136
Panalingaan	578	178
Punta baja	343	162
Ransang	401	241
Taburi	775	448
Roxas	2402	321
Abaroan	124	22
Antonino	49	4
Bagong bayan	33	17
Barangay I (Pob.)	22	22
Barangay II (Pob.)	2	0
Barangay III (Pob.)	16	1

Province/ City/ Municipality/ Barangay	HH with Unsafe Water Source	HH with Unsanitary Toilet Facility
Barangay IV (Pob.)	112	59
Barangay V Pob. (Porao Island)	0	0
Barangay VI Pob. (Johnson Island)	24	2
Caramay	91	4
Dumarao	174	46
Iraan	60	7
Jolo	94	4
Magara (Arasan)	274	8
Malcampo	113	6
Mendoza	60	5
Narra (Minara)	31	9
New barbacan (Retac)	53	2
New Cuyo	84	9
Nicanor Zabala	129	12
Rizal	54	7
Salvacion	18	5
San Isidro	12	1
San Lucia	78	1
San Miguel	68	1
San Nicolas	52	4
Sandoval	104	8
Tagumpay	89	6
Taradungan	64	9
Tinitian	160	12
Tumarbong	158	28
San Vicente	653	271
Alimanguan	64	37
Binga	50	35
Caruray	154	66
Kemdeng	32	13
New agutaya	40	34
New canipo	24	17
Poblacion (San Vicente)	85	9
Port barton	184	32
San Isidro	8	4
Santo Niño	12	24
Sofronio española	1471	1248
Abo-abo	168	157
Iraray	31	42
Isumbo	83	82
Labog	223	170
Panitian	472	367
Pulot center	82	67
Pulot interior (Pulot II)	309	241
Pulot shore (Pulot I)	18	53
Punang	85	69
Taytay	4032	1372
Abongan	219	35
Alacalian	264	88

Province/ City/ Municipality/ Barangay	HH with Unsafe Water Source	HH with Unsanitary Toilet Facility
Banbanan	90	27
Bantulan	101	21
Baras (Pangpang)	115	17
Batas	39	40
Bato	174	29
Beton	121	41
Busy bees	95	34
Calawag	363	198
Casian	367	72
Cataban	52	24
Debangan	50	7
Depla	46	24
Libertad	161	25
Liminangcong	108	71
Meyteged	81	48
Minapla	63	36
New guinlo	90	38
Old guinlo	15	11
Paglaum	149	28
Paly (Paly Island)	174	59
Pamantolon	100	58
Pancol	92	34
Poblacion	461	101
Pularaquen (Canique)	104	68
San Lucia	26	32
Sandoval	90	35
Silanga	62	37
Talog	64	13
Tumbod	96	21
Romblon	6817	3514
Alcantara	181	226
Bagsik	32	36
Bonlao	4	9
Calagonsao	22	18
Camili	57	29
Camod-om	13	19
Gui-ob	6	36
Lawan	1	14
Madalag	7	21
Poblacion	0	15
San Isidro	6	7
San Roque	8	11
Tugdan	25	11
Banton	337	18
Balogo	47	3
Banice	37	2
Hambi-an	1	1
Lagang	9	0
Libtong	22	0

Province/ City/ Municipality/ Barangay	HH with Unsafe Water Source	HH with Unsanitary Toilet Facility
Mainit	47	4
Nabalay	10	1
Nasunogan	26	0
Poblacion	0	0
Sibay	32	2
Tan-ag	32	0
Toctoc	10	0
Togbongan	0	1
Togong	10	0
Tumalum	0	0
Tungonan	31	1
Yabawon	23	3
Cajidiocan	915	455
Alibagon	15	13
Cambajao	117	95
Cambalo	76	26
Cambijang	55	51
Cantagda	34	10
Danao	92	53
Gutivan	54	25
Lico	24	12
Lumbang este	26	16
Lumbang weste	179	72
Marigondon	36	15
Poblacion	30	1
Sugod	75	49
Taguilos	102	17
Calatrava	220	84
Balogo	31	19
Linao	38	11
Pagsangahan	29	12
Pangulo	60	15
Poblacion	1	1
San Roque	27	6
Talisay	34	20
Concepcion	20	0
Bachawan	5	0
Calabasahan	2	0
Dalajican	0	0
Masadya	0	0
Masudsud	6	0
Poblacion	0	0
Sampong	1	0
San Pedro (Agbatang)	1	0
San Vicente	5	0
Corcuera	186	44
Alegria	6	5
Ambulong	11	8
Colongcolong	11	5

Province/ City/ Municipality/ Barangay	HH with Unsafe Water Source	HH with Unsanitary Toilet Facility
Gobon	6	2
Guintiguiban	8	0
Ilijan	52	4
Labnig	31	3
Mabini	4	1
Mahaba	0	0
Mangansag	15	2
Poblacion	0	0
San Agustin	25	1
San Roque	2	6
San Vicente	4	5
Tacasan	11	2
Ferrol	58	38
Agnonoc	6	5
Bunsoran	0	6
Claro m. Recto	13	7
Hinaguman	8	10
Poblacion (Ferrol)	5	1
Tubigon	26	9
Looc	233	206
Agojo	28	44
Balatucan	14	4
Buenavista	5	11
Camandao	10	32
Guinhayaan	2	3
Limon norte	75	17
Limon sur	30	31
Manhac	1	8
Pili	34	20
Poblacion	17	14
Punta	15	12
Tuguis	2	10
Magdiwang	210	42
Agsao	3	1
Agutay	27	5
Ambulong	24	6
Dulangan	62	4
Ipil	15	6
Jao-asan	22	4
Poblacion	6	0
Silum	15	0
Tampayan	36	16
Odiangan	637	450
Amatong	32	20
Anahao	2	31
Bangon	3	19
Batiano	13	16
Budiong	21	36
Canduyong	23	42

Province/ City/ Municipality/ Barangay	HH with Unsafe Water Source	HH with Unsanitary Toilet Facility
Dapawan	5	3
Gabawan	12	7
Libertad	44	27
Ligaya (Pob.)	0	0
Liwanag (Pob.)	1	0
Liwayway (Pob.)	0	0
Malilico	4	10
Mayha	8	9
Panique	64	28
Pato-o	150	65
Poctoy	11	7
Progreso este	68	29
Progreso weste	40	28
Rizal	31	27
Tabing Dagat (Pob.)	0	0
Tabobo-an	23	9
Tuburan	29	8
Tulay	6	8
Tumingad	47	21
Romblon (Capital)	1581	489
Agbaluto	5	7
Agbudia	115	23
Agnaga	63	15
Agnay	18	1
Agnipa	18	9
Agpanabat	34	6
Agtongo	125	20
Alad	181	61
Bagacay	85	34
Barangay I(Pob.)	3	0
Barangay II (Pob.)	4	3
Barangay III (Pob.)	0	2
Barangay IV (Pob.)	1	1
Cajimos	169	61
Calabogo	32	13
Capaclan	114	51
Cobrador (Naguso)	105	6
Ginablan	19	2
Guimpingan	16	0
Ilauran	66	26
Lamao	28	24
Li-o	47	19
Logbon	5	26
Lonos	75	23
Lunas	17	5
Macalas	15	15
Mapula	27	0
Palje	40	1
Sablayan	109	27

Province/ City/ Municipality/ Barangay	HH with Unsafe Water Source	HH with Unsanitary Toilet Facility
Sawang	33	4
Tambac	12	4
San Agustin	389	301
Bachawan	62	30
Binongahan	48	49
Binugusan	17	6
Buli	3	6
Cabolutan	16	13
Cagbuaya	4	10
Camantaya	15	7
Carmen	34	30
Cawayan	20	13
Doña juana	78	76
Dubduban	38	27
Lusong	24	11
Mahabang Baybay (Long Beach)	16	5
Poblacion	0	6
Sugod	14	12
San andres	382	292
Agpudlos	38	31
Calunacon	25	24
Doña trinidad	11	9
Juncarlo	43	17
Linawan	55	26
Mabini	18	18
Marigondon Norte	66	28
Marigondon Sur	27	25
Matutuna	25	43
Pag-alad	21	16
Poblacion	8	12
Tan-agan	20	34
Victoria	25	9
San fernando	412	341
Agtiwa	42	19
Azarga	31	26
Campalingo	14	14
Canjalon	27	20
España	29	28
Mabini	32	29
Mabulo	35	30
OTOD	19	25
Panangcalan	19	24
Pili	4	4
Poblacion	3	0
Taclobo	157	122
San Lucia	666	345
Busay	131	68
Combot	161	48
Lanas	82	71

Province/ City/ Municipality/ Barangay	HH with Unsafe Water Source	HH with Unsanitary Toilet Facility
Pinamihagan	176	66
Poblacion (Agcogon)	116	92
Santa fe	244	99
Agmanic	6	16
Canyayo	129	16
Danao norte	48	3
Danao sur	1	1
Guinbirayan	12	8
Guintigbasan	3	6
Magsaysay	7	12
Mat-i	16	6
Pandan	15	8
Poblacion	5	15
Tabugon	2	8
Santa Maria (Imelda)	146	84
Bonga	26	28
Concepcion Norte (Pob.)	33	6
Concepcion Sur	21	19
Paroyhog	6	6
San Isidro	44	18
Santo Niño	16	7

ANNEX D – Number of Poor Households with Functional Difficulties

Province/ City/ Municipality/ Barangay	Functional Difficulty Seeing	Functional Difficulty Hearing	Functional Difficulty Walking	Functional Difficulty Remembering	Functional Difficulty Self Caring
Marinduque	1778	475	630	388	253
Boac (Capital)	554	110	164	92	77
Agot	0	1	3	0	1
Agumaymayan	6	0	3	1	0
Amoingon	1	1	0	0	0
Apitong	4	1	1	0	0
Balagasan	21	3	5	4	3
Balarang	6	3	2	1	1
Balimbing	3	2	1	0	1
Balogo	11	1	6	5	0
Bamban	12	5	2	0	1
Bangbangalon	2	1	5	2	3
Bantad	11	1	1	1	1
Bantay	15	2	5	2	4
Bayuti	2	1	1	0	0
Binunga	7	1	1	2	0
Boi	3	1	2	2	2
Boton	0	0	0	0	0
Buliasnin	11	2	1	3	0
Bunganay	15	3	9	4	1
Caganhao	3	0	3	0	0
Canat	3	1	2	1	2

Province/ City/ Municipality/ Barangay	Functional Difficulty Seeing	Functional Difficulty Hearing	Functional Difficulty Walking	Functional Difficulty Remembering	Functional Difficulty Self Caring
Catubugan	15	1	4	2	2
Cawit	12	8	10	4	4
Daig	16	0	2	0	3
Daypay	2	2	0	0	0
Duyay	16	8	5	1	3
Hinapulan	18	1	3	1	1
Ihatub	5	1	1	1	0
Isok I (Pob.)	8	0	1	1	0
Isok II Pob. (Kalamias)	2	1	0	1	0
Laylay	4	1	6	3	3
Lupac	9	1	3	0	0
Mahinhin	22	1	5	0	1
Mainit	40	6	9	7	7
Malbog	18	5	2	1	1
Maligaya	11	4	2	3	1
Malusak (Pob.)	0	0	0	0	0
Mansiwat	1	0	1	0	0
Mataas Na Bayan (Pob.)	2	0	0	0	0
Maybo	18	4	7	3	2
Mercado (Pob.)	14	4	10	3	5
Murallon (Pob.)	1	0	1	1	0
Ogbac	6	1	1	0	1
Pawa	7	1	0	0	0
Pili	1	1	2	1	0
Poctoy	7	0	0	0	0
Poras	8	3	2	5	2
Puting Buhangin	16	2	1	2	2
Puyog	30	4	10	5	4
Sabong	6	3	2	3	4
San Miguel (Pob.)	0	0	0	0	0
Santol	10	2	3	1	1
Sawi	4	2	1	0	1
Tabi	15	3	4	6	2
Tabigue	8	3	3	2	2
Tagwak	0	0	0	0	0
Tambunan	10	4	2	4	4
Tampus (Pob.)	4	0	0	0	0
Tanza	9	0	3	2	1
Tugos	35	3	3	1	0
Tumagabok	4	0	1	0	0
Tumapon	4	0	1	0	0
Buenavista	307	66	101	47	29
Bagacay	17	4	2	4	3
Bagtingon	40	3	12	5	3
Barangay I (Pob.)	9	1	3	2	1

Province/ City/ Municipality/ Barangay	Functional Difficulty Seeing	Functional Difficulty Hearing	Functional Difficulty Walking	Functional Difficulty Remembering	Functional Difficulty Self Caring
Barangay II (Pob.)	0	0	0	0	0
Barangay III (Pob.)	1	0	0	0	0
Barangay IV (Pob.)	5	0	1	0	0
Bicas-Bicas	8	3	2	1	2
Caigangan	22	7	7	2	1
Daykitin	26	9	16	8	3
Libas	24	5	6	4	2
Malbog	30	6	6	7	4
Sihi	19	3	9	1	1
Timbo (Sanggulong)	39	6	14	2	3
Tungib-Lipata	24	9	13	5	4
Yook	43	10	10	6	2
Gasan	214	75	87	97	21
Antipolo	26	11	13	10	4
Bachao Ibaba	0	0	2	0	1
Bachao Ilaya	9	4	0	6	0
Bacongbacong	4	2	1	1	1
Bahi	13	2	5	5	0
Bangbang	2	3	2	2	0
Banot	2	0	1	1	0
Banuyo	26	6	11	10	1
Barangay I (Pob.)	3	0	0	1	1
Barangay II (Pob.)	1	1	1	1	1
Barangay III (Pob.)	2	0	0	3	0
Bognuyan	2	3	1	1	1
Cabugao	4	1	3	0	0
Dawis	20	0	3	6	2
Dili	1	2	2	3	1
Libtangin	0	1	3	0	0
Mahunig	2	1	1	3	1
Mangiliol	6	4	1	4	1
Masiga	16	9	10	7	1
Matandang Gasan	10	4	5	6	1
Pangi	6	2	4	1	1
Pingan	26	10	6	5	0
Tabionan	5	1	4	3	1
Tapuyan	2	0	0	2	0
Tiguion	26	8	8	16	2
Mogpog	69	30	59	39	23
Anapog-Sibucao	7	1	2	1	1
Argao	3	2	2	2	1
Balanacan	6	1	5	4	0

Province/ City/ Municipality/ Barangay	Functional Difficulty Seeing	Functional Difficulty Hearing	Functional Difficulty Walking	Functional Difficulty Remembering	Functional Difficulty Self Caring
Banto	0	0	0	0	0
Bintakay	2	3	1	3	1
Bocboc	2	0	1	0	0
Butansapa	0	3	4	2	2
Candahon	0	1	2	0	0
Capayang	10	1	4	2	3
Danao	1	1	3	4	1
Dulong Bayan (Pop.)	0	0	0	0	0
Gitnang Bayan (Pop.)	0	0	0	0	0
Guisian	0	0	3	1	1
Hinadharan	2	0	0	0	0
Hinanggayon	1	0	0	0	0
Ino	2	1	5	6	4
Janagdong	4	2	1	0	0
Lamesa	2	0	1	2	3
Laon	2	2	6	1	0
Magapua	1	0	0	0	0
Malayak	0	0	0	0	0
Malusak	0	0	0	0	0
Mampaitan	0	1	0	0	0
Mangyan- Mababad	0	0	1	0	0
Market Site (Pop.)	1	0	0	0	0
Mataas Na Bayan	0	0	0	0	0
Mendez	1	1	1	2	0
Nangka I	2	2	2	3	1
Nangka II	6	4	2	2	2
Paye	4	0	2	0	2
Pili	0	0	1	0	0
Puting Buhangin	2	1	1	2	0
Sayao	4	0	5	1	1
Silangan	1	2	2	0	0
Sumangga	1	0	1	1	0
Tarug	2	0	1	0	0
Villa Mendez (Pop.)	0	1	0	0	0
Santa Cruz	192	68	88	47	50
Alobo	4	0	0	0	0
Angas	1	0	1	1	3
Aturan	2	0	0	3	4
Bagong Silang Pop. (2nd Zone)	0	0	0	0	0
Baguidbirin	0	0	0	0	0
BallIs	1	1	1	1	0
Balogo	0	0	0	0	2

Province/ City/ Municipality/ Barangay	Functional Difficulty Seeing	Functional Difficulty Hearing	Functional Difficulty Walking	Functional Difficulty Remembering	Functional Difficulty Self Caring
Banahaw Pob. (3rd Zone)	0	2	0	0	0
Banguangan	3	0	1	0	0
Banogbog	0	0	1	0	1
Biga	4	4	4	0	0
Botilao	0	0	0	0	0
Buyabod	11	3	5	4	3
Dating Bayan	0	0	0	0	0
Devilla	1	0	2	0	1
Dolores	3	0	0	1	1
Haguimit	0	0	0	1	0
Hupi	7	1	3	0	1
Ipil	1	0	5	1	2
Jolo	4	0	1	1	0
Kaganhao	0	0	1	1	1
Kalangkang	0	0	0	0	0
Kamandugan	1	0	1	0	1
Kasily	9	1	1	0	0
Kilo-Kilo	3	1	1	0	0
Kiñaman	0	0	0	0	0
Labo	12	0	3	3	2
Lamesa	6	4	2	1	0
Landy	4	2	1	0	1
Lapu-Lapu Pob. (5th Zone)	22	8	10	7	3
Libjo	0	0	0	0	0
Lipa	2	1	0	0	0
Lusok	2	2	2	0	0
Maharlika Pob. (1st Zone)	1	0	0	0	0
Makulapnit	6	0	1	1	1
Maniwaya	3	2	3	1	1
Manlibunan	6	1	4	1	2
Masaguisi	4	1	2	0	0
Masalukot	1	1	3	0	1
Matalaba	0	2	1	2	2
Mongpong	6	4	5	0	1
Morales	7	2	1	1	1
Napo	15	3	6	3	3
Pag-asa Pob. (4th Zone)	2	1	1	0	0
Pantayin	1	0	0	0	0
Polo	1	1	1	1	1
Pulong-Parang	5	1	2	1	0
Punong	2	2	0	0	0
San Antonio	0	1	1	0	1
San Isidro	1	1	0	3	0
Tagum	3	1	1	0	1

Province/ City/ Municipality/ Barangay	Functional Difficulty Seeing	Functional Difficulty Hearing	Functional Difficulty Walking	Functional Difficulty Remembering	Functional Difficulty Self Caring
Tamayo	3	2	0	2	0
Tambangan	11	8	5	2	2
Tawiran	3	2	0	0	0
Taytay	8	2	5	4	7
Torrijos	442	126	131	66	53
Bangwayin	4	1	1	0	0
Bayakbakin	4	1	1	1	2
Bolo	7	3	2	1	0
Bonliw	12	6	4	1	2
Buangan	25	6	8	3	6
Cabuyo	27	3	2	0	0
Cagpo	11	4	3	2	3
Dampulan	12	8	2	2	3
Kay Duke	5	4	3	3	3
Mabuhay	8	0	2	0	1
Makawayan	14	7	10	2	2
Malibago	71	19	18	5	3
Malinao	29	3	6	9	0
Maranlig	20	4	11	3	4
Marlangga	12	4	4	4	4
Matuyatuya	14	5	4	3	0
Nangka	14	5	4	3	2
Pakaskasan	8	5	2	1	0
Payanas	5	2	2	6	1
Poblacion	23	8	16	4	9
Poctoy	6	2	2	1	2
Sibuyao	31	6	6	4	2
Suha	22	7	4	5	1
Talawan	24	4	6	1	2
Tigwi	34	9	8	2	1
Occidental Mindoro	5882	1731	1720	1375	963
Abra De Ilog	215	102	83	44	40
Armado	20	3	2	6	3
Balao	24	7	7	3	5
Cabacao	38	16	15	4	4
Lumangbayan	26	14	13	6	6
Poblacion	1	5	1	2	1
San Vicente	11	8	13	5	4
Santa Maria	26	12	10	2	5
Tibag	8	3	5	4	2
Udalo (Camurong)	32	8	5	3	2
Wawa	29	26	12	9	8
Calintaan	754	306	314	271	251
Concepcion	29	4	13	9	8
Iriron	127	17	19	12	13
Malpalon	146	21	23	15	7

Province/ City/ Municipality/ Barangay	Functional Difficulty Seeing	Functional Difficulty Hearing	Functional Difficulty Walking	Functional Difficulty Remembering	Functional Difficulty Self Caring
New Dagupan	208	193	192	188	188
Poblacion	210	56	46	38	25
Poypoy	17	12	13	5	9
Tanyag	17	3	8	4	1
Looc	142	33	41	29	16
Agkawayan	3	2	1	0	0
Ambil	8	4	6	4	1
Balikyas	9	3	5	2	1
Bonbon (Pob.)	38	9	7	6	6
Bulacan	16	0	1	2	1
Burol	16	1	4	3	2
Guitna (Pob.)	9	6	4	3	1
Kanluran (Pob.)	16	5	6	3	0
Talaotao	27	3	7	6	4
Lubang	127	30	36	8	10
Araw At Bituin (Pob.)	0	0	0	0	1
Bagong Sikat (Pob.)	1	0	0	0	0
Banaag At Pag- asa (Pob.)	0	0	0	0	0
Binakas	5	3	4	2	3
Cabra	11	0	5	1	1
Likas Ng Silangan (Pob.)	2	0	0	0	0
Maginhawa (Pob.)	1	2	0	0	0
Maligaya	0	0	1	0	0
Maliig	15	6	5	1	2
Ninikat Ng Pag- asa (Pob.)	2	0	0	0	0
Paraiso (Pob.)	0	0	0	0	0
Surville (Pob.)	1	0	0	0	0
Tagbac	28	1	3	1	0
Tangal	19	8	6	0	2
Tilik	11	3	3	1	0
Vigo	31	7	9	2	1
Magsaysay	470	172	165	156	71
Alibog	76	18	19	9	6
Caguray	75	29	16	37	7
Calawag	12	4	7	6	4
Gapasan	13	12	10	1	3
Laste	27	8	4	10	3
Lourdes	22	4	5	2	3
Nicolas (Bulo)	25	7	21	8	9
Paclolo	35	16	13	16	5
Poblacion	63	20	23	14	8
Purnaga	40	20	25	22	11

Province/ City/ Municipality/ Barangay	Functional Difficulty Seeing	Functional Difficulty Hearing	Functional Difficulty Walking	Functional Difficulty Remembering	Functional Difficulty Self Caring
Santa Teresa	50	15	16	19	5
Sibalat	32	19	6	12	7
Mamburao (Capital)	449	118	130	111	106
Balansay	43	14	22	11	13
Fatima (TII)	17	8	6	4	6
Payompon	128	26	27	29	23
Poblacion 1 (Barangay 1)	0	0	0	0	0
Poblacion 2 (Barangay 2)	7	1	3	2	1
Poblacion 3 (Barangay 3)	0	0	0	0	0
Poblacion 4 (Barangay 4)	2	0	0	0	0
Poblacion 5 (Barangay 5)	2	0	0	0	0
Poblacion 6 (Barangay 6)	2	0	0	0	0
Poblacion 7 (Barangay 7)	11	3	2	5	2
Poblacion 8 (Barangay 8)	6	1	3	2	2
San Luis (Ligang)	11	6	3	1	3
Talabaan	24	8	11	2	7
Tangkalan	17	6	2	1	0
Tayamaan	179	45	51	54	49
Paluan	778	126	67	85	28
Alipaoy	135	18	12	14	3
Bagong Silang Pob. (Bgy 5)	5	1	0	1	0
Handang Tumulong Pob. (Bgy 2)	12	4	0	1	1
Harrison	244	41	17	33	8
Lumangbayan	16	5	4	1	1
Mananao	110	25	12	10	2
Mapalad Pob. (Bgy 1)	33	7	1	2	4
Marikit	62	4	8	7	2
Pag-asa Ng Bayan Pob. (Bgy 4)	5	3	0	0	0
San Lucia Pob. (Bgy 6)	11	2	0	1	0
Silahis Ng Pag- asa Pob. (Bgy 3)	13	3	2	1	1
Tubili	132	13	11	14	6

Province/ City/ Municipality/ Barangay	Functional Difficulty Seeing	Functional Difficulty Hearing	Functional Difficulty Walking	Functional Difficulty Remembering	Functional Difficulty Self Caring
Rizal	476	124	115	116	32
Adela	80	19	20	33	0
Aguas	32	7	9	5	0
Magsikap	37	6	4	3	2
Malawaan	43	9	12	5	6
Manoot	46	11	6	7	5
Pitogo	27	11	12	2	4
Rizal	27	7	12	2	2
Rumbang	88	21	18	42	4
Salvacion	27	16	8	8	4
San Pedro	29	5	2	2	3
Santo Niño	40	12	12	7	2
Sablayan	788	233	228	148	95
Batong Buhay	53	24	17	17	6
Buenavista	83	13	10	10	4
Burgos	18	10	12	9	2
Claudio Salgado	77	24	23	24	15
General Emilio Aguinaldo	48	11	4	6	4
Ibud	17	6	4	4	2
Ilvita	18	5	8	4	2
Lagnas	12	6	6	2	5
Ligaya	92	33	26	8	10
Malisbong	21	5	7	3	2
Paetan	20	7	8	6	0
Pag-asa	12	4	8	1	4
Poblacion (Lumangbayan)	12	6	8	4	5
San Agustin	20	9	4	5	3
San Francisco	40	6	8	4	1
San Nicolas	38	9	9	3	2
San Vicente	76	11	12	8	3
Santa Lucia	18	5	13	4	4
Santo Niño	43	15	22	8	7
Tagumpay	17	7	7	8	1
Tuban	43	13	11	8	12
Victoria	10	4	1	2	1
San Lucia	1294	375	395	334	238
Ambulong	29	13	6	5	2
Ansiray	22	10	5	4	4
Bagong Sikat	9	3	6	5	2
Bangkal	6	6	4	7	1
Barangay 1 (Pob.)	0	0	0	0	0
Barangay 2 (Pob.)	1	0	0	0	0
Barangay 3 (Pob.)	0	0	0	0	0
Barangay 4 (Pob.)	2	0	1	0	0
Barangay 5 (Pob.)	5	1	0	0	2
Barangay 6 (Pob.)	0	0	0	0	0

Province/ City/ Municipality/ Barangay	Functional Difficulty Seeing	Functional Difficulty Hearing	Functional Difficulty Walking	Functional Difficulty Remembering	Functional Difficulty Self Caring
Barangay 7 (Pob.)	3	1	0	0	0
Barangay 8 (Pob.)	0	0	0	0	0
Batasan	22	17	10	9	9
Bayotbot	7	5	3	1	1
Bubog	102	44	49	56	45
Buri	6	3	3	1	2
Camburay	4	5	4	3	2
Caminawit	52	13	31	9	10
Catayungan	52	1	5	16	1
Central	87	20	28	16	17
Iling Proper	92	27	21	16	4
Inasakan	12	4	6	6	4
Ipil	24	5	5	3	2
La Curva	6	2	4	1	3
Labangan Iling	50	15	10	2	3
Labangan Poblacion	25	6	11	3	4
Mabini	47	8	11	4	9
Magbay	37	8	16	15	8
Mangarin	44	17	23	18	21
Mapaya	62	16	16	27	13
Monte Claro	30	4	5	4	3
Murtha	51	19	23	16	18
Naibuan	9	5	11	4	4
Natandol	51	8	12	12	1
Pag-asa	18	13	19	11	20
Pawican	21	5	2	6	3
San Agustin	202	50	23	38	10
San Isidro	17	4	4	2	0
San Roque	87	17	18	14	10
Santa Cruz	389	112	146	73	76
Alacaak	6	2	11	3	3
Barahan	102	22	28	14	12
Casague	8	5	5	2	3
Dayap	40	17	11	10	13
Kurtinganan	3	1	1	2	3
Lumangbayan	54	7	11	7	5
Mulawin	35	8	9	5	5
Pinagturilan (San Pedro)	78	29	31	12	9
Poblacion I (Barangay 1)	10	2	7	7	6
Poblacion II (Barangay 2)	23	8	17	6	9
San Vicente	30	11	15	5	8
Oriental Mindoro	5009	1401	1888	1454	1245
Baco	297	81	92	134	49

Province/ City/ Municipality/ Barangay	Functional Difficulty Seeing	Functional Difficulty Hearing	Functional Difficulty Walking	Functional Difficulty Remembering	Functional Difficulty Self Caring
Alag	7	4	3	2	1
Bangkatan	18	8	9	4	6
Baras (Mangyan Minority)	18	6	9	2	4
Bayanan	12	2	8	3	7
Burbuli	1	0	2	0	0
Catwiran I	4	3	1	0	0
Catwiran II	2	1	3	1	1
Dulangan I	5	1	2	2	0
Dulangan II	10	1	1	0	2
Lantuyang (Mangyan Minority)	84	18	10	79	4
Lumang Bayan	7	2	2	4	1
Malapad	4	3	1	1	1
Mangangan I	3	2	5	3	2
Mangangan II	0	0	1	0	1
Mayabig	5	5	3	3	2
Pambisan	12	4	0	6	1
Poblacion	1	1	1	1	1
Pulang-Tubig	10	1	0	2	0
Putican-Cabulo	4	2	1	4	0
San Andres	5	0	2	1	1
San Ignacio (Dulangan III)	4	1	6	4	4
Santa Cruz	13	1	2	0	1
Santa Rosa I	18	4	7	6	6
Santa Rosa II	23	5	7	6	2
Tabon-Tabon	2	0	0	0	0
Tagumpay	6	4	2	0	1
Water	19	2	4	0	0
Bansud	160	58	61	72	50
Alcadesma	16	5	7	5	4
Bato	3	1	0	1	2
Conrazon	9	2	5	3	3
Malo	6	4	6	7	15
Manihala	1	0	0	0	1
Pag-asa	13	4	3	2	2
Poblacion	19	9	14	6	6
Proper Bansud	15	2	4	3	4
Proper Tiguisan	5	1	0	1	0
Rosacara	16	7	4	6	3
Salcedo	43	13	7	33	4
Sumagui	10	7	6	4	2
Villa Pag-asa	4	3	5	1	4
Bongabong	457	82	117	69	70
Anilao	6	1	7	0	2
Aplaya	47	5	4	4	4

Province/ City/ Municipality/ Barangay	Functional Difficulty Seeing	Functional Difficulty Hearing	Functional Difficulty Walking	Functional Difficulty Remembering	Functional Difficulty Self Caring
Bagumbayan I	12	2	3	0	2
Bagumbayan II	0	0	0	0	0
Batangan	8	4	4	0	1
Bukal	31	1	1	2	0
Camantigue	7	3	0	0	0
Carmundo	8	4	3	3	4
Cawayan	5	1	2	2	5
Dayhagan	6	3	2	2	2
Formon	17	3	4	1	0
Hagan	4	2	1	3	4
Hagupit	8	0	0	0	0
Ipil	2	1	1	2	1
Kaligtasan	0	0	1	2	2
Labasan	7	7	3	4	5
Labonan	0	0	0	0	0
Libertad	4	0	0	0	0
Lisap	158	14	39	13	13
Luna	5	0	0	0	1
Malitbog	2	2	4	8	8
Mapang	13	1	3	5	1
Masaguisi	23	4	3	2	3
Mina De Oro	0	3	2	0	0
Morente	0	0	0	1	0
Ogbot	3	3	1	0	1
Orconuma	16	1	2	4	2
Poblacion	3	1	6	2	2
Polusahi	1	1	3	0	2
Sagana	7	5	7	4	1
San Isidro	1	0	0	0	0
San Lucia	8	2	2	2	2
San Juan	0	0	0	1	0
Santa Cruz	15	4	5	0	0
Sigange	28	4	4	0	2
Tawas	2	0	0	2	0
Bulalacao (San Pedro)	695	228	392	279	293
Bagong Sikat	16	13	25	28	38
Balatasan	20	21	39	20	34
Benli (Mangyan Settlement)	82	26	47	27	30
Cabugao	25	25	53	56	79
Cambunang (Pob.)	76	6	17	2	2
Campaasan (Pob.)	16	8	7	12	4
Maasin	7	3	9	3	3
Maujao	97	16	26	11	9
Milag Rosa (Guiob)	21	7	11	2	3

Province/ City/ Municipality/ Barangay	Functional Difficulty Seeing	Functional Difficulty Hearing	Functional Difficulty Walking	Functional Difficulty Remembering	Functional Difficulty Self Caring
Nasukob (Pob.)	105	26	39	20	14
Poblacion	25	9	10	10	3
San Francisco (Alimawan)	6	1	4	2	3
San Isidro	7	2	4	1	0
San Juan	24	19	43	34	44
San Roque (Buyayao)	168	46	58	51	27
City of Calapan (Capital)	354	99	125	51	63
Balingayan	12	3	1	0	0
Balite	23	10	9	4	0
Baruyan	0	0	0	0	0
Batino	2	1	0	0	0
Bayanan I	6	1	2	0	0
Bayanan II	0	0	1	1	0
Biga	6	0	2	0	1
Bondoc	3	0	1	0	0
Bucayao	6	1	2	4	6
Buhuan	3	3	2	1	1
Bulusan	10	2	0	1	1
Calero (Pob.)	0	1	0	2	1
Camansihan	2	1	0	0	0
Camilmil	6	2	5	1	3
Canubing I	8	2	4	2	2
Canubing II	23	10	4	0	1
Comunal	4	2	2	1	1
Guinobatan	17	5	9	5	4
Gulod	1	0	0	0	0
Gutad	3	1	0	0	0
Ibaba East (Pob.)	2	0	0	0	0
Ibaba West (Pob.)	5	0	1	1	1
Ilaya (Pob.)	6	3	3	2	3
Lalud	3	1	2	0	0
Lazareto	42	2	4	1	3
Libis (Pob.)	0	1	0	0	0
Lumang Bayan	19	5	5	1	1
Mahal Na Pangalan	2	1	1	1	1
Maidlang	1	1	0	0	0
Malad	0	0	1	0	1
Malamig	2	1	3	0	2
Managpi	0	0	1	0	0
Masipit	1	1	1	1	1
Nag-Iba I	8	1	2	0	0
Nag-Iba II	2	1	4	1	2
Navotas	5	3	3	1	1
Pachoca	4	0	1	0	1

Province/ City/ Municipality/ Barangay	Functional Difficulty Seeing	Functional Difficulty Hearing	Functional Difficulty Walking	Functional Difficulty Remembering	Functional Difficulty Self Caring
Palhi	1	1	2	1	0
Panggalaan	0	0	0	0	0
Parang	16	2	3	2	1
Patas	4	3	1	0	1
Personas	4	0	1	0	0
Putingtubig	1	1	2	1	1
Salong	18	6	5	1	4
San Antonio	20	2	9	2	2
San Vicente Central (Pob.)	0	0	0	0	0
San Vicente East (Pob.)	0	0	0	0	0
San Vicente North (Pob.)	3	0	1	0	1
San Vicente South (Pob.)	0	0	0	0	0
San Vicente West (Pob.)	1	0	0	0	0
Santa Cruz	1	1	1	1	1
Santa Isabel	15	0	1	1	0
Santa Maria Village	1	2	2	2	0
Santa Rita (Bungahan)	2	0	1	0	0
Santo Niño	2	3	1	0	0
Sapul	7	6	8	4	9
Silonay	3	0	3	0	1
Suqui	6	0	1	1	0
Tawagan	0	0	0	0	1
Tawiran	8	6	3	4	3
Tibag	2	0	4	0	0
Wawa	2	0	0	0	0
Gloria	366	69	86	135	96
Agos	17	2	2	6	1
Agsalin	10	2	3	5	7
Alma Villa	11	1	1	1	1
Andres Bonifacio	4	1	2	0	1
Balete	20	4	13	14	13
Banus	20	2	5	3	4
Banutan	5	2	1	0	2
Bulaklakan	8	1	3	12	10
Buong Lupa	18	2	4	2	1
Gaudencio Antonino	7	1	2	1	0
Guimbonan	8	1	2	0	3
Kawit	7	3	3	1	0
Lucio Laurel	15	2	3	7	0

Province/ City/ Municipality/ Barangay	Functional Difficulty Seeing	Functional Difficulty Hearing	Functional Difficulty Walking	Functional Difficulty Remembering	Functional Difficulty Self Caring
Macario Adriatico	0	0	1	0	0
Malamig	54	14	17	28	26
Malayong	7	0	2	4	3
Maligaya (Pob.)	41	3	2	0	2
Malubay	9	2	3	1	0
Manguyang	34	10	3	27	4
Maragooc	0	1	0	0	0
Mirayan	22	5	5	6	4
Narra	2	1	1	2	2
Papandungin	6	2	2	1	2
San Antonio	5	0	2	2	2
Santa Maria	1	0	0	0	0
Santa Theresa	4	0	0	0	0
Tambong	31	7	4	12	8
Mansalay	663	150	149	126	88
B. Del Mundo	141	26	24	16	5
Balugo	6	4	2	4	3
Bonbon	3	2	3	0	3
Budburan	23	7	15	5	8
Cabalwa	7	1	2	3	3
Don Pedro	45	8	9	1	7
Maliwanag	7	2	3	2	1
Manaul	59	15	9	13	10
Panaytayan	259	56	34	50	18
Poblacion	5	4	8	5	6
Roma	3	3	4	6	3
Santa Brigida	26	6	8	10	8
Santa Maria	6	0	4	3	3
Santa Teresita	34	10	9	5	4
Villa Celestial	8	3	5	3	3
Wasig	5	1	5	0	0
Waygan	26	2	5	0	3
Naujan	521	140	196	116	51
Adrialuna	7	1	1	2	2
Andres Ilagan (Mag-Asawang Tubig)	0	0	0	0	0
Antipolo	3	2	3	0	0
Apitong	14	2	5	3	2
Arangin	13	1	4	1	0
Aurora	22	7	13	3	0
Bacungan	2	2	2	1	1
Bagong Buhay	18	1	4	2	0
Balite	24	12	14	12	2
Bancuro	5	1	3	3	1
Banuton	15	6	9	3	3
Barcenaga	13	7	5	1	1

Province/ City/ Municipality/ Barangay	Functional Difficulty Seeing	Functional Difficulty Hearing	Functional Difficulty Walking	Functional Difficulty Remembering	Functional Difficulty Self Caring
Bayani	26	3	4	6	2
Buhangin	4	0	1	0	0
Caburo	1	0	0	0	0
Concepcion	6	2	4	3	1
Dao	13	1	1	6	0
Del Pilar	9	3	2	1	1
Estrella	7	4	4	0	0
Evangelista	15	2	5	1	0
Gamao	0	0	0	0	0
General Esco	7	4	2	2	0
Herrera	9	2	3	0	0
Inarawan	3	0	2	0	0
Kalinisan	11	3	3	9	0
Laguna	22	6	4	2	2
Mabini	2	0	1	0	1
Magtibay	12	3	0	1	0
Mahabang Parang	23	6	8	5	2
Malaya	0	0	0	0	0
Malinao	9	1	0	1	0
Malvar	4	0	0	1	1
Masagana	5	1	4	0	0
Masaguiling	4	0	3	1	1
Melgar A	2	0	2	0	0
Melgar B	9	4	3	0	0
Metolza	6	1	2	1	1
Montelago	3	5	4	1	1
Montemayor	9	0	1	1	0
Motoderazo	3	1	2	0	0
Mulawin	1	0	1	1	1
Nag-Iba I	8	4	4	3	1
Nag-Iba II	13	3	2	2	2
Pagkakaisa	8	4	2	3	1
Paitan	19	9	12	3	0
Paniquian	6	5	8	2	2
Pinagsabangan I	20	1	6	1	1
Pinagsabangan II	12	2	0	1	0
Piñahan	4	2	0	0	0
Poblacion I (Barangay I)	0	0	1	0	1
Poblacion II (Barangay II)	2	0	1	0	0
Poblacion III (Barangay III)	2	0	0	0	0
Sampaguita	3	2	7	6	6
San Agustin I	2	2	0	0	0
San Agustin II	3	0	1	0	0
San Andres	2	0	2	0	1
San Antonio	1	1	0	0	0

Province/ City/ Municipality/ Barangay	Functional Difficulty Seeing	Functional Difficulty Hearing	Functional Difficulty Walking	Functional Difficulty Remembering	Functional Difficulty Self Caring
San Carlos	8	1	2	1	1
San Isidro	4	0	0	4	1
San Lucia	13	3	5	1	1
San Luis	2	1	2	1	1
San Nicolas	3	0	0	2	0
San Pedro	3	0	0	0	0
Santa Cruz	0	0	0	1	0
Santa Isabel	5	2	1	2	0
Santa Maria	3	2	1	1	0
Santiago	8	0	5	4	3
Santo Niño	1	0	1	2	1
Tagumpay	1	0	0	1	0
Tigkan	4	2	4	1	2
Pinamalayan	119	61	105	72	63
Anoling	0	0	1	0	1
Bacungan	0	0	1	0	0
Bangbang	1	0	1	0	0
Banilad	5	2	4	1	1
Buli	3	0	2	1	0
Cacawan	9	2	2	7	1
Calingag	4	3	1	2	1
Del Razon	2	2	2	1	0
Guinhawa	7	1	3	0	0
Inclanay	12	3	6	4	4
Lumangbayan	4	4	6	4	2
Malaya	7	2	1	2	2
Maliangcog	2	1	1	1	1
Maningcol	3	0	2	0	0
Marayos	1	0	0	0	0
MarFrancisco	5	1	4	2	2
Nabuslot	4	0	2	3	1
Pagalagala	0	1	3	1	2
Palayan	0	0	1	0	0
Pambisan Malaki	1	1	0	0	1
Pambisan Munti	0	0	1	1	1
Panggulayan	2	1	4	2	2
Papandayan	12	14	8	10	11
Pili	5	3	7	7	5
Quinabigan	0	0	2	3	3
Ranzo	3	1	3	1	1
Rosario	3	1	2	1	0
Sabang	1	1	0	2	1
Santa Isabel	8	5	5	1	2
Santa Maria	0	0	0	0	1
Santa Rita	2	0	5	2	2
Santo Niño	0	2	1	1	1
Wawa	7	6	14	5	7

Province/ City/ Municipality/ Barangay	Functional Difficulty Seeing	Functional Difficulty Hearing	Functional Difficulty Walking	Functional Difficulty Remembering	Functional Difficulty Self Caring
Zone I (Pob.)	3	1	7	6	6
Zone II (Pob.)	2	3	1	1	1
Zone III (Pob.)	1	0	0	0	0
Zone IV (Pob.)	0	0	2	0	0
Pola	256	67	87	87	52
Bacawan	19	7	5	13	5
Bacungan	5	1	0	7	0
Batuhan	16	0	4	0	0
Bayanan	15	7	4	4	4
Biga	10	4	3	1	1
Buhay Na Tubig	7	0	1	5	2
Calima	11	0	4	3	1
Calubasanhon	10	1	1	1	1
Campamento	5	0	4	0	1
Casiligan	15	2	4	3	1
Malibago	10	2	2	2	2
Maluanluan	21	8	11	8	9
Matulatula	40	10	17	16	7
Misong	5	4	8	7	4
Pahilahan	19	3	4	8	3
Panikihan	7	1	4	1	0
Pula	7	2	2	1	3
Puting Cacao	3	3	2	1	1
Tagbakin	11	3	3	2	2
Tagumpay	13	5	2	3	2
Tiguihan	7	3	1	1	2
Zone I (Pob.)	0	0	1	0	1
Zone II (Pob.)	0	1	0	0	0
Puerto Galera	283	96	169	103	205
Aninuan	72	22	26	19	10
Baclayan	15	14	14	7	2
Balatero	6	0	4	3	5
Dulangan	11	5	8	7	17
Palangan	2	0	2	2	3
Poblacion	42	12	23	8	14
Sabang	39	6	30	22	43
San Antonio	3	6	5	3	4
San Isidro	31	8	13	5	18
Santo Niño	5	1	0	5	0
Sinandigan	4	5	7	9	5
Tabinay	9	5	7	1	8
Villaflor	44	12	30	12	76
Roxas	335	91	120	81	78
Bagumbayan (Pob.)	18	2	8	8	1
Cantil	10	5	8	11	11
Dangay	24	7	4	1	1
Happy Valley	9	4	5	0	1

Province/ City/ Municipality/ Barangay	Functional Difficulty Seeing	Functional Difficulty Hearing	Functional Difficulty Walking	Functional Difficulty Remembering	Functional Difficulty Self Caring
Libertad	1	1	2	2	2
Libtong	21	2	4	6	7
Little Tanauan	4	1	1	1	1
Mabuhay	4	1	1	4	3
Maraska	4	0	0	0	0
Odiong	22	2	5	3	3
Paclasan (Pob.)	19	2	5	2	5
San Aquilino	25	7	12	5	2
San Isidro	16	10	9	12	13
San Lucia	14	4	8	9	8
San Mariano	69	18	18	7	7
San Miguel	8	2	4	2	3
San Rafael	21	6	3	2	0
San Vicente	37	14	17	5	8
Uyao	1	0	1	0	0
Victoria	8	3	5	1	2
San Teodoro	115	60	39	23	23
Bigaan	12	9	8	3	0
Caagutayan	28	20	9	8	10
Calangatan	13	6	10	6	6
Calsapa	24	6	3	3	4
Ilag	4	3	1	2	0
Lumangbayan	16	8	4	0	1
Poblacion	1	0	0	1	0
Tacligan	17	8	4	0	2
Socorro	150	46	76	72	28
Bagsok	4	1	3	1	0
Batong Dalig	10	2	3	1	1
Bayuin	4	1	2	1	1
Bugtong Na Tuog	16	10	13	3	6
Calocmoy	4	2	1	1	0
Calubayan	1	0	2	1	0
Catiningan	0	1	2	1	0
Fortuna	10	2	0	3	0
Happy Valley	4	7	3	2	1
Leuteboro I	10	1	3	10	1
Leuteboro II	0	0	0	0	0
Ma. Concepcion	11	2	6	3	1
Mabuhay I	8	1	3	2	1
Mabuhay II	12	5	7	6	0
Malugay	1	0	3	0	0
Matungao	5	2	2	2	1
Monteverde	3	3	5	5	4
Pasi I	6	0	1	3	0
Pasi II	0	0	0	0	0
Santo Domingo (Lapog)	21	3	6	9	2
Subaan	8	3	4	6	2

Province/ City/ Municipality/ Barangay	Functional Difficulty Seeing	Functional Difficulty Hearing	Functional Difficulty Walking	Functional Difficulty Remembering	Functional Difficulty Self Caring
Villareal (Daan)	1	0	4	6	4
Zone I (Pob.)	2	0	2	1	1
Zone II (Pob.)	2	0	1	2	0
Zone III (Pob.)	2	0	0	2	1
Zone IV (Pob.)	5	0	0	1	1
Victoria	238	73	74	34	36
Alcate	19	6	7	4	5
Antonino	9	2	1	0	0
Babangonan	0	0	0	0	0
Bagong Buhay	1	1	3	0	3
Bagong Silang	5	0	2	0	0
Bambanin	18	8	3	2	5
Bethel	6	1	1	1	1
Canaan	7	2	3	2	2
Concepcion	8	1	1	0	1
Duongan	19	4	2	1	0
Lucia Leido Jr.	3	1	1	0	0
Loyal	14	12	2	2	1
Mabini	9	3	2	4	1
Macatoc	4	3	1	1	0
Malabo	2	1	2	0	2
Merit	3	1	0	0	0
Ordovilla	6	1	4	2	2
Pakyas	10	1	2	1	2
Poblacion I	2	2	4	0	1
Poblacion II	1	1	1	0	1
Poblacion III	26	6	6	3	1
Poblacion IV	8	4	2	2	3
Sampaguita	3	0	2	1	0
San Antonio	8	0	4	1	0
San Cristobal	6	1	2	2	2
San Gabriel	3	1	0	0	0
San Gelacio	3	0	1	0	1
San Isidro	11	1	2	0	1
San Juan	0	0	0	0	0
San Narciso	12	2	4	0	0
Urdaneta	11	5	5	3	1
Villa Cerveza	1	2	4	2	0
Palawan	11528	3883	3887	3917	2715
Aborlan	513	127	108	250	53
Apo-Aporawan	21	8	4	20	2
Apoc-apoc	25	5	2	15	0
Aporawan	91	19	16	54	8
Barake	25	8	5	21	3
Cabigaan	24	12	7	4	5
Culandanum	70	6	9	7	4
Gogognan	5	3	1	6	0

Province/ City/ Municipality/ Barangay	Functional Difficulty Seeing	Functional Difficulty Hearing	Functional Difficulty Walking	Functional Difficulty Remembering	Functional Difficulty Self Caring
Iraan	23	5	8	3	2
Isaub	44	5	11	5	5
Lucia Rizal	15	7	4	18	1
Mabini	2	0	1	0	1
Magbabadil	1	1	0	1	1
Plaridel	57	14	11	50	6
Poblacion	8	6	2	7	1
Ramon Magsaysay	22	6	10	4	4
Sagpangan	30	4	2	2	3
San Juan	7	3	3	2	1
Tagpait	10	7	9	2	3
Tigman	33	8	3	29	3
Agutaya	263	46	56	107	19
Abagat (Pob.)	6	0	0	2	0
Algeciras	111	19	20	43	6
Bangcal (Pob.)	1	1	0	1	0
Cambian (Pob.)	10	0	2	3	0
Concepcion	70	16	21	33	6
DIIt	27	4	5	13	1
Maracanao	1	0	2	3	3
Matarawis	1	1	1	0	0
Villafria	12	3	2	2	1
Villasol	24	2	3	7	2
Araceli	174	53	45	32	23
Balogo	5	2	1	0	0
Dagman	10	6	4	3	3
Dalayawon	0	0	0	0	0
Lumacad	15	3	1	2	0
Madoldolon	26	9	8	4	3
Mauringuen	23	8	5	2	2
Osmeña	26	5	7	1	1
Poblacion (Centro)	23	3	5	6	5
San Lucia De Oro	2	0	1	0	1
Santo Niño	6	2	1	0	0
Taloto	3	0	3	0	0
Tinintinan	11	7	3	8	2
Tudela (Calandagan)	24	8	6	6	6
Balabac	1350	405	325	135	133
Agutayan	42	5	4	1	2
Bancalaan	303	130	102	38	39
Bugsuk (New Cagayancillo)	20	4	6	3	4
Catagupan	91	7	7	3	5
Indalawan	48	8	7	4	4
Malaking Ilog	31	7	7	4	7

Province/ City/ Municipality/ Barangay	Functional Difficulty Seeing	Functional Difficulty Hearing	Functional Difficulty Walking	Functional Difficulty Remembering	Functional Difficulty Self Caring
Mangsee	316	93	70	27	20
Melville	92	34	20	14	6
Pandanán	21	12	10	5	6
Pasig	13	3	3	2	1
Poblacion I	1	1	0	0	0
Poblacion II	1	0	0	0	0
Poblacion III	7	3	4	1	1
Poblacion IV	7	0	0	0	0
Poblacion V	26	7	4	0	0
Poblacion VI	43	4	13	3	4
Rabor	40	12	6	4	3
Ramos	118	37	25	16	16
Salang	97	31	28	9	14
Sebaring	33	7	9	1	1
Bataraza	836	389	373	365	149
Bono-Bono	16	16	20	5	6
Bulalacao	42	18	17	39	1
Buliluyan	24	12	15	5	1
Culandanum	41	26	17	17	9
Igang-Igang	6	4	3	1	2
Inogbong	48	10	11	10	8
Iwahig	19	13	11	4	7
Malihud	10	5	8	1	4
Malitub	12	6	8	7	6
Marangas (Pob.)	50	21	25	12	14
Ocayan	43	19	9	47	2
Puring	21	19	18	15	4
Rio Tuba	178	41	45	27	19
Sandoval	18	13	11	5	3
Sapa	45	26	23	34	7
Sarong	32	20	28	18	10
Sumbiling	48	24	23	20	10
Tabud	37	27	16	24	6
Tagnato	12	8	5	5	3
Tagolango	15	6	8	6	4
Taratak	23	10	5	9	8
Tarusan	96	45	47	54	15
Brooke's Point	739	211	235	242	103
Amas	51	20	15	21	8
Aribungos	42	8	11	13	6
Barong-Barong	25	8	8	5	4
Calasaguen	58	16	19	32	7
Imulnod	25	9	5	12	6
Ipilan	137	17	17	42	8
Maasin	85	18	14	27	3
Mainit	42	17	15	15	3
Malis	24	11	13	4	5

Province/ City/ Municipality/ Barangay	Functional Difficulty Seeing	Functional Difficulty Hearing	Functional Difficulty Walking	Functional Difficulty Remembering	Functional Difficulty Self Caring
Mambalot	59	12	13	19	7
Oring-orìng	15	7	14	3	7
Pangobìlian	61	13	25	12	11
Poblacion I	19	5	5	7	7
Poblacion II	2	0	3	0	0
Salogon	14	14	13	9	3
Samareñaana	36	20	21	10	7
Saraza	21	14	14	7	7
Tubtub	23	2	10	4	4
Busuanga	256	98	71	30	16
Bogtong	13	2	6	0	3
Buluang	34	9	13	1	1
Cheey	23	15	6	3	1
Concepcion	25	9	5	2	2
Maglalambay	7	2	2	4	0
New Busuanga (Pob.)	20	6	9	1	1
Old Busuanga	15	4	5	2	2
Panlaitan	18	2	2	3	1
Quezon	17	5	4	0	1
Sagrada	23	11	8	1	0
Salvacìon	24	7	2	8	2
San Isidro	4	0	1	0	1
San Rafael	16	10	1	1	1
Santo Niño	17	16	7	4	0
Cagayancillo	167	66	73	114	22
Bantayan (Pob.)	9	3	4	9	1
Calsada (Pob.)	2	1	1	1	0
Convento (Pob.)	2	2	4	1	1
Lipot North (Pob.)	3	2	2	2	1
Lipot South (Pob.)	1	1	1	1	1
Magsaysay	56	27	27	30	5
Mampio	34	6	7	21	1
Nusa	15	11	10	16	5
Santa Cruz	21	4	7	12	4
Tacas (Pob.)	3	2	2	3	0
Talaga	20	6	7	18	3
Wahìg (Pob.)	1	1	1	0	0
City Of Puerto Princesa (Capital)	912	294	375	312	205
Babuyan	25	5	3	2	3
Bacungan	17	8	9	6	5
Bagong Bayan	2	1	5	0	1
Bagong Pag-asa (Pob.)	1	0	1	0	0

Province/ City/ Municipality/ Barangay	Functional Difficulty Seeing	Functional Difficulty Hearing	Functional Difficulty Walking	Functional Difficulty Remembering	Functional Difficulty Self Caring
Bagong Sikat (Pob.)	17	8	5	11	8
Bagong Silang (Pob.)	40	12	11	16	5
Bahile	13	4	4	2	1
Bancao-Bancao	31	7	15	16	15
Barangay Ng Mga Mangingisda	102	22	29	52	9
Binduyan	5	8	4	3	1
Buenavista	11	8	6	8	4
Cabayugan	45	11	11	5	1
Concepcion	5	3	9	0	1
Inagawan	4	1	1	0	0
Inagawan Sub-Colony	33	7	15	5	1
Irawan	68	12	9	8	7
Iwahig (Pob.)	4	1	0	1	0
Kalipay (Pob.)	0	0	0	0	0
Kamuning	1	1	1	2	0
Langogan	30	12	13	6	3
Liwanag (Pob.)	3	3	3	0	0
Lucbuan	5	2	2	2	1
Luzviminda	21	6	14	3	2
Mabuhay (Pob.)	0	0	0	0	0
Macarascas	9	1	4	2	1
Magkakaibigan (Pob.)	0	0	0	0	0
Maligaya (Pob.)	0	0	0	0	0
Manalo	10	7	5	4	4
Mandaragat	34	13	24	17	24
Manggahan (Pob.)	0	0	1	0	1
Maningning (Pob.)	1	0	0	0	0
Maoyon	15	3	2	3	2
Marufinas	10	2	3	2	1
Maruyogon	11	6	10	4	10
Masigla (Pob.)	0	0	0	0	0
Masikap (Pob.)	0	0	0	0	0
Masipag (Pob.)	0	0	1	0	0
Matahimik (Pob.)	19	3	5	10	1
Matiyaga (Pob.)	0	2	1	1	1
Maunlad (Pob.)	9	1	1	1	1
MilagRosa (Pob.)	0	1	0	1	0
Model (Pob.)	0	0	0	0	0
Montible (Pob.)	2	0	0	0	0
Napsan	16	7	7	6	1
New Pangangan	6	1	3	0	1

Province/ City/ Municipality/ Barangay	Functional Difficulty Seeing	Functional Difficulty Hearing	Functional Difficulty Walking	Functional Difficulty Remembering	Functional Difficulty Self Caring
Pagkakaisa (Pob.)	17	4	11	12	18
Princesa (Pob.)	1	1	1	0	0
Salvacion	10	2	1	1	0
San Lucia	25	8	6	11	9
San Manuel	9	5	8	6	5
San Miguel	61	11	32	16	11
San Pedro	9	4	11	6	4
San Rafael	11	2	5	1	0
Santa Cruz	7	4	0	0	0
Santa Lourdes	12	7	6	5	3
Santa Lucia (Pob.)	0	0	0	0	0
Santa Monica	12	2	8	7	4
Seaside (Pob.)	1	0	0	1	2
Sicsican	43	23	22	26	12
Simpocan	4	7	3	0	2
Tagabinit	32	10	9	9	3
Tagburos	17	7	6	4	7
Tagumpay (Pob.)	0	0	0	0	0
Tanabag	7	4	4	0	0
Tanglaw (Pob.)	0	0	0	0	0
Tiniguiban	9	4	5	8	9
Coron	741	212	178	72	70
Banuang Daan	26	3	7	1	1
Barangay I (Pob.)	30	9	5	5	4
Barangay II (Pob.)	10	1	4	0	2
Barangay III (Pob.)	3	0	2	1	1
Barangay IV (Pob.)	2	1	0	1	1
Barangay V (Pob.)	14	6	3	1	2
Barangay VI (Pob.)	20	10	13	1	3
Bintuan	47	8	6	3	4
Borac	31	4	7	4	2
Buenavista	16	6	0	3	0
Bulalacao	52	21	16	3	6
Cabugao	45	21	16	8	5
Decabobo	16	4	6	2	2
Decalachao	67	24	13	3	12
Guadalupe	34	14	18	7	7
Lajala	9	3	0	2	1
Malawig	21	8	5	5	2
Marcilla	47	13	2	3	0
San Lucia	12	1	5	1	1
San Nicolas	32	10	12	7	4

Province/ City/ Municipality/ Barangay	Functional Difficulty Seeing	Functional Difficulty Hearing	Functional Difficulty Walking	Functional Difficulty Remembering	Functional Difficulty Self Caring
Tagumpay	93	23	20	3	4
Tara	62	11	10	5	2
Turda	52	11	8	3	4
Culion	132	58	56	44	36
Balala	0	0	0	0	0
Baldat	5	2	2	2	1
Binudac	13	5	6	4	5
Burabod	10	3	7	2	3
Culango	2	7	1	2	1
De Carabao	12	9	8	8	7
Galoc	26	4	3	5	0
Halsey	7	4	4	3	2
Jardin	7	5	2	2	2
Libis	0	0	0	0	0
Luac	10	6	5	5	4
Malaking Patag	23	4	8	3	3
Osmeña	16	8	9	6	7
Tiza	1	1	1	2	1
Cuyo	42	29	35	26	24
Balading	3	2	1	0	1
Bangcal (Pob.)	2	1	0	0	0
Cabigsing (Pob.)	2	1	3	6	6
Caburian	1	1	2	1	1
Caponayan	6	2	3	5	1
Catadman (Pob.)	2	2	3	1	1
Funda	1	0	2	0	1
Lagaoriao (Pob.)	0	1	0	2	0
Lubid	3	0	3	2	1
Lungsod (Pob.)	0	0	0	0	0
Manamoc	3	6	3	0	1
Maringian	2	1	1	1	0
Pawa	2	1	2	1	1
San Carlos	5	3	4	4	4
Suba	7	6	7	2	5
Tenga-Tenga (Pob.)	0	0	0	0	0
Tocadan (Pob.)	3	2	1	1	1
Dumaran	92	47	78	57	54
Bacao	15	7	14	5	3
Bohol	9	2	5	9	7
Calasag	1	0	0	0	0
Capayas	5	2	4	4	4
Catep	2	2	2	1	2
Culasian	0	1	2	2	3
Danleg	11	5	12	5	4
Dumaran (Pob.)	2	4	6	2	4
Ilian	10	2	5	4	3
Itangil	5	0	5	5	4

Province/ City/ Municipality/ Barangay	Functional Difficulty Seeing	Functional Difficulty Hearing	Functional Difficulty Walking	Functional Difficulty Remembering	Functional Difficulty Self Caring
Magsaysay	1	4	4	3	4
San Juan	7	2	2	3	3
Santa Maria	5	0	0	1	0
Santa Teresita	5	4	5	5	6
Santo Tomas	2	2	1	1	1
Tanatanaon	12	10	11	7	6
El Nido (Bacuit)	154	77	124	94	132
Aberawan	1	4	5	2	7
Bagong Bayan	6	8	6	5	11
Barotuan	12	7	6	7	11
Bebeladan	8	2	7	4	17
Bucana	11	15	16	15	11
Buena Suerte Pob. (Barangay 2)	3	1	4	0	0
Corong-Corong Pob. (Barangay 4)	0	1	4	4	2
Mabini	13	3	9	9	10
Maligaya Pob. (Barangay 1)	2	1	2	1	3
Manlag	4	2	7	3	6
Masagana Pob. (Barangay 3)	2	0	0	2	0
New Ibajay	32	10	16	12	25
Pasadeña	2	0	4	3	4
San Fernando	19	5	7	5	2
Sibaltan	10	5	3	5	8
Teneguiban	18	10	17	14	8
Villa Libertad	3	0	7	2	3
Villa Paz	8	3	4	1	4
Kalayaan	2	0	0	0	0
Pag-asa (Pob.)	2	0	0	0	0
Linapacan	73	23	25	21	23
Barangonan (Iloc)	0	1	1	1	1
Cabunlawan	17	1	1	0	2
Calibangbangan	1	1	1	0	1
Decabaitot	2	1	0	3	4
Maroyogroyog	5	2	4	2	2
Nangalao	19	8	7	6	6
New Culaylayan	5	1	3	1	1
Pical	8	3	4	1	1
San Miguel (Pob.)	8	5	3	7	5
San Nicolas	8	0	1	0	0
Magsaysay	6	7	17	4	6
Alcoba	0	2	1	0	1
Balaguen	1	0	4	2	1
Canipo	1	3	2	0	0
Cocoro	1	0	0	0	0

Province/ City/ Municipality/ Barangay	Functional Difficulty Seeing	Functional Difficulty Hearing	Functional Difficulty Walking	Functional Difficulty Remembering	Functional Difficulty Self Caring
Danawan (Pob.)	1	0	2	1	1
Emilod	0	0	0	0	0
Igabas	1	1	3	0	1
Lacaren	0	0	0	0	0
Los Angeles	0	0	0	0	0
Lucbuan	1	1	5	1	2
Rizal	0	0	0	0	0
Narra	1066	279	214	362	74
Antipuluan	61	14	17	16	7
Aramaywan	110	38	23	41	5
Bagong Sikat	19	4	6	4	2
Batang-Batang	15	4	2	2	2
Bato-Bato	46	13	7	7	2
Burirao	60	12	23	16	8
Caguisan	14	3	2	8	1
Calategas	91	26	16	16	4
Dumagueña	54	9	13	13	5
Elvita	19	5	1	3	1
Estrella Village	17	5	3	7	1
Ipilan	51	22	9	35	1
Malatgao	20	4	2	3	0
Malinao	73	7	9	31	2
Narra (Pob.)	92	27	21	47	8
Panacan	84	20	11	31	8
Panacan 2	73	24	12	34	4
Princess Urduja	60	18	14	7	5
Sandoval	27	7	7	8	1
Tacras	25	7	3	11	2
Taritien	21	4	5	11	1
Teresa	16	2	2	2	0
Tinagong Dagat	18	4	6	9	4
Quezon	809	320	386	306	293
Alfonso (Pob.)	112	48	62	39	42
Aramaywan	95	35	54	37	45
Berong	66	11	26	25	28
Calatagbak	33	7	12	13	18
Calumpang	21	12	6	4	5
Isugod	108	45	55	74	61
Maasin	54	25	25	47	32
Malatgao	11	9	10	3	6
Panitian	77	35	43	15	18
Pinaglabanan	71	20	23	7	10
Quinlogan	25	20	7	9	6
Sowangan	13	7	13	8	10
Tabon	100	35	34	18	7
Tagusao	23	11	16	7	5
Rizal (Marcos)	788	252	215	184	353

Province/ City/ Municipality/ Barangay	Functional Difficulty Seeing	Functional Difficulty Hearing	Functional Difficulty Walking	Functional Difficulty Remembering	Functional Difficulty Self Caring
Bunog	59	16	20	6	4
Campong Ulay	20	5	4	2	0
Candawaga	115	32	42	7	11
Canipaan	47	13	7	4	5
Culasian	28	6	3	3	5
Iraan	135	59	19	65	94
Latud	34	10	9	4	18
Panalingaan	69	17	16	5	5
Punta Baja	83	26	18	16	10
Ransang	107	30	47	10	13
Taburi	91	38	30	62	188
Roxas	297	107	143	88	81
Abaroan	14	4	2	2	1
Antonino	11	3	2	2	0
Bagong Bayan	3	1	3	1	1
Barangay I (Pob.)	8	3	7	5	7
Barangay II (Pob.)	5	0	0	0	0
Barangay III (Pob.)	11	1	3	1	1
Barangay IV (Pob.)	27	9	11	8	4
Barangay V Pob. (Porao Island)	0	0	0	0	0
Barangay VI Pob. (Johnson Island)	4	0	2	0	1
Caramay	6	2	7	2	2
Dumarao	32	8	14	3	4
Iraan	3	2	0	2	1
Jolo	7	2	2	3	1
Magara (Arasan)	18	12	14	8	12
Malcampo	23	5	2	3	2
Mendoza	14	6	3	0	0
Narra (Minara)	5	5	1	1	1
New Barbacan (Retac)	6	4	9	4	5
New Cuyo	20	7	8	6	1
Nicanor Zabala	2	1	4	4	6
Rizal	10	5	5	1	1
Salvacion	4	2	0	1	0
San Isidro	12	2	0	2	1
San Lucia	2	1	2	2	2
San Miguel	1	0	2	0	2
San Nicolas	15	5	3	3	1
Sandoval	2	1	5	5	3
Tagumpay	3	4	10	9	8
Taradungan	9	4	3	0	0
Tinitian	2	0	3	3	3

Province/ City/ Municipality/ Barangay	Functional Difficulty Seeing	Functional Difficulty Hearing	Functional Difficulty Walking	Functional Difficulty Remembering	Functional Difficulty Self Caring
Tumarbong	18	8	16	7	10
San Vicente	645	180	129	168	75
Alimanguan	70	19	7	22	10
Binga	46	24	23	26	14
Caruray	77	23	12	23	7
Kemdeng	19	6	2	6	3
New Agutaya	50	6	9	7	5
New Canipo	46	13	12	13	5
Poblacion (San Vicente)	120	23	19	30	13
Port Barton	153	42	22	20	14
San Isidro	12	2	3	1	0
Santo Niño	52	22	20	20	4
Sofronio Española	771	261	186	257	109
Abo-Abo	35	25	24	23	10
Iraray	85	23	18	23	8
Isumbo	35	14	11	12	11
Labog	25	17	10	12	10
Panitian	72	35	38	33	27
Pulot Center	147	41	16	43	9
Pulot Interior (Pulot II)	179	59	28	54	14
Pulot Shore (Pulot I)	181	36	29	50	9
Punang	12	11	12	7	11
Taytay	700	342	440	647	662
Abongan	43	12	27	55	72
Alacalian	12	5	6	14	8
Banbanan	11	4	15	19	15
Bantulan	21	10	3	6	3
Baras (Pangpang)	4	2	4	1	1
Batas	24	18	11	10	8
Bato	4	2	2	5	2
Beton	9	8	5	2	2
Busy Bees	1	2	0	0	3
Calawag	30	10	7	12	5
Casian	46	25	15	11	9
Cataban	25	17	25	42	60
Debangan	7	2	4	1	2
Depla	23	20	1	3	2
Libertad	47	36	36	42	33
Liminangcong	92	35	55	137	127
Meytegued	18	2	1	1	2
Minapla	11	2	2	1	1
New Guinlo	5	3	8	3	2
Old Guinlo	9	4	15	21	23
Paglaum	24	8	8	13	7

Province/ City/ Municipality/ Barangay	Functional Difficulty Seeing	Functional Difficulty Hearing	Functional Difficulty Walking	Functional Difficulty Remembering	Functional Difficulty Self Caring
Paly (Paly Island)	15	4	7	1	1
Pamantolon	7	2	4	1	1
Pancol	52	16	54	90	112
Poblacion	47	35	26	32	25
Pularaquen (Canique)	4	4	14	10	10
San Lucia	49	25	29	48	59
Sandoval	3	2	1	1	2
Silanga	5	5	4	1	0
Talog	18	6	11	13	10
Tumbod	34	16	40	51	55
Romblon	6614	1779	2431	2006	1442
Alcantara	175	70	104	124	56
Bagsik	4	2	8	7	4
Bonlao	25	5	4	14	4
Calagonsao	2	1	6	1	2
Camili	32	12	10	24	3
Camod-Om	18	6	12	10	0
Gui-Ob	6	2	7	3	4
Lawan	6	2	4	3	4
Madalag	27	8	10	9	5
Poblacion	27	10	11	21	4
San Isidro	4	3	4	7	4
San Roque	8	4	9	5	5
Tugdan	16	15	19	20	17
Banton	206	80	97	119	28
Balogo	24	6	7	6	1
Banice	16	11	13	23	3
Hambi-An	11	5	8	5	4
Lagang	4	1	2	2	1
Libtong	23	5	11	8	0
Mainit	9	5	6	8	1
Nabalay	9	3	7	8	1
Nasunogan	11	6	5	7	4
Poblacion	13	6	4	7	2
Sibay	12	1	5	4	1
Tan-Ag	17	6	3	6	0
Toctoc	7	2	4	3	0
Togbongan	5	1	3	1	1
Togong	15	10	9	12	4
Tumalum	7	2	4	1	1
Tungonan	14	6	5	12	2
Yabawon	9	4	1	6	2
Cajidiocan	361	152	238	244	262
Alibagon	17	8	9	17	15
Cambajao	35	9	20	23	28
Cambalo	27	3	4	4	4
Cambijang	11	4	25	30	32

Province/ City/ Municipality/ Barangay	Functional Difficulty Seeing	Functional Difficulty Hearing	Functional Difficulty Walking	Functional Difficulty Remembering	Functional Difficulty Self Caring
Cantagda	27	8	7	2	4
Danao	39	9	17	5	5
Gutivan	21	17	34	38	34
Lico	15	12	10	9	12
Lumbang Este	18	14	9	12	11
Lumbang Weste	38	20	30	33	43
Marigondon	22	10	15	14	16
Poblacion	17	13	16	15	20
Sugod	49	10	27	29	27
Taguilos	25	15	15	13	11
Calatrava	73	21	36	32	21
Balogo	2	3	2	3	3
Linao	8	3	5	6	4
Pagsangahan	3	1	2	4	3
Pangulo	22	5	11	7	5
Poblacion	26	6	6	5	3
San Roque	4	0	6	1	2
Talisay	8	3	4	6	1
Concepcion	10	6	18	15	19
Bachawan	3	2	6	5	6
Calabasahan	4	1	2	0	2
Dalajican	0	0	2	0	1
Masadya	1	1	1	1	1
Masudsud	1	1	1	2	2
Poblacion	0	0	0	2	0
Sampong	0	0	1	4	4
San Pedro (Agbatang)	0	0	0	1	0
San Vicente	1	1	5	0	3
Corcuera	218	98	101	103	40
Alegria	39	12	25	16	6
Ambulong	8	3	5	2	3
Colongcolong	30	12	9	14	7
Gobon	35	21	14	14	4
Guintiguiban	4	1	1	0	0
Iijan	9	4	5	0	2
Labnig	11	5	6	6	4
Mabini	2	0	1	0	1
Mahaba	14	12	4	27	0
Mangansag	18	6	7	2	2
Poblacion	3	1	2	0	1
San Agustin	9	2	4	4	1
San Roque	19	16	10	15	5
San Vicente	10	3	6	3	1
Tacasan	7	0	2	0	3
Ferrol	104	52	53	39	46
Agnonoc	2	1	2	2	2
Bunsoran	13	12	6	2	3

Province/ City/ Municipality/ Barangay	Functional Difficulty Seeing	Functional Difficulty Hearing	Functional Difficulty Walking	Functional Difficulty Remembering	Functional Difficulty Self Caring
Claro M. Recto	23	9	8	3	1
Hinaguman	5	2	13	10	16
Poblacion (Ferrol)	9	10	15	14	22
Tubigon	52	18	9	8	2
Looc	189	59	121	60	154
Agojo	42	3	12	4	4
Balatuacan	4	7	8	9	11
Buenavista	27	5	14	1	7
Camandao	11	4	13	5	30
Guinhayaan	3	3	2	0	0
Limon Norte	40	10	24	8	37
Limon Sur	28	8	14	5	9
Manhac	8	5	4	4	6
Pili	3	2	7	5	8
Poblacion	11	4	3	1	3
Punta	7	8	13	13	16
Tuguis	5	0	7	5	23
Magdiwang	444	64	100	51	73
Agsao	14	10	6	6	7
Agutay	35	8	24	16	27
Ambulong	46	13	13	3	7
Dulangan	88	9	16	6	7
Ipil	25	5	10	7	8
Jao-Asan	29	5	5	6	2
Poblacion	40	1	7	1	5
Silum	44	6	5	1	0
Tampayan	123	7	14	5	10
Odiangan	243	112	209	120	124
Amatong	11	8	6	3	4
Anahao	17	13	17	9	10
Bangon	17	6	14	9	8
Batiano	6	3	13	8	15
Budiong	12	4	11	4	5
Canduyong	5	8	7	6	3
Dapawan	8	7	8	3	9
Gabawan	7	6	11	6	9
Libertad	10	5	8	5	2
Ligaya (Pob.)	0	0	1	0	1
Liwanag (Pob.)	2	1	1	1	1
Lidayway (Pob.)	0	0	0	0	0
Malilico	9	1	6	3	1
Mayha	6	3	7	3	6
Panique	10	4	9	7	6
Pato-o	25	12	7	11	4
Poctoy	4	5	5	2	2
Progreso Este	24	3	12	6	5
Progreso Weste	8	3	13	2	2

Province/ City/ Municipality/ Barangay	Functional Difficulty Seeing	Functional Difficulty Hearing	Functional Difficulty Walking	Functional Difficulty Remembering	Functional Difficulty Self Caring
Rizal	18	6	12	11	2
Tabing Dagat (Pob.)	9	2	3	2	1
Tabobo-an	10	0	14	6	15
Tuburan	9	6	7	6	6
Tulay	5	1	8	2	3
Tumingad	11	5	9	5	4
Romblon (Capital)	1096	298	410	302	214
Agbaluto	27	10	12	13	9
Agbudia	8	3	2	2	4
Agnaga	62	13	26	21	15
Agnay	0	1	0	0	0
Agnipa	59	9	18	10	9
Agpanabat	79	23	31	21	15
Agtongo	9	4	9	8	6
Alad	16	11	10	8	6
Bagacay	20	9	17	13	15
Barangay I (Pob.)	1	1	1	2	2
Barangay II (Pob.)	14	5	6	3	3
Barangay III (Pob.)	12	1	6	4	4
Barangay IV (Pob.)	5	0	4	3	3
Cajimos	69	18	13	20	9
Calabogo	59	17	20	12	3
Capaclan	59	21	33	24	32
Cobrador (Naguso)	35	4	14	5	3
Ginablan	8	3	7	4	2
Guimpingan	18	3	7	3	6
Ilauran	104	27	31	18	9
Lamao	66	19	28	17	13
Li-O	74	21	20	9	6
Logbon	6	1	1	3	2
Lonos	16	11	19	9	7
Lunas	38	10	11	6	2
Macalas	62	14	15	19	11
Mapula	20	2	4	5	2
Palje	22	6	8	4	2
Sablayan	78	23	26	28	12
Sawang	11	1	1	4	1
Tambac	39	7	10	4	1
San Agustin	529	128	125	71	37
Bachawan	48	10	13	5	2
Binongahan	37	13	10	12	6
Binugusan	30	2	0	5	0

Province/ City/ Municipality/ Barangay	Functional Difficulty Seeing	Functional Difficulty Hearing	Functional Difficulty Walking	Functional Difficulty Remembering	Functional Difficulty Self Caring
Buli	12	1	1	0	0
Cabolutan	34	5	12	3	3
Cagbuaya	16	5	5	2	2
Camantaya	3	3	5	2	2
Carmen	37	12	8	3	3
Cawayan	21	6	5	4	1
Doña Juana	89	18	19	11	8
Dubduban	88	24	17	16	4
Lusong	30	7	9	1	0
Mahabang Baybay (Long Beach)	27	13	4	1	4
Poblacion	22	2	8	3	1
Sugod	35	7	9	3	1
San Andres	647	115	233	99	68
Agpudlos	68	11	24	13	13
Calunacon	34	2	9	5	2
Doña Trinidad	21	2	10	1	1
Juncarlo	36	8	10	8	2
Linawan	49	14	23	16	3
Mabini	71	13	30	5	8
Marigondon Norte	48	6	14	6	7
Marigondon Sur	22	4	13	5	6
Matutuna	95	15	24	13	3
Pag-Alad	41	7	17	8	2
Poblacion	23	12	9	7	7
Tan-Agan	106	17	41	10	12
Victoria	33	4	9	2	2
San Fernando	974	238	252	245	122
Agtiwa	54	11	22	14	7
Azarga	69	16	22	23	11
Campalingo	46	15	10	12	9
Canjalon	57	23	23	21	14
España	91	22	21	12	9
Mabini	71	17	13	8	4
Mabulo	86	19	17	13	9
Otod	78	15	16	28	13
Panangcalan	47	14	9	14	4
Pili	54	13	17	21	6
Poblacion	31	11	11	12	4
Taclobo	290	62	71	67	32
San Lucia	372	69	84	64	57
Busay	50	9	20	14	17
Combot	103	25	11	8	7
Lanas	33	10	11	9	5
Pinamihagan	108	12	18	12	11

Province/ City/ Municipality/ Barangay	Functional Difficulty Seeing	Functional Difficulty Hearing	Functional Difficulty Walking	Functional Difficulty Rememberi ng	Functional Difficulty Self Caring
Poblacion (Agcogon)	78	13	24	21	17
Santa Fe	499	139	145	78	51
Agmanic	38	12	16	7	7
Canyayo	85	35	11	11	5
Danao Norte	36	9	6	4	4
Danao Sur	8	2	2	2	1
Guinbirayan	65	18	17	10	6
Guintigbasan	2	0	0	0	0
Magsaysay	51	8	26	11	7
Mat-i	41	9	8	1	2
Pandan	85	24	10	12	6
Poblacion	70	16	33	11	9
Tabugon	18	6	16	9	4
Santa Maria (Imelda)	474	78	105	240	70
Bonga	80	12	10	31	9
Concepcion Norte (Pob.)	111	16	30	83	24
Concepcion Sur	136	30	37	76	20
Paroyhog	51	6	8	9	6
San Isidro	25	1	4	12	1
Santo Niño	71	13	16	29	10

ANNEX E – Number of Identified Poor Individuals by Geographical Location and Sex

Province/ City/ Municipality/ Barangay	Poor Individuals				
	Assessed	Urban	Rural	Male	Female
Marinduque	227,996	1,667	67,638	35,946	33,359
Boac (Capital)	52,182	909	14,927	8,159	7,677
Agot	614	-	139	69	70
Agumaymayan	617	-	245	129	116
Amoingon	1,296	-	303	163	140
Apitong	414	-	92	52	40
Balagasan	789	-	371	201	170
Balaring	536	-	157	91	66
Balimbing	1,421	-	337	169	168
Balogo	1,476	-	341	154	187
Bamban	521	-	198	114	84
Bangbanganon	1,196	-	266	133	133
Bantad	1,330	-	264	137	127
Bantay	1,573	-	422	224	198
Bayuti	184	-	117	55	62
Binunga	690	-	365	203	162
Boi	697	-	546	288	258
Boton	242	-	74	44	30
Buliasnin	1,171	-	246	125	121
Bunganay	1,891	-	632	318	314
Caganhao	1,123	-	248	125	123
Canat	508	-	305	161	144
Catubugan	763	-	378	187	191
Cawit	2,513	-	825	406	419
Daig	569	-	176	89	87
Daypay	339	-	36	20	16
Duyay	1,687	-	692	355	337
Hinapulan	689	-	299	149	150
Ihatub	1,157	182	-	105	77
Isok I (Pob.)	1,019	-	106	60	46
Isok II Pob. (Kalamias)	588	-	98	47	51
Laylay	1,829	577	-	295	282
Lupac	1,585	-	283	150	133
Mahinhin	694	-	355	189	166
Mainit	936	-	556	284	272
Malbog	466	-	168	83	85
Maligaya	835	-	200	115	85
Malusak (Pob.)	181	-	18	8	10
Mansiwat	404	-	75	37	38
Mataas Na Bayan (Pob.)	431	-	16	7	9
Maybo	989	-	353	190	163
Mercado (Pob.)	1,264	-	310	150	160
Murallon (Pob.)	249	7	-	4	3
Ogbac	415	-	133	67	66
Pawa	742	-	264	133	131
Pili	411	-	65	31	34
Poctoy	389	-	109	59	50
Poras	1,063	-	124	66	58

Province/ City/ Municipality/ Barangay	Poor Individuals				
	Assessed	Urban	Rural	Male	Female
Puting Buhangin	515	-	186	94	92
Puyog	1,009	-	437	219	218
Sabong	153	-	112	56	56
San Miguel (Pob.)	34	-	-	-	-
Santol	1,489	-	423	206	217
Sawi	1,024	-	202	104	98
Tabi	1,513	-	340	168	172
Tabigue	951	-	257	143	114
Tagwak	351	-	77	40	37
Tambunan	571	-	414	206	208
Tampus (Pob.)	474	143	-	80	63
Tanza	1,456	-	350	177	173
Tugos	1,539	-	554	292	262
Tumagabok	415	-	226	111	115
Tumapon	192	-	42	22	20
Buenavista	23,823	-	11,004	5,723	5,281
Bagacay	1,124	-	687	354	333
Bagtingon	1,761	-	848	441	407
Barangay I (Pob.)	1,019	-	319	167	152
Barangay II (Pob.)	301	-	36	22	14
Barangay III (Pob.)	434	-	51	30	21
Barangay IV (Pob.)	628	-	151	72	79
Bicas-Bicas	875	-	517	259	258
Caigangan	2,577	-	1,154	609	545
Daykitin	2,847	-	1,181	602	579
Libas	2,280	-	1,132	600	532
Malbog	1,735	-	779	403	376
Sihi	1,387	-	560	300	260
Timbo (Sanggulong)	1,166	-	613	341	272
Tungib-Lipata	2,309	-	1,160	600	560
Yook	3,380	-	1,816	923	893
Gasán	36,050	-	8,651	4,501	4,150
Antipolo	1,524	-	485	234	251
Bachao Ibaba	1,103	-	126	64	62
Bachao Ilaya	1,010	-	332	181	151
Bacongbacong	1,088	-	168	90	78
Bahi	2,045	-	426	220	206
Bangbang	1,650	-	297	155	142
Banot	786	-	60	29	31
Banuyo	1,564	-	570	285	285
Barangay I (Pob.)	517	-	100	53	47
Barangay II (Pob.)	306	-	21	11	10
Barangay III (Pob.)	483	-	89	49	40
Bognuyan	886	-	125	68	57
Cabugao	939	-	220	124	96
Dawis	2,140	-	595	311	284
Dili	1,873	-	409	212	197
Libtangan	1,687	-	358	192	166
Mahunig	1,079	-	260	133	127

Province/ City/ Municipality/ Barangay	Poor Individuals				
	Assessed	Urban	Rural	Male	Female
Mangiliol	529	-	114	63	51
Masiga	2,935	-	618	318	300
Matandang Gasan	1,793	-	478	249	229
Pangi	1,789	-	201	98	103
Pingan	2,336	-	716	362	354
Tabionan	1,334	-	454	232	222
Tapuyan	1,450	-	370	198	172
Tiguion	3,204	-	1,059	570	489
Mogpog	33,396	-	6,955	3,645	3,310
Anapog-Sibucan	774	-	207	111	96
Argao	1,194	-	214	112	102
Balanacan	3,276	-	698	375	323
Banto	284	-	35	18	17
Bintakay	2,079	-	495	266	229
Bocboc	670	-	172	94	78
Butansapa	872	-	125	55	70
Candahon	414	-	69	32	37
Capayang	1,384	-	358	184	174
Danao	800	-	272	143	129
Dulong Bayan (Pob.)	683	-	34	14	20
Gitnang Bayan (Pob.)	344	-	7	2	5
Guisian	1,307	-	275	146	129
Hinadharan	242	-	122	64	58
Hinanggayon	573	-	109	59	50
Ino	1,528	-	348	179	169
Janagdong	1,438	-	359	183	176
Lamesa	512	-	145	75	70
Laon	1,753	-	281	149	132
Magapua	1,082	-	209	98	111
Malayak	263	-	80	43	37
Malusak	388	-	26	14	12
Mampaitan	211	-	66	37	29
Mangyan-Mababab	273	-	39	23	16
Market Site (Pob.)	898	-	37	21	16
Mataas Na Bayan	705	-	16	8	8
Mendez	770	-	322	167	155
Nangka I	928	-	128	71	57
Nangka II	992	-	266	145	121
Paye	1,041	-	346	193	153
Pili	501	-	79	37	42
Puting Buhangin	667	-	219	114	105
Sayao	1,371	-	401	208	193
Silangan	701	-	104	55	49
Sumangga	1,415	-	169	84	85
Tarug	507	-	105	55	50
Villa Mendez (Pob.)	556	-	18	11	7
Santa Cruz	53,538	-	15,402	7,930	7,472
Alobo	1,081	-	270	131	139
Angas	1,085	-	291	145	146

Province/ City/ Municipality/ Barangay	Poor Individuals				
	Assessed	Urban	Rural	Male	Female
Aturan	1,149	-	261	138	123
Bagong Silang Pob. (2nd Zone)	395	-	43	24	19
Baguidbirin	145	-	24	12	12
BallIs	648	-	246	138	108
Balogo	1,156	-	277	149	128
Banahaw Pob. (3rd Zone)	1,186	-	150	77	73
Bangcuangan	547	-	121	64	57
Banogbog	431	-	75	35	40
Biga	316	-	96	59	37
Botilao	803	-	209	119	90
Buyabod	2,794	-	674	342	332
Dating Bayan	458	-	120	69	51
Devilla	614	-	192	92	100
Dolores	1,545	-	405	213	192
Haguimit	572	-	224	106	118
Hupi	1,613	-	515	248	267
Ipil	2,187	-	614	313	301
Jolo	282	-	115	62	53
Kaganhao	563	-	146	76	70
Kalangkang	483	-	188	93	95
Kamandugan	848	-	264	148	116
Kasily	902	-	294	153	141
Kilo-Kilo	875	-	157	78	79
Kiñaman	391	-	166	85	81
Labo	560	-	213	97	116
Lamesa	1,028	-	480	243	237
Landy	1,442	-	409	216	193
Lapu-Lapu Pob. (5th Zone)	3,058	-	1,053	557	496
Libjo	365	-	120	61	59
Lipa	1,024	-	292	160	132
Lusok	876	-	281	154	127
Maharlika Pob. (1st Zone)	316	-	41	17	24
Makulapnit	471	-	130	71	59
Maniwaya	1,640	-	574	301	273
Manlibunan	910	-	311	159	152
Masaguisi	1,410	-	449	229	220
Masalukot	698	-	333	165	168
Matalaba	1,566	-	361	186	175
Mongpong	1,404	-	490	223	267
Morales	734	-	245	127	118
Napo	1,956	-	503	251	252
Pag-asa Pob. (4th Zone)	1,208	-	167	87	80
Pantayin	439	-	79	48	31
Polo	814	-	258	133	125
Pulong-Parang	842	-	336	183	153
Punong	612	-	120	63	57
San Antonio	896	-	187	87	100

Province/ City/ Municipality/ Barangay	Poor Individuals				
	Assessed	Urban	Rural	Male	Female
San Isidro	507	-	150	80	70
Tagum	1,193	-	320	159	161
Tamayo	674	-	109	59	50
Tambangan	854	-	400	207	193
Tawiran	1,513	-	403	207	196
Taytay	1,459	-	451	231	220
Torrijos	29,007	758	10,699	5,988	5,469
Bangwayin	348	-	147	73	74
Bayakbakin	348	-	190	92	98
Bolo	490	-	237	122	115
Bonliw	1,188	-	347	171	176
Buangan	1,980	-	922	500	422
Cabuyo	1,722	-	568	285	283
Cagpo	532	-	203	111	92
Dampulan	1,044	-	474	242	232
Kay Duke	488	-	124	69	55
Mabuhay	482	-	175	96	79
Makawayan	1,286	-	482	257	225
Malibago	3,028	-	1,348	707	641
Malinao	839	-	414	207	207
Maranlig	1,467	-	406	211	195
Marlangga	1,472	-	628	337	291
Matuyatuya	958	-	186	95	91
Nangka	1,050	-	475	245	230
Pakaskasan	543	-	233	122	111
Payanas	598	-	305	175	130
Poblacion	1,645	758	-	377	381
Poctoy	1,156	-	243	136	107
Sibuyao	1,892	-	884	477	407
Suha	1,628	-	483	245	238
Talawan	461	-	354	190	164
Tigwi	2,362	-	871	446	425
Occidental Mindoro	443,607	86,111	131,848	113,338	104,621
Abra De Ilog	33,044	3,255	16,847	10,402	9,700
Armado	2,249	-	989	508	481
Balao	3,504	-	2,295	1,184	1,111
Cabacao	5,660	3,255	-	1,634	1,621
Lumangbayan	4,253	-	2,687	1,390	1,297
Poblacion	1,886	-	619	320	299
San Vicente	3,359	-	2,238	1,199	1,039
Santa Maria	1,806	-	1,655	886	769
Tibag	2,420	-	890	472	418
Udalo (Camurong)	4,387	-	3,359	1,734	1,625
Wawa	3,520	-	2,115	1,075	1,040
Calintaan	27,152	5,154	8,338	7,071	6,421
Concepcion	3,535	-	1,521	779	742
Iron	3,923	-	1,716	892	824
Malpalon	2,214	-	1,573	842	731
New Dagupan	4,949	2,377	-	1,267	1,110

Province/ City/ Municipality/ Barangay	Poor Individuals				
	Assessed	Urban	Rural	Male	Female
Poblacion	5,652	2,777	-	1,430	1,347
Poypoy	3,202	-	1,957	1,046	911
Tanyag	3,677	-	1,571	815	756
Looc	7,460	-	3,454	1,769	1,685
Agkawayan	988	-	199	97	102
Ambil	1,669	-	621	328	293
Balikyay	486	-	188	96	92
Bonbon (Pob.)	991	-	510	258	252
Bulacan	489	-	303	156	147
Burol	790	-	438	212	226
Guitna (Pob.)	446	-	187	98	89
Kanluran (Pob.)	431	-	170	85	85
Talaotao	1,170	-	838	439	399
Lubang	15,285	-	3,529	1,831	1,698
Araw At Bituin (Pob.)	313	-	68	34	34
Bagong Sikat (Pob.)	208	-	16	9	7
Banaag At Pag-asa (Pob.)	296	-	15	6	9
Binakas	1,184	-	182	93	89
Cabra	920	-	290	152	138
Likas Ng Silangan (Pob.)	258	-	19	13	6
Maginhawa (Pob.)	681	-	129	61	68
Maligaya	472	-	73	32	41
Maliig	2,145	-	604	332	272
Ninikat Ng Pag-asa (Pob.)	228	-	34	18	16
Paraiso (Pob.)	253	-	20	10	10
Surville (Pob.)	86	-	42	26	16
Tagbac	2,615	-	495	262	233
Tangal	2,142	-	599	296	303
Tilik	1,772	-	377	191	186
Vigo	1,712	-	566	296	270
Magsaysay	36,804	4,390	15,586	10,356	9,620
Alibog	3,455	-	2,352	1,226	1,126
Caguray	3,509	2,171	-	1,107	1,064
Calawag	1,168	-	468	238	230
Gapasan	2,378	-	1,266	665	601
Laste	1,641	-	781	400	381
Lourdes	1,897	-	815	432	383
Nicolas (Bulo)	3,840	-	2,655	1,388	1,267
Paclolo	3,116	-	1,856	968	888
Poblacion	6,909	2,219	-	1,123	1,096
Purnaga	4,220	-	2,732	1,424	1,308
Santa Teresa	2,827	-	1,541	791	750
Siblat	1,844	-	1,120	594	526
Mamburao (Capital)	35,521	9,366	4,296	7,113	6,549
Balansay	6,731	3,056	-	1,602	1,454
Fatima (TII)	1,962	-	964	490	474
Payompon	6,477	2,024	-	1,051	973
Poblacion 1 (Barangay 1)	107	-	13	8	5
Poblacion 2 (Barangay 2)	1,866	-	345	171	174

Province/ City/ Municipality/ Barangay	Poor Individuals				
	Assessed	Urban	Rural	Male	Female
Poblacion 3 (Barangay 3)	81	-	-	-	-
Poblacion 4 (Barangay 4)	534	-	52	30	22
Poblacion 5 (Barangay 5)	222	-	33	20	13
Poblacion 6 (Barangay 6)	399	-	64	28	36
Poblacion 7 (Barangay 7)	1,638	440	-	229	211
Poblacion 8 (Barangay 8)	810	-	158	83	75
San Luis (Ligang)	1,422	-	561	280	281
Talabaan	2,607	-	1,060	542	518
Tangkalan	2,633	-	1,046	535	511
Tayamaan	8,032	3,846	-	2,044	1,802
Paluan	18,600	-	10,893	5,724	5,169
Alipaoy	2,771	-	2,005	1,037	968
Bagong Silang Pob. (Bgy 5)	177	-	33	17	16
Handang Tumulong Pob. (Bgy 2)	393	-	110	54	56
Harrison	4,311	-	3,644	1,939	1,705
Lumangbayan	688	-	240	130	110
Mananao	1,791	-	1,447	761	686
Mapalad Pob. (Bgy 1)	2,010	-	660	321	339
Marikit	1,808	-	697	366	331
Pag-asa Ng Bayan Pob. (Bgy 4)	448	-	102	59	43
San Lucia Pob. (Bgy 6)	532	-	107	53	54
Silahis Ng Pag-asa Pob. (Bgy 3)	540	-	93	50	43
Tubili	3,131	-	1,755	937	818
Rizal	37,589	5,937	11,841	9,246	8,532
Adela	3,430	-	1,427	756	671
Aguas	2,482	-	999	508	491
Magsikap	3,328	-	1,634	859	775
Malawaan	5,080	2,600	-	1,348	1,252
Manoot	5,302	3,337	-	1,743	1,594
Pitogo	2,405	-	1,052	539	513
Rizal	3,156	-	1,323	692	631
Rumbang	3,686	-	1,774	942	832
Salvacion	2,862	-	1,453	733	720
San Pedro	2,547	-	1,067	547	520
Santo Niño	3,311	-	1,112	579	533
Sablayan	76,347	10,125	24,304	17,987	16,442
Batong Buhay	5,298	-	2,872	1,546	1,326
Buenavista	5,642	2,238	-	1,189	1,049
Burgos	2,429	-	1,274	670	604
Claudio Salgado	4,713	-	2,183	1,104	1,079
General Emilio Aguinaldo	2,633	-	1,218	637	581
Ibud	2,048	-	785	403	382
Ilvita	2,863	-	1,172	594	578
Lagnas	2,074	-	900	461	439
Ligaya	7,730	3,834	-	2,049	1,785

Province/ City/ Municipality/ Barangay	Poor Individuals				
	Assessed	Urban	Rural	Male	Female
Malisbong	1,382	-	626	314	312
Paetan	1,562	-	732	397	335
Pag-asa	3,036	-	1,803	908	895
Poblacion (Lumangbayan)	5,761	2,074	-	1,067	1,007
San Agustin	1,797	-	1,289	664	625
San Francisco	3,153	-	1,379	715	664
San Nicolas	2,209	-	1,309	674	635
San Vicente	4,782	-	1,846	992	854
Santa Lucia	5,062	-	2,059	1,057	1,002
Santo Niño	5,353	1,979	-	1,035	944
Tagumpay	1,929	-	761	403	358
Tuban	3,390	-	1,627	865	762
Victoria	1,501	-	469	243	226
San Lucia	117,217	39,932	20,716	31,430	29,218
Ambulong	2,280	-	1,786	934	852
Ansiray	951	-	644	326	318
Bagong Sikat	4,268	1,313	-	696	617
Bangkal	912	-	640	325	315
Barangay 1 (Pob.)	49	-	-	-	-
Barangay 2 (Pob.)	88	35	-	18	17
Barangay 3 (Pob.)	686	186	-	83	103
Barangay 4 (Pob.)	716	399	-	199	200
Barangay 5 (Pob.)	1,359	536	-	278	258
Barangay 6 (Pob.)	118	17	-	11	6
Barangay 7 (Pob.)	158	55	-	31	24
Barangay 8 (Pob.)	151	31	-	16	15
Batasan	3,586	2,223	-	1,165	1,058
Bayotbot	2,671	-	1,383	743	640
Bubog	7,421	3,663	-	1,876	1,787
Buri	702	-	583	314	269
Camburay	1,633	-	803	403	400
Caminawit	8,899	3,881	-	2,034	1,847
Catayungan	1,050	-	662	346	316
Central	10,790	5,995	-	3,144	2,851
Iling Proper	2,218	-	1,445	748	697
Inasakan	714	-	533	265	268
Ipil	770	-	569	308	261
La Curva	3,209	-	1,436	758	678
Labangan Iling	1,241	-	976	512	464
Labangan Poblacion	6,317	2,246	-	1,148	1,098
Mabini	2,596	-	801	421	380
Magbay	3,252	1,380	-	715	665
Mangarin	3,177	-	1,212	634	578
Mapaya	7,560	3,893	-	1,962	1,931
Monte Claro	4,543	-	3,413	1,758	1,655
Murtha	6,041	3,429	-	1,769	1,660
Naibuan	3,309	3,123	-	1,603	1,520
Natandol	1,426	-	1,123	592	531

Province/ City/ Municipality/ Barangay	Poor Individuals				
	Assessed	Urban	Rural	Male	Female
Pag-asa	6,129	2,653	-	1,331	1,322
Pawican	2,516	-	2,119	1,128	991
San Agustin	5,958	3,097	-	1,652	1,445
San Isidro	1,501	-	588	293	295
San Roque	6,252	1,777	-	891	886
Santa Cruz	38,588	7,952	12,044	10,409	9,587
Alacaak	4,002	-	2,360	1,201	1,159
Barahan	6,537	3,462	-	1,808	1,654
Casague	3,304	-	1,856	964	892
Dayap	2,701	-	1,384	720	664
Kurtinganan	1,716	-	818	431	387
Lumangbayan	3,159	-	2,100	1,080	1,020
Mulawin	3,863	-	1,349	696	653
Pinagturilan (San Pedro)	7,594	4,490	-	2,369	2,121
Poblacion I (Barangay 1)	1,815	-	690	371	319
Poblacion II (Barangay 2)	2,039	-	693	338	355
San Vicente	1,858	-	794	431	363
Oriental Mindoro	807,348	48,206	183,854	120,122	111,938
Baco	35,898	247	10,189	5,462	4,974
Alag	1,030	-	140	72	68
Bangkatan	2,127	-	714	368	346
Baras (Mangyan Minority)	1,556	-	1,334	713	621
Bayanan	1,057	-	620	342	278
Burbuli	666	-	244	140	104
Catwiran I	1,321	-	253	131	122
Catwiran II	1,539	-	190	102	88
Dulangan I	1,601	-	159	88	71
Dulangan II	2,589	-	546	283	263
Lantuyang (Mangyan Minority)	998	-	798	398	400
Lumang Bayan	612	-	80	44	36
Malapad	474	-	95	55	40
Mangangan I	2,869	-	808	415	393
Mangangan II	531	-	84	39	45
Mayabig	1,582	-	488	256	232
Pambisan	1,169	-	141	68	73
Poblacion	2,089	247	-	130	117
Pulang-Tubig	946	-	146	76	70
Putican-Cabulo	484	-	68	35	33
San Andres	304	-	75	39	36
San Ignacio (Dulangan III)	1,576	-	886	481	405
Santa Cruz	445	-	142	70	72
Santa Rosa I	2,072	-	479	238	241
Santa Rosa II	1,749	-	507	273	234
Tabon-Tabon	1,465	-	278	130	148
Tagumpay	1,533	-	465	239	226
Water	1,514	-	449	237	212

Province/ City/ Municipality/ Barangay	Poor Individuals				
	Assessed	Urban	Rural	Male	Female
Bansud	40,438	2,595	9,794	6,403	5,986
Alcadesma	1,789	-	265	133	132
Bato	968	-	319	163	156
Conrazon	4,621	-	1,922	987	935
Malo	1,998	-	1,077	567	510
Manihala	961	-	546	282	264
Pag-asa	2,705	-	667	348	319
Poblacion	5,422	926	-	464	462
Proper Bansud	4,179	-	1,027	543	484
Proper Tiguisan	2,088	-	592	304	288
Rosacara	2,625	-	1,256	640	616
Salcedo	5,197	1,669	-	864	805
Sumagui	3,137	-	803	422	381
Villa Pag-asa	4,748	-	1,320	686	634
Bongabong	73,985	5,443	20,630	13,545	12,528
Anilao	3,368	-	1,206	629	577
Aplaya	2,304	-	472	238	234
Bagumbayan I	1,467	-	271	139	132
Bagumbayan II	1,226	-	120	60	60
Batangan	1,339	-	967	535	432
Bukal	877	-	292	168	124
Camantigue	1,976	-	563	299	264
Carmundo	1,677	-	668	361	307
Cawayan	3,198	-	995	541	454
Dayhagan	2,289	-	597	298	299
Formon	1,616	-	477	252	225
Hagan	4,466	-	3,020	1,547	1,473
Hagupit	801	-	153	78	75
Ipil	2,160	-	644	344	300
Kaligtasan	2,560	-	633	313	320
Labasan	4,632	-	1,328	681	647
Labonan	1,816	-	492	253	239
Libertad	1,733	-	389	202	187
Lisap	6,311	4,970	-	2,586	2,384
Luna	1,291	-	171	91	80
Malitbog	2,792	-	720	367	353
Mapang	1,061	-	352	183	169
Masaguisi	2,374	-	842	421	421
Mina De Oro	2,102	-	798	408	390
Morente	2,011	-	761	395	366
Ogbot	1,203	-	299	148	151
Orconuma	1,929	-	507	264	243
Poblacion	1,606	473	-	242	231
Polusahi	1,105	-	323	168	155
Sagana	2,911	-	728	356	372
San Isidro	2,018	-	243	121	122
San Lucia	1,040	-	241	124	117
San Juan	487	-	90	54	36
Santa Cruz	1,259	-	389	202	187

Province/ City/ Municipality/ Barangay	Poor Individuals				
	Assessed	Urban	Rural	Male	Female
Sigange	1,462	-	479	260	219
Tawas	1,518	-	400	217	183
Bulalacao (San Pedro)	43,254	6,710	18,685	13,149	12,246
Bagong Sikat	1,138	-	724	375	349
Balatasan	2,433	-	1,412	750	662
Benli (Mangyan Settlement)	4,994	-	3,999	2,070	1,929
Cabugao	1,569	-	1,140	581	559
Cambunang (Pob.)	2,636	-	1,385	735	650
Campaasan (Pob.)	2,519	789	-	404	385
Maasin	1,032	-	462	247	215
Maujao	3,169	-	1,848	979	869
Milag Rosa (Guiob)	2,650	-	1,420	760	660
Nasukob (Pob.)	4,509	-	2,900	1,462	1,438
Poblacion	3,698	1,359	-	701	658
San Francisco (Alimawan)	1,006	-	470	255	215
San Isidro	677	-	387	210	177
San Juan	4,301	-	2,538	1,313	1,225
San Roque (Buyayao)	6,923	4,562	-	2,307	2,255
City of Calapan (Capital)	116,748	3,525	9,613	6,759	6,379
Balingayan	1,631	-	155	77	78
Balite	3,728	-	432	230	202
Baruyan	3,125	-	244	117	127
Batino	1,784	-	143	77	66
Bayanan I	1,045	-	87	51	36
Bayanan II	2,483	-	331	162	169
Biga	2,012	-	160	82	78
Bondoc	554	-	157	80	77
Bucayao	2,475	-	323	166	157
Buhuan	902	-	82	46	36
Bulusan	2,541	-	299	161	138
Calero (Pob.)	1,399	149	-	83	66
Camansihan	2,347	-	196	98	98
Camilmil	3,028	343	-	181	162
Canubing I	3,104	-	210	101	109
Canubing II	3,354	-	711	364	347
Comunal	3,073	-	265	134	131
Guinobatan	3,918	-	448	226	222
Gulod	893	-	85	43	42
Gutad	1,437	-	240	113	127
Ibaba East (Pob.)	888	54	-	28	26
Ibaba West (Pob.)	2,325	-	206	107	99
Ilaya (Pob.)	2,619	248	-	121	127
Lalud	2,549	154	-	80	74
Lazareto	3,966	-	1,161	612	549
Libis (Pob.)	1,204	45	-	23	22
Lumang Bayan	2,506	291	-	143	148

Province/ City/ Municipality/ Barangay	Poor Individuals				
	Assessed	Urban	Rural	Male	Female
Mahal Na Pangalan	1,215	-	172	96	76
Maidlang	1,192	-	198	108	90
Malad	899	-	35	21	14
Malamig	2,163	-	122	59	63
Managpi	2,659	-	218	110	108
Masipit	2,256	-	226	100	126
Nag-Iba I	1,093	-	118	62	56
Nag-Iba II	1,679	-	216	124	92
Navotas	838	-	183	95	88
Pachoca	2,324	-	195	94	101
Palhi	3,081	-	354	182	172
Panggalaan	567	-	44	18	26
Parang	3,310	-	240	130	110
Patas	865	-	69	40	29
Personas	1,545	-	221	111	110
Putingtubig	1,404	-	153	69	84
Salong	3,033	275	-	146	129
San Antonio	3,433	746	-	382	364
San Vicente Central (Pob.)	169	8	-	2	6
San Vicente East (Pob.)	215	-	-	-	-
San Vicente North (Pob.)	610	45	-	22	23
San Vicente South (Pob.)	322	6	-	3	3
San Vicente West (Pob.)	331	-	11	5	6
Santa Cruz	790	-	147	69	78
Santa Isabel	3,943	368	-	209	159
Santa Maria Village	494	10	-	6	4
Santa Rita (Bungahan)	1,505	-	109	60	49
Santo Niño	2,367	388	-	185	203
Sapul	3,103	-	199	115	84
Silonay	1,487	-	142	78	64
Suqui	1,640	-	170	85	85
Tawagan	1,254	-	78	41	37
Tawiran	1,573	176	-	90	86
Tibag	1,595	219	-	108	111
Wawa	904	-	58	28	30
Gloria	47,821	404	9,121	4,847	4,678
Agos	1,398	-	346	179	167
Agsalin	803	-	161	68	93
Alma Villa	1,621	-	219	119	100
Andres Bonifacio	1,458	-	207	101	106
Balete	2,830	-	590	285	305
Banus	1,923	404	-	202	202
Banutan	1,075	-	188	85	103
Bulaklakan	1,211	-	244	125	119
Buong Lupa	948	-	443	229	214
Gaudencio Antonino	1,826	-	198	95	103
Guimbonan	1,348	-	194	98	96
Kawit	2,187	-	371	194	177

Province/ City/ Municipality/ Barangay	Poor Individuals				
	Assessed	Urban	Rural	Male	Female
Lucio Laurel	2,540	-	286	156	130
Macario Adriatico	1,197	-	185	87	98
Malamig	2,977	-	791	408	383
Malayong	1,278	-	425	221	204
Maligaya (Pob.)	3,263	-	551	283	268
Malubay	1,306	-	285	152	133
Manguyang	1,772	-	548	282	266
Maragooc	1,505	-	235	117	118
Mirayan	1,318	-	686	342	344
Narra	2,558	-	527	283	244
Papandungin	1,103	-	122	60	62
San Antonio	1,455	-	212	118	94
Santa Maria	1,932	-	218	108	110
Santa Theresa	1,728	-	282	148	134
Tambong	3,261	-	607	302	305
Mansalay	55,745	13,280	15,462	14,879	13,863
B. Del Mundo	7,994	2,689	-	1,371	1,318
Balugo	2,924	-	1,565	818	747
Bonbon	1,914	-	868	457	411
Budburan	1,710	-	1,058	545	513
Cabalwa	1,420	-	754	388	366
Don Pedro	3,378	-	1,459	725	734
Maliwanag	1,908	-	825	457	368
Manaul	3,605	-	2,059	1,091	968
Panaytayan	10,417	9,002	-	4,664	4,338
Poblacion	3,362	1,589	-	823	766
Roma	2,016	-	615	312	303
Santa Brigida	2,187	-	671	368	303
Santa Maria	2,194	-	906	472	434
Santa Teresita	5,054	-	2,023	1,039	984
Villa Celestial	1,819	-	612	324	288
Wasig	2,122	-	826	422	404
Waygan	1,721	-	1,221	603	618
Naujan	99,951	839	21,548	11,597	10,790
Adrialuna	1,891	-	334	165	169
Andres Ilagan (Mag-Asawang Tubig)	596	-	54	26	28
Antipolo	530	-	66	31	35
Apitong	2,417	-	581	290	291
Arangin	991	-	185	93	92
Aurora	3,305	-	671	367	304
Bacungan	1,367	-	234	125	109
Bagong Buhay	2,049	-	430	229	201
Balite	1,196	-	909	466	443
Bancuro	1,975	-	446	236	210
Banuton	869	-	727	381	346
Barcenaga	4,330	754	-	373	381
Bayani	2,037	-	620	333	287
Buhangin	1,106	-	162	76	86

Province/ City/ Municipality/ Barangay	Poor Individuals				
	Assessed	Urban	Rural	Male	Female
Caburo	562	-	462	242	220
Concepcion	934	-	246	123	123
Dao	1,405	-	306	159	147
Del Pilar	1,507	-	229	107	122
Estrella	2,649	-	514	256	258
Evangelista	2,947	-	485	242	243
Gamao	1,045	-	268	136	132
General Esco	1,374	-	183	101	82
Herrera	567	-	196	114	82
Inarawan	1,964	-	356	189	167
Kalinisan	1,447	-	201	92	109
Laguna	1,411	-	369	187	182
Mabini	801	-	90	53	37
Magtibay	660	-	553	296	257
Mahabang Parang	1,746	-	446	235	211
Malaya	1,067	-	94	49	45
Malinao	1,489	-	245	125	120
Malvar	1,192	-	285	148	137
Masagana	920	-	232	123	109
Masaguing	512	-	97	54	43
Melgar A	1,258	-	181	99	82
Melgar B	1,498	-	476	260	216
Metolza	654	-	163	79	84
Montelago	2,117	-	693	360	333
Montemayor	532	-	146	86	60
Motoderazo	1,812	-	145	79	66
Mulawin	1,396	-	103	54	49
Nag-Iba I	901	-	223	117	106
Nag-Iba II	1,562	-	282	144	138
Pagkakaisa	2,166	-	276	141	135
Paitan	2,110	-	1,650	864	786
Paniquian	1,538	-	440	221	219
Pinagsabangan I	2,328	-	412	204	208
Pinagsabangan II	2,464	-	405	213	192
Piñahan	1,236	-	187	94	93
Poblacion I (Barangay I)	317	-	69	35	34
Poblacion II (Barangay II)	437	85	-	40	45
Poblacion III (Barangay III)	496	-	72	33	39
Sampaguita	2,384	-	437	229	208
San Agustin I	1,511	-	153	76	77
San Agustin II	1,413	-	232	117	115
San Andres	1,136	-	439	237	202
San Antonio	531	-	110	59	51
San Carlos	991	-	150	78	72
San Isidro	936	-	96	52	44
San Lucia	736	-	161	85	76
San Luis	898	-	229	122	107
San Nicolas	989	-	238	136	102

Province/ City/ Municipality/ Barangay	Poor Individuals				
	Assessed	Urban	Rural	Male	Female
San Pedro	1,308	-	241	123	118
Santa Cruz	1,463	-	163	86	77
Santa Isabel	1,338	-	121	56	65
Santa Maria	2,924	-	611	310	301
Santiago	2,250	-	376	183	193
Santo Niño	1,715	-	270	133	137
Tagumpay	969	-	166	91	75
Tigkan	779	-	156	79	77
Pinamalayan	76,903	5,729	15,543	10,991	10,281
Anoling	1,895	-	324	166	158
Bacungan	1,551	-	406	216	190
Bangbang	1,081	-	189	86	103
Banilad	1,890	-	474	255	219
Buli	1,417	-	209	106	103
Cacawan	3,978	-	599	303	296
Calingag	2,133	-	720	383	337
Del Razon	1,436	-	349	188	161
Guinhawa	2,109	-	603	313	290
Inclanay	1,488	-	567	294	273
Lumangbayan	2,555	-	698	343	355
Malaya	890	-	348	176	172
Maliangcog	1,575	-	571	304	267
Maningcol	1,830	-	514	263	251
Marayos	1,620	-	515	258	257
MarFrancisco	3,771	884	-	461	423
Nabuslot	2,527	-	688	353	335
Pagalagala	1,163	-	229	122	107
Palayan	1,819	-	288	159	129
Pambisan Malaki	1,637	-	428	218	210
Pambisan Munti	1,139	-	293	158	135
Panggulayan	2,526	-	658	336	322
Papandayan	6,596	2,148	-	1,123	1,025
Pili	3,719	-	1,267	661	606
Quinabigan	2,298	-	736	369	367
Ranzo	878	-	247	133	114
Rosario	1,856	-	699	339	360
Sabang	2,783	-	1,473	776	697
Santa Isabel	2,844	-	936	489	447
Santa Maria	1,331	-	242	113	129
Santa Rita	2,184	466	-	231	235
Santo Niño	1,102	-	220	116	104
Wawa	4,012	1,037	-	524	513
Zone I (Pob.)	2,348	752	-	403	349
Zone II (Pob.)	1,191	263	-	136	127
Zone III (Pob.)	1,091	179	-	87	92
Zone IV (Pob.)	640	-	53	30	23
Pola	34,315	-	9,535	4,969	4,566
Bacawan	1,436	-	500	260	240
Bacungan	600	-	121	67	54

Province/ City/ Municipality/ Barangay	Poor Individuals				
	Assessed	Urban	Rural	Male	Female
Batuhan	2,564	-	562	292	270
Bayanan	1,605	-	347	183	164
Biga	1,226	-	431	220	211
Buhay Na Tubig	1,021	-	256	131	125
Calima	1,903	-	428	236	192
Calubasanhon	1,447	-	380	185	195
Campamento	649	-	226	115	111
Casiligan	1,998	-	600	297	303
Malibago	1,247	-	333	189	144
Maluanluan	3,152	-	654	341	313
Matulatula	3,961	-	1,053	548	505
Misong	1,076	-	486	249	237
Pahilahan	2,291	-	818	420	398
Panikihan	1,706	-	410	218	192
Pula	1,661	-	427	233	194
Puting Cacao	860	-	369	194	175
Tagbakin	1,339	-	472	250	222
Tagumpay	768	-	268	143	125
Tiguihan	993	-	344	174	170
Zone I (Pob.)	300	-	39	18	21
Zone II (Pob.)	512	-	11	6	5
Puerto Galera	27,669	4,843	4,604	4,943	4,504
Aninuan	3,071	1,581	-	810	771
Baclayan	1,271	-	940	493	447
Balatero	2,364	592	-	317	275
Dulangan	2,512	-	622	330	292
Palangan	1,192	-	75	45	30
Poblacion	2,618	912	-	445	467
Sabang	2,643	931	-	493	438
San Antonio	786	-	142	71	71
San Isidro	3,085	827	-	445	382
Santo Niño	846	-	152	81	71
Sinandigan	1,832	-	429	215	214
Tabinay	3,408	-	823	440	383
Villaflor	2,041	-	1,421	758	663
Roxas	53,324	3,651	15,757	9,986	9,422
Bagumbayan (Pob.)	5,764	1,813	-	898	915
Cantil	2,896	-	920	488	432
Dangay	3,438	-	947	494	453
Happy Valley	1,330	-	638	330	308
Libertad	1,837	-	446	229	217
Libtong	2,182	-	667	319	348
Little Tanauan	963	-	154	73	81
Mabuhay	1,717	-	710	368	342
Maraska	671	-	262	141	121
Odiong	3,362	-	709	355	354
Paclasan (Pob.)	4,247	1,838	-	942	896
San Aquilino	3,323	-	863	449	414
San Isidro	2,313	-	776	408	368

Province/ City/ Municipality/ Barangay	Poor Individuals				
	Assessed	Urban	Rural	Male	Female
San Lucia	3,710	-	1,713	887	826
San Mariano	4,705	-	1,610	849	761
San Miguel	1,507	-	397	201	196
San Rafael	1,860	-	580	306	274
San Vicente	4,254	-	3,350	1,723	1,627
Uyao	1,107	-	323	178	145
Victoria	2,138	-	692	348	344
San Teodoro	16,873	-	5,547	2,880	2,667
Bigaan	2,331	-	1,104	574	530
Caagutayan	2,260	-	1,619	836	783
Calangatan	1,883	-	705	371	334
Calsapa	2,627	-	633	327	306
Ilag	1,527	-	265	140	125
Lumangbayan	2,421	-	551	274	277
Poblacion	1,391	-	122	70	52
Tacligan	2,433	-	548	288	260
Socorro	38,521	156	9,290	4,977	4,469
Bagsok	1,670	-	230	117	113
Batong Dalig	1,005	-	300	140	160
Bayuin	2,536	-	552	277	275
Bugtong Na Tuog	1,329	-	1,116	602	514
Calocmoy	1,580	-	218	119	99
Calubayan	1,174	-	193	105	88
Catiningan	2,061	-	333	172	161
Fortuna	2,471	-	1,131	606	525
Happy Valley	1,106	-	515	277	238
Leuteboro I	1,922	-	360	194	166
Leuteboro II	2,089	-	406	227	179
Ma. Concepcion	627	-	224	120	104
Mabuhay I	1,093	-	353	186	167
Mabuhay II	1,693	-	380	192	188
Malugay	653	-	200	101	99
Matungao	2,484	-	338	186	152
Monteverde	1,134	-	365	194	171
Pasi I	802	-	93	51	42
Pasi II	953	-	215	102	113
Santo Domingo (Lapog)	2,059	-	560	302	258
Subaan	2,513	-	467	257	210
Villareal (Daan)	904	-	253	128	125
Zone I (Pob.)	927	-	211	104	107
Zone II (Pob.)	679	-	152	73	79
Zone III (Pob.)	1,041	-	125	65	60
Zone IV (Pob.)	2,016	156	-	80	76
Victoria	45,903	784	8,536	4,735	4,585
Alcate	3,579	-	891	437	454
Antonino	1,277	-	220	111	109
Babangonan	1,499	-	128	55	73
Bagong Buhay	1,076	-	202	100	102
Bagong Silang	1,256	-	261	139	122

Province/ City/ Municipality/ Barangay	Poor Individuals				
	Assessed	Urban	Rural	Male	Female
Bambanin	1,344	-	416	199	217
Bethel	822	-	69	29	40
Canaan	755	-	119	58	61
Concepcion	939	-	411	206	205
Duongan	1,410	-	386	185	201
Lucia Leido Jr.	1,868	-	276	147	129
Loyal	1,436	-	487	255	232
Mabini	1,065	-	146	78	68
Macatoc	2,234	-	284	144	140
Malabo	1,979	-	289	148	141
Merit	508	-	109	50	59
Ordovilla	1,868	-	144	72	72
Pakyas	1,728	-	296	153	143
Poblacion I	1,394	247	-	121	126
Poblacion II	714	-	109	47	62
Poblacion III	2,916	537	-	289	248
Poblacion IV	1,324	-	188	98	90
Sampaguita	980	-	106	54	52
San Antonio	1,417	-	288	158	130
San Cristobal	638	-	158	78	80
San Gabriel	1,352	-	160	78	82
San Gelacio	562	-	126	58	68
San Isidro	1,842	-	253	144	109
San Juan	843	-	89	44	45
San Narciso	1,771	-	386	208	178
Urdaneta	1,434	-	339	165	174
Villa Cerveza	2,073	-	1,200	627	573
Palawan	983,106	126,307	270,455	206,243	190,519
Aborlan	33,917	-	10,231	5,271	4,960
Apo-Aporawan	1,564	-	581	302	279
Apoc-apoc	1,214	-	381	202	179
Aporawan	3,297	-	1,553	796	757
Barake	870	-	364	197	167
Cabigaan	2,081	-	832	428	404
Culandanum	1,477	-	869	463	406
Gogognan	516	-	158	86	72
Iraan	2,031	-	558	288	270
Isaub	2,427	-	692	349	343
Lucia Rizal	1,430	-	294	150	144
Mabini	783	-	193	93	100
Magbabadil	1,227	-	214	110	104
Plaridel	3,046	-	623	323	300
Poblacion	2,518	-	400	210	190
Ramon Magsaysay	2,714	-	668	346	322
Sagpangan	1,670	-	668	335	333
San Juan	2,310	-	496	247	249
Tagpait	1,054	-	283	154	129
Tigman	1,688	-	404	192	212
Agutaya	11,926	-	4,913	2,500	2,413

Province/ City/ Municipality/ Barangay	Poor Individuals				
	Assessed	Urban	Rural	Male	Female
Abagat (Pob.)	399	-	90	48	42
Algeciras	4,470	-	1,664	849	815
Bangcal (Pob.)	238	-	32	12	20
Cambian (Pob.)	414	-	84	42	42
Concepcion	3,284	-	1,842	960	882
DIIIt	1,104	-	436	224	212
Maracanao	309	-	190	99	91
Matarawis	331	-	166	81	85
Villafria	582	-	155	70	85
Villasol	795	-	254	115	139
Araceli	12,878	-	5,513	2,839	2,674
Balogo	457	-	225	118	107
Dagman	732	-	274	136	138
Dalayawon	405	-	108	58	50
Lumacad	574	-	297	143	154
Madoldolon	990	-	582	295	287
Mauringuen	820	-	385	200	185
Osmeña	852	-	453	249	204
Poblacion (Centro)	2,724	-	775	407	368
San Lucia De Oro	558	-	316	170	146
Santo Niño	523	-	218	113	105
Taloto	507	-	180	95	85
Tinintinan	1,510	-	484	239	245
Tudela (Calandagan)	2,226	-	1,216	616	600
Balabac	44,239	21,164	15,580	18,890	17,854
Agutayan	1,019	-	886	440	446
Bancalaan	14,502	12,756	-	6,539	6,217
Bugsuk (New Cagayancillo)	735	609	-	319	290
Catagupan	2,097	-	1,784	941	843
Indalawan	1,287	-	1,124	569	555
Malaking Ilog	1,197	-	1,014	532	482
Mangsee	9,595	7,799	-	4,028	3,771
Melville	1,711	-	1,524	773	751
Pandanán	1,137	-	910	479	431
Pasig	414	-	349	173	176
Poblacion I	280	-	54	22	32
Poblacion II	309	-	92	45	47
Poblacion III	351	-	204	98	106
Poblacion IV	396	-	151	80	71
Poblacion V	643	-	416	211	205
Poblacion VI	1,349	-	997	513	484
Rabor	810	-	691	359	332
Ramos	2,433	-	2,045	1,053	992
Salang	2,992	-	2,589	1,330	1,259
Sebaring	982	-	750	386	364
Bataraza	78,272	10,134	31,028	21,287	19,875
Bono-Bono	3,511	-	1,669	895	774
Bulalacao	2,417	-	1,282	655	627

Province/ City/ Municipality/ Barangay	Poor Individuals				
	Assessed	Urban	Rural	Male	Female
Buliluyan	2,398	-	1,327	689	638
Culandanum	4,621	-	2,782	1,431	1,351
Igang-Igang	1,460	-	647	353	294
Inogbong	4,289	-	2,448	1,263	1,185
Iwahig	3,204	-	1,606	840	766
Malihud	2,376	-	1,024	538	486
Malitub	797	-	644	325	319
Marangas (Pob.)	8,511	3,535	-	1,800	1,735
Ocayan	2,886	-	1,546	810	736
Puring	1,313	-	772	404	368
Rio Tuba	14,984	6,599	-	3,327	3,272
Sandoval	3,954	-	1,786	951	835
Sapa	2,500	-	1,737	891	846
Sarong	2,541	-	1,356	723	633
Sumbiling	4,347	-	2,827	1,452	1,375
Tabud	1,157	-	838	451	387
Tagnato	1,418	-	738	378	360
Tagolango	1,119	-	787	408	379
Taratak	2,509	-	1,519	785	734
Tarusan	5,960	-	3,693	1,918	1,775
Brooke's Point	65,133	8,261	19,386	14,440	13,207
Amas	2,256	-	1,305	693	612
Aribungos	4,483	-	1,818	948	870
Barong-Barong	3,854	-	1,501	770	731
Calasaguen	3,217	-	1,132	612	520
Imulnod	2,821	-	1,863	971	892
Ipilan	6,176	2,830	-	1,435	1,395
Maasin	3,718	1,748	-	903	845
Mainit	3,359	-	1,769	925	844
Malis	3,465	-	1,772	930	842
Mambalot	2,914	-	1,188	622	566
Oring-orong	2,032	-	845	448	397
Pangobilian	8,792	2,720	-	1,418	1,302
Poblacion I	3,292	790	-	410	380
Poblacion II	1,311	173	-	90	83
Salogon	3,850	-	1,756	934	822
Samareñana	3,734	-	1,749	887	862
Saraza	3,881	-	1,923	1,032	891
Tubtub	1,978	-	765	412	353
Busuanga	21,611	-	5,536	2,860	2,676
Bogtong	1,064	-	205	107	98
Buluang	2,432	-	988	517	471
Cheey	2,384	-	792	420	372
Concepcion	1,504	-	510	268	242
Maglambay	1,256	-	283	160	123
New Busuanga (Pob.)	1,493	-	318	160	158
Old Busuanga	818	-	194	93	101
Panlaitan	2,860	-	538	267	271
Quezon	711	-	257	131	126

Province/ City/ Municipality/ Barangay	Poor Individuals				
	Assessed	Urban	Rural	Male	Female
Sagrada	1,077	-	272	136	136
Salvacion	3,022	-	447	239	208
San Isidro	1,127	-	172	91	81
San Rafael	765	-	211	105	106
Santo Niño	1,098	-	349	166	183
Cagayancillo	6,457	-	2,946	1,507	1,439
Bantayan (Pob.)	385	-	188	94	94
Calsada (Pob.)	189	-	61	29	32
Convento (Pob.)	331	-	110	52	58
Lipot North (Pob.)	190	-	56	28	28
Lipot South (Pob.)	130	-	46	27	19
Magsaysay	1,258	-	758	374	384
Mampio	796	-	438	230	208
Nusa	539	-	244	122	122
Santa Cruz	1,082	-	379	195	184
Tacas (Pob.)	215	-	93	54	39
Talaga	1,137	-	477	255	222
Wahig (Pob.)	205	-	96	47	49
City Of Puerto Princesa (Capital)	157,418	17,994	12,083	15,654	14,423
Babuyan	2,541	-	339	179	160
Bacungan	4,472	-	982	515	467
Bagong Bayan	1,268	-	395	201	194
Bagong Pag-asa (Pob.)	324	-	13	6	7
Bagong Sikat (Pob.)	3,903	730	-	361	369
Bagong Silang (Pob.)	3,432	669	-	361	308
Bahile	2,360	-	460	234	226
Bancao-Bancao	6,342	1,238	-	648	590
Barangay Ng Mga Mangingisda	7,155	1,805	-	966	839
Binduyan	1,264	-	209	112	97
Buenavista	1,435	-	274	153	121
Cabayugan	3,433	663	-	346	317
Concepcion	1,497	-	358	186	172
Inagawan	1,474	-	149	79	70
Inagawan Sub-Colony	4,405	-	1,533	816	717
Irawan	4,806	1,060	-	530	530
Iwahig (Pob.)	863	-	125	56	69
Kalipay (Pob.)	141	-	-	-	-
Kamuning	1,717	-	181	91	90
Langogan	2,445	-	704	379	325
Liwanag (Pob.)	887	-	209	118	91
Lucbuan	1,508	-	250	132	118
Luzviminda	3,636	-	913	495	418
Mabuhay (Pob.)	222	-	16	9	7
Macarascas	1,585	-	169	97	72
Magkakaibigan (Pob.)	101	-	-	-	-
Maligaya (Pob.)	53	-	-	-	-
Manalo	2,321	-	464	241	223

Province/ City/ Municipality/ Barangay	Poor Individuals				
	Assessed	Urban	Rural	Male	Female
Mandaragat	5,584	998	-	489	509
Manggahan (Pob.)	171	4	-	1	3
Maningning (Pob.)	346	53	-	23	30
Maoyon	1,306	-	351	195	156
Marufinas	651	-	236	133	103
Maruyogon	1,751	-	420	221	199
Masigla (Pob.)	180	-	13	7	6
Masikap (Pob.)	205	5	-	4	1
Masipag (Pob.)	541	65	-	28	37
Matahimik (Pob.)	2,611	566	-	280	286
Matiyaga (Pob.)	355	-	107	62	45
Maunlad (Pob.)	1,155	141	-	75	66
MilagRosa (Pob.)	1,073	58	-	29	29
Model (Pob.)	109	10	-	6	4
Montible (Pob.)	222	-	123	64	59
Napsan	2,578	-	766	413	353
New Pangangan	599	-	123	61	62
Pagkakaisa (Pob.)	769	-	256	136	120
Princesa (Pob.)	394	-	43	21	22
Salvacion	1,149	-	215	106	109
San Lucia	5,902	1,132	-	562	570
San Manuel	6,746	1,017	-	565	452
San Miguel	14,688	1,475	-	791	684
San Pedro	7,163	1,136	-	583	553
San Rafael	1,795	-	396	198	198
Santa Cruz	862	-	206	103	103
Santa Lourdes	5,276	984	-	505	479
Santa Lucia (Pob.)	14	-	9	6	3
Santa Monica	3,892	436	-	227	209
Seaside (Pob.)	307	-	10	3	7
Sicsican	10,448	1,739	-	870	869
Simlocan	1,426	-	438	222	216
Tagabinit	1,359	-	393	207	186
Tagbuross	5,080	1,288	-	673	615
Tagumpay (Pob.)	245	7	-	3	4
Tanabag	684	-	235	115	120
Tanglaw (Pob.)	186	36	-	16	20
Tiniguiban	4,006	679	-	340	339
Coron	47,466	10,557	12,549	12,119	10,987
Banuag Daan	1,100	-	748	361	387
Barangay I (Pob.)	3,193	1,155	-	612	543
Barangay II (Pob.)	778	369	-	192	177
Barangay III (Pob.)	241	68	-	32	36
Barangay IV (Pob.)	200	71	-	35	36
Barangay V (Pob.)	1,705	388	-	192	196
Barangay VII (Pob.)	1,858	695	-	356	339
Bintuan	2,578	1,268	-	657	611
Borac	2,602	-	1,278	660	618
Buenavista	1,205	-	596	308	288

Province/ City/ Municipality/ Barangay	Poor Individuals				
	Assessed	Urban	Rural	Male	Female
Bulalacao	3,263	-	1,855	963	892
Cabugao	2,458	-	1,650	879	771
Decabobo	1,079	-	563	272	291
Decalachao	2,847	1,537	-	808	729
Guadalupe	3,566	1,700	-	895	805
Lajala	1,420	-	634	342	292
Malawig	1,011	-	795	411	384
Marcilla	1,445	-	730	392	338
San Lucia	1,456	651	-	350	301
San Nicolas	2,435	-	1,058	556	502
Tagumpay	6,574	2,655	-	1,408	1,247
Tara	1,983	-	1,528	830	698
Turda	2,469	-	1,114	608	506
Culion	17,690	7	8,450	4,473	3,984
Balala	62	7	-	3	4
Baldat	693	-	274	143	131
Binudac	2,057	-	1,095	590	505
Burabod	789	-	506	287	219
Culango	312	-	41	19	22
De Carabao	1,972	-	1,382	749	633
Galoc	2,125	-	1,230	640	590
Halsey	984	-	584	303	281
Jardin	1,001	-	210	106	104
Libis	961	-	309	160	149
Luac	1,776	-	880	454	426
Malaking Patag	1,349	-	646	341	305
Osmeña	2,932	-	1,196	629	567
Tiza	677	-	97	49	48
Cuyo	20,108	836	5,615	3,370	3,081
Balading	667	-	216	115	101
Bangcal (Pob.)	1,090	-	104	50	54
Cabigsing (Pob.)	1,906	-	446	243	203
Caburian	412	-	149	84	65
Caponayan	1,194	-	560	285	275
Catadman (Pob.)	926	-	258	139	119
Funda	522	-	212	115	97
Lagaoriao (Pob.)	649	-	91	47	44
Lubid	804	-	426	228	198
Lungsod (Pob.)	929	-	141	68	73
Manamoc	2,357	836	-	427	409
Maringian	1,216	-	230	111	119
Pawa	1,411	-	372	208	164
San Carlos	1,341	-	354	176	178
Suba	3,751	-	1,817	953	864
Tenga-Tenga (Pob.)	471	-	103	51	52
Tocadan (Pob.)	462	-	136	70	66
Dumaran	21,753	-	8,948	4,671	4,277
Bacao	1,468	-	546	300	246
Bohol	1,221	-	453	242	211

Province/ City/ Municipality/ Barangay	Poor Individuals				
	Assessed	Urban	Rural	Male	Female
Calasag	257	-	86	38	48
Capayas	1,296	-	631	329	302
Catep	778	-	358	184	174
Culasian	899	-	418	204	214
Danleg	1,864	-	807	421	386
Dumaran (Pob.)	1,658	-	447	229	218
Ilian	1,630	-	683	339	344
Itangil	1,997	-	895	488	407
Magsaysay	1,529	-	785	401	384
San Juan	609	-	152	77	75
Santa Maria	904	-	383	208	175
Santa Teresita	3,086	-	1,085	541	544
Santo Tomas	917	-	308	172	136
Tanatanaon	1,640	-	911	498	413
El Nido (Bacuit)	38,586	4,480	7,743	6,298	5,925
Aberawan	1,648	-	483	269	214
Bagong Bayan	1,422	-	555	280	275
Barotuan	2,391	-	551	277	274
Bebeladan	1,794	-	507	270	237
Bucana	5,052	-	1,889	991	898
Buena Suerte Pob. (Barangay 2)	1,738	-	340	157	183
Corong-Corong Pob. (Barangay 4)	1,933	395	-	215	180
Mabini	1,597	-	514	265	249
Maligaya Pob. (Barangay 1)	491	-	91	46	45
Manlag	2,092	-	478	233	245
Masagana Pob. (Barangay 3)	1,382	353	-	176	177
New Ibajay	3,104	-	1,008	505	503
Pasadeña	1,753	-	417	206	211
San Fernando	2,155	802	-	420	382
Sibaltan	1,866	-	438	225	213
Teneguiban	4,535	2,245	-	1,167	1,078
Villa Libertad	2,374	685	-	351	334
Villa Paz	1,259	-	472	245	227
Kalayaan	26	-	9	5	4
Pag-asa (Pob.)	26	-	9	5	4
Linapacan	15,674	-	7,787	4,038	3,749
Barangonan (Iloc)	1,035	-	512	266	246
Cabunlawan	784	-	415	213	202
Calibangbangan	1,267	-	782	418	364
Decabaitot	843	-	536	267	269
Maroyogroyog	1,741	-	749	386	363
Nangalao	2,391	-	1,135	598	537
New Culaylayan	1,266	-	613	331	282
Pical	1,354	-	866	440	426
San Miguel (Pob.)	3,912	-	1,646	843	803
San Nicolas	1,081	-	533	276	257

Province/ City/ Municipality/ Barangay	Poor Individuals				
	Assessed	Urban	Rural	Male	Female
Magsaysay	11,873	-	3,185	1,663	1,522
Alcoba	609	-	369	188	181
Balaguen	1,649	-	460	253	207
Canipo	963	-	474	239	235
Cocoro	1,244	-	610	312	298
Danawan (Pob.)	622	-	80	43	37
Emilod	598	-	137	71	66
Igabas	876	-	171	92	79
Lacaren	395	-	65	37	28
Los Angeles	925	-	82	45	37
Lucbuan	1,947	-	405	218	187
Rizal	2,045	-	332	165	167
Narra	67,490	6,551	8,975	8,066	7,460
Antipulan	6,108	1,186	-	596	590
Aramaywan	4,213	-	1,553	802	751
Bagong Sikat	1,736	-	273	131	142
Batang-Batang	1,224	-	240	125	115
Bato-Bato	2,297	494	-	245	249
Burirao	3,007	-	1,031	553	478
Caguisan	1,363	-	297	148	149
Calategas	4,973	-	1,157	625	532
Dumagueña	3,259	-	998	519	479
Elvita	1,181	-	303	174	129
Estrella Village	1,149	-	266	122	144
Ipilan	1,538	-	700	375	325
Malatgao	2,135	-	361	199	162
Malinao	2,945	667	-	349	318
Narra (Pob.)	8,446	1,340	-	699	641
Panacan	4,424	989	-	513	476
Panacan 2	5,159	975	-	477	498
Princess Urduja	5,209	900	-	467	433
Sandoval	2,132	-	446	250	196
Tacras	995	-	373	187	186
Taritien	1,672	-	354	176	178
Teresa	1,379	-	337	179	158
Tinagong Dagat	946	-	286	155	131
Quezon	59,147	9,788	19,663	15,484	13,967
Alfonso XIII (Pob.)	10,404	3,962	-	2,057	1,905
Aramaywan	3,778	-	2,082	1,104	978
Berong	3,373	1,680	-	888	792
Calatagbak	1,714	-	1,088	604	484
Calumpang	2,595	-	1,533	821	712
Isugod	4,511	-	2,474	1,301	1,173
Maasin	2,323	-	1,075	568	507
Malatgao	3,258	-	1,476	769	707
Panitian	7,526	4,146	-	2,148	1,998
Pinaglabanan	3,632	-	1,833	961	872
Quinlogan	3,780	-	2,013	1,051	962
Sowangan	2,930	-	1,403	742	661

Province/ City/ Municipality/ Barangay	Poor Individuals				
	Assessed	Urban	Rural	Male	Female
Tabon	5,328	-	2,572	1,348	1,224
Tagusao	3,995	-	2,114	1,122	992
Rizal (Marcos)	54,588	15,945	15,392	16,135	15,202
Bunog	3,383	-	1,958	1,016	942
Campong Ulay	2,286	-	1,219	612	607
Candawaga	6,597	3,403	-	1,781	1,622
Canipaan	2,833	-	2,086	1,066	1,020
Culasian	3,115	-	2,030	1,056	974
Iraan	7,284	4,075	-	2,123	1,952
Latud	2,068	-	1,500	738	762
Panalingaan	4,393	-	3,290	1,709	1,581
Punta Baja	11,217	4,113	-	2,112	2,001
Ransang	5,374	-	3,309	1,696	1,613
Taburi	6,038	4,354	-	2,226	2,128
Roxas	59,742	4,829	18,215	12,021	11,023
Abaroan	3,517	-	1,102	589	513
Antonino	1,121	-	600	303	297
Bagong Bayan	981	-	458	239	219
Barangay I (Pob.)	3,415	-	1,374	701	673
Barangay II (Pob.)	578	143	-	81	62
Barangay III (Pob.)	2,693	535	-	276	259
Barangay IV (Pob.)	4,545	1,809	-	919	890
Barangay V Pob. (Porao Island)	13	-	-	-	-
Barangay VI Pob. (Johnson Island)	546	-	173	92	81
Caramay	2,804	-	915	473	442
Dumarao	3,064	-	1,288	704	584
Iraan	818	-	381	198	183
Jolo	1,104	-	645	327	318
Magara (Arasan)	5,008	2,342	-	1,190	1,152
Malcampo	1,701	-	759	391	368
Mendoza	1,243	-	495	267	228
Narra (Minara)	1,290	-	273	132	141
New Barbacan (Retac)	3,653	-	1,100	566	534
New Cuyo	1,871	-	679	389	290
Nicanor Zabala	1,978	-	909	466	443
Rizal	830	-	346	153	193
Salvacion	787	-	278	149	129
San Isidro	714	-	208	122	86
San Lucia	1,297	-	565	316	249
San Miguel	1,201	-	462	239	223
San Nicolas	1,133	-	417	225	192
Sandoval	2,110	-	932	477	455
Tagumpay	2,684	-	1,193	647	546
Taradungan	1,136	-	440	234	206
Tinitian	1,956	-	1,089	563	526
Tumarbong	3,951	-	1,134	593	541
San Vicente	27,919	4,042	7,781	6,194	5,629

Province/ City/ Municipality/ Barangay	Poor Individuals				
	Assessed	Urban	Rural	Male	Female
Alimanguan	3,970	-	1,873	955	918
Binga	1,807	-	834	446	388
Caruray	4,326	-	1,835	997	838
Kemdeng	1,005	-	538	293	245
New Agutaya	3,314	-	1,235	638	597
New Canipo	1,385	-	575	294	281
Poblacion (San Vicente)	5,057	2,010	-	1,041	969
Port Barton	4,908	2,032	-	1,062	970
San Isidro	773	-	241	131	110
Santo Niño	1,374	-	650	337	313
Sofronio Española	34,742	5,393	10,465	8,234	7,624
Abo-Abo	2,922	-	1,110	600	510
Iraray	3,067	-	1,136	556	580
Isumbo	2,395	-	923	463	460
Labog	3,898	-	1,905	991	914
Panitian	6,688	3,693	-	1,930	1,763
Pulot Center	4,948	1,700	-	867	833
Pulot Interior (Pulot II)	3,403	-	2,254	1,216	1,038
Pulot Shore (Pulot I)	4,164	-	1,810	924	886
Punang	3,257	-	1,327	687	640
Taytay	74,451	6,326	28,462	18,224	16,564
Abongan	4,409	-	1,332	706	626
Alacalian	2,632	-	1,427	756	671
Banbanan	1,863	-	824	424	400
Bantulan	2,280	-	1,388	746	642
Baras (Pangpang)	945	-	635	334	301
Batas	1,212	-	613	341	272
Bato	2,981	-	1,084	545	539
Beton	1,435	-	710	356	354
Busy Bees	1,227	-	610	317	293
Calawag	5,258	-	3,083	1,656	1,427
Casian	4,092	-	2,673	1,394	1,279
Cataban	1,034	-	534	263	271
Debangan	1,006	-	576	299	277
Depla	1,209	-	625	335	290
Libertad	1,901	-	921	476	445
Liminangcong	5,452	1,971	-	1,022	949
Meytegued	1,082	-	532	271	261
Minapla	619	-	383	211	172
New Guinlo	3,369	-	1,267	665	602
Old Guinlo	1,021	-	279	148	131
Paglaum	2,038	-	917	473	444
Paly (Paly Island)	2,200	-	1,006	525	481
Pamantolon	1,962	-	1,051	560	491
Pancol	2,570	-	1,109	582	527
Poblacion	10,364	4,355	-	2,249	2,106
Pularaquen (Canique)	2,849	-	1,470	775	695
San Lucia	2,032	-	939	476	463
Sandoval	1,330	-	532	295	237

Province/ City/ Municipality/ Barangay	Poor Individuals				
	Assessed	Urban	Rural	Male	Female
Silanga	1,460	-	772	416	356
Talog	1,039	-	499	269	230
Tumbod	1,580	-	671	339	332
Romblon	277,614	6,765	151,700	81,640	76,825
Alcantara	14,895	-	9,213	4,760	4,453
Bagsik	915	-	702	358	344
Bonlao	1,310	-	700	350	350
Calagonsao	1,188	-	856	476	380
Camili	1,778	-	1,044	537	507
Camod-Om	928	-	644	328	316
Gui-Ob	1,065	-	678	359	319
Lawan	771	-	461	230	231
Madalag	1,318	-	778	408	370
Poblacion	1,280	-	662	349	313
San Isidro	943	-	592	297	295
San Roque	985	-	693	352	341
Tugdan	2,414	-	1,403	716	687
Banton	4,605	-	2,914	1,492	1,422
Balogo	346	-	249	135	114
Banice	282	-	201	101	100
Hambi-An	325	-	244	130	114
Lagang	51	-	45	23	22
Libtong	179	-	107	60	47
Mainit	326	-	223	104	119
Nabalay	130	-	93	50	43
Nasunogan	241	-	161	82	79
Poblacion	639	-	301	163	138
Sibay	262	-	162	82	80
Tan-Ag	292	-	200	96	104
Toctoc	255	-	165	79	86
Togbongan	122	-	65	35	30
Togong	294	-	176	94	82
Tumalum	300	-	171	92	79
Tungonan	309	-	169	80	89
Yabawon	252	-	182	86	96
Cajidiocan	19,621	-	13,390	6,839	6,551
Alibagon	671	-	483	242	241
Cambajao	1,975	-	1,471	773	698
Cambalo	1,849	-	1,262	638	624
Cambijang	1,589	-	1,014	523	491
Cantagda	1,233	-	819	410	409
Danao	2,713	-	1,854	950	904
Gutivan	1,026	-	686	347	339
Lico	570	-	406	204	202
Lumbang Este	681	-	421	207	214
Lumbang Weste	1,551	-	1,389	691	698
Marigondon	1,528	-	964	493	471
Poblacion	1,189	-	548	280	268
Sugod	1,614	-	1,109	583	526

Province/ City/ Municipality/ Barangay	Poor Individuals				
	Assessed	Urban	Rural	Male	Female
Taguilos	1,432	-	964	498	466
Calatrava	10,518	-	5,672	2,934	2,738
Balogo	1,710	-	873	460	413
Linao	1,443	-	855	404	451
Pagsangahan	908	-	605	323	282
Pangulo	1,865	-	1,076	577	499
Poblacion	1,654	-	484	239	245
San Roque	1,597	-	829	420	409
Talisay	1,341	-	950	511	439
Concepcion	3,767	-	1,548	778	770
Bachawan	391	-	211	113	98
Calabasahan	704	-	360	189	171
Dalajican	280	-	119	65	54
Masadya	200	-	102	54	48
Masudsud	295	-	102	55	47
Poblacion	809	-	193	86	107
Sampong	365	-	190	93	97
San Pedro (Agbatang)	457	-	172	85	87
San Vicente	266	-	99	38	61
Corcuera	8,753	-	5,091	2,623	2,468
Alegria	1,535	-	1,007	524	483
Ambulong	507	-	351	186	165
Colongcolong	586	-	419	226	193
Gobon	613	-	339	179	160
Guintiguiban	292	-	128	62	66
Ilijan	734	-	394	188	206
Labnig	448	-	298	150	148
Mabini	261	-	87	46	41
Mahaba	543	-	244	116	128
Mangansag	871	-	492	254	238
Poblacion	179	-	88	39	49
San Agustin	534	-	288	166	122
San Roque	768	-	493	253	240
San Vicente	421	-	201	102	99
Tacasan	461	-	262	132	130
Ferrol	7,142	-	3,651	1,886	1,765
Agnonoc	605	-	328	173	155
Bunsoran	937	-	452	228	224
Claro M. Recto	676	-	366	202	164
Hinaguman	1,317	-	821	419	402
Poblacion (Ferrol)	1,679	-	701	356	345
Tubigon	1,928	-	983	508	475
Looc	22,809	-	10,036	5,195	4,841
Agojo	1,903	-	914	478	436
Balatican	1,069	-	516	265	251
Buenavista	1,460	-	744	371	373
Camandao	2,260	-	1,283	672	611
Guinhayaan	1,643	-	565	280	285
Limon Norte	2,168	-	1,224	632	592

Province/ City/ Municipality/ Barangay	Poor Individuals				
	Assessed	Urban	Rural	Male	Female
Limon Sur	2,791	-	1,330	673	657
Manhac	1,346	-	575	308	267
Pili	1,127	-	464	254	210
Poblacion	2,738	-	742	379	363
Punta	3,006	-	1,088	588	500
Tuguis	1,298	-	591	295	296
Magdiwang	13,998	-	8,177	4,285	3,892
Agsao	845	-	329	173	156
Agutay	1,742	-	1,119	598	521
Ambulong	1,261	-	753	386	367
Dulangan	1,762	-	1,290	670	620
Ipil	1,563	-	893	468	425
Jao-Asan	1,061	-	646	332	314
Poblacion	1,958	-	797	426	371
Silum	898	-	549	288	261
Tampayan	2,908	-	1,801	944	857
Odiongan	34,386	1,161	14,948	8,213	7,896
Amatong	1,344	-	809	426	383
Anahao	1,887	-	964	494	470
Bangon	1,256	-	605	303	302
Batiano	1,243	-	547	269	278
Budiong	2,202	-	935	481	454
Canduyong	1,741	-	930	477	453
Dapawan	1,669	661	-	340	321
Gabawan	2,086	-	742	380	362
Libertad	2,032	-	882	446	436
Ligaya (Pob.)	132	-	37	19	18
Liwanag (Pob.)	153	42	-	26	16
Liwayway (Pob.)	30	-	-	-	-
Malilico	905	-	418	212	206
Mayha	919	-	380	202	178
Panique	2,394	-	1,198	616	582
Pato-o	2,848	-	1,670	808	862
Poctoy	1,488	458	-	239	219
Progreso Este	1,310	-	857	448	409
Progreso Weste	832	-	477	246	231
Rizal	1,495	-	797	415	382
Tabing Dagat (Pob.)	333	-	110	49	61
Tabobo-an	1,307	-	594	305	289
Tuburan	1,597	-	669	346	323
Tulay	1,093	-	488	241	247
Tumingad	2,090	-	839	425	414
Romblon (Capital)	39,021	1,811	21,333	11,967	11,177
Agbaluto	715	-	434	214	220
Agbudia	1,121	-	668	364	304
Agnaga	1,061	-	881	454	427
Agnay	862	-	234	119	115
Agnipa	1,100	-	587	298	289
Agpanabat	1,011	-	693	339	354

Province/ City/ Municipality/ Barangay	Poor Individuals				
	Assessed	Urban	Rural	Male	Female
Agtongo	1,239	-	895	462	433
Alad	2,151	-	1,201	637	564
Bagacay	2,488	-	1,568	848	720
Barangay I (Pob.)	504	-	145	71	74
Barangay II (Pob.)	947	-	326	182	144
Barangay III (Pob.)	817	-	292	153	139
Barangay IV (Pob.)	823	-	189	99	90
Cajimos	2,912	1,811	-	923	888
Calabogo	979	-	762	411	351
Capaclan	4,459	-	2,642	1,369	1,273
Cobrador (Naguso)	927	-	621	307	314
Ginablan	726	-	336	167	169
Guimpingan	729	-	451	227	224
Iauran	1,612	-	1,167	593	574
Lamao	1,023	-	738	364	374
Li-O	1,408	-	1,029	539	490
Logbon	823	-	389	205	184
Lonos	1,716	-	1,028	526	502
Lunas	810	-	585	299	286
Macalas	1,184	-	783	407	376
Mapula	606	-	232	128	104
Palje	631	-	386	214	172
Sablayan	1,586	-	1,239	632	607
Sawang	1,323	-	420	218	202
Tambac	728	-	412	198	214
San Agustin	24,181	-	12,925	6,631	6,294
Bachawan	1,917	-	1,045	533	512
Binongahan	2,109	-	1,412	726	686
Binugusan	788	-	366	184	182
Buli	922	-	528	264	264
Cabolutan	1,855	-	960	486	474
Cagbuaya	1,454	-	590	298	292
Camantaya	453	-	271	142	129
Carmen	2,126	-	1,196	629	567
Cawayan	975	-	600	300	300
Doña Juana	2,761	-	1,623	843	780
Dubduban	2,573	-	1,426	711	715
Lusong	983	-	555	294	261
Mahabang Baybay (Long Beach)	2,295	-	1,170	617	553
Poblacion	1,288	-	322	158	164
Sugod	1,682	-	861	446	415
San Andres	15,038	-	8,833	4,543	4,290
Agpudlos	1,417	-	905	469	436
Calunacon	1,422	-	656	339	317
Doña Trinidad	537	-	223	113	110
Juncarlo	635	-	410	202	208
Linawan	1,427	-	975	518	457
Mabini	1,460	-	851	454	397

Province/ City/ Municipality/ Barangay	Poor Individuals				
	Assessed	Urban	Rural	Male	Female
Marigondon Norte	907	-	708	368	340
Marigondon Sur	959	-	557	287	270
Matutuna	1,475	-	934	482	452
Pag-Alad	1,163	-	657	332	325
Poblacion	1,348	-	478	233	245
Tan-Agan	1,652	-	1,019	507	512
Victoria	636	-	460	239	221
San Fernando	21,955	3,793	10,662	7,429	7,026
Agtiwa	1,108	-	805	415	390
Azarga	1,914	-	1,164	575	589
Campalingo	1,594	-	877	477	400
Canjalon	1,827	-	1,151	586	565
España	2,136	-	1,394	708	686
Mabini	1,276	-	847	457	390
Mabulo	1,716	-	1,191	619	572
Otod	2,076	-	1,317	652	665
Panangcalan	976	-	640	343	297
Pili	1,088	-	757	383	374
Poblacion	1,111	-	519	258	261
Taclobo	5,133	3,793	-	1,956	1,837
San Lucia	11,092	-	7,594	3,979	3,615
Busay	1,734	-	1,282	653	629
Combot	1,141	-	886	467	419
Lanas	3,014	-	2,124	1,129	995
Pinamihagan	1,668	-	1,289	673	616
Poblacion (Agcogon)	3,535	-	2,013	1,057	956
Santa Fe	17,547	-	10,581	5,459	5,122
Agmanic	1,912	-	1,326	669	657
Canyayo	1,793	-	1,307	703	604
Danao Norte	1,326	-	863	425	438
Danao Sur	746	-	464	236	228
Guinbirayan	1,886	-	1,002	522	480
Guintigbasan	559	-	315	167	148
Magsaysay	1,657	-	997	515	482
Mat-i	1,201	-	726	373	353
Pandan	1,618	-	991	509	482
Poblacion	2,515	-	1,247	653	594
Tabugon	2,334	-	1,343	687	656
Santa Maria (Imelda)	8,286	-	5,132	2,627	2,505
Bonga	968	-	735	370	365
Concepcion Norte (Pob.)	2,747	-	1,589	814	775
Concepcion Sur	2,190	-	1,346	677	669
Paroyhog	663	-	374	195	179
San Isidro	544	-	426	237	189
Santo Niño	1,174	-	662	334	328

ANNEX F – Number of Identified Poor Individuals by Highest Educational Attainment

Province/ City/ Municipality/ Barangay	Poor Individuals Aged 15 and above	No Grade Completed	Day Care	Elementary Level	High School Level	College Level
Municipality/Barangay	37767	408	194	12095	21395	3675
Boac (Capital)	8626	86	28	2723	4855	934
Agot	78	0	0	10	47	21
Agumaymayan	121	2	0	38	70	11
Amoingon	159	2	2	41	96	18
Apitong	47	1	2	13	29	2
Balagasan	217	1	1	70	129	16
Balaring	76	1	0	20	47	8
Balimbing	171	0	1	36	100	34
Balogo	188	0	0	40	118	30
Bamban	114	1	0	23	75	15
Bangbangelon	137	1	0	35	77	24
Bantad	151	3	1	45	79	23
Bantay	232	8	1	57	143	23
Bayuti	71	1	1	44	22	3
Binunga	183	3	0	76	92	12
Boi	295	9	0	197	82	7
Boton	43	0	0	11	27	5
Buliasnin	137	0	0	36	83	18
Bunganay	344	3	2	98	205	36
Caganhao	146	0	1	36	91	18
Canat	182	2	1	82	90	7
Catubugan	192	1	1	62	105	23
Cawit	437	6	0	134	252	45
Daig	110	0	0	21	77	12
Daypay	20	1	0	11	7	1
Duyay	372	2	0	123	227	20
Hinapulan	169	1	1	93	69	5
Ihatub	102	1	0	34	59	8
Isok I (Pob.)	59	0	0	9	30	20
Isok II Pob. (Kalamias)	55	0	0	16	32	7
Laylay	317	2	3	77	175	60
Lupac	160	1	0	43	104	12
Mahinhin	206	1	0	76	108	21
Mainit	306	5	0	84	176	41
Malbog	99	1	0	39	46	13
Maligaya	121	2	1	40	59	19
Malusak (Pob.)	10	0	0	2	7	1
Mansiwat	40	0	0	11	27	2
Mataas Na Bayan (Pob.)	6	0	0	2	4	0
Maybo	191	4	1	38	118	30
Mercado (Pob.)	159	1	0	36	100	22
Murallon (Pob.)	4	0	0	0	4	0
Ogbac	80	0	0	21	48	11
Pawa	137	3	1	30	89	14
Pili	28	0	0	6	20	2

Province/ City/ Municipality/ Barangay	Poor Individuals Aged 15 and above	No Grade Completed	Day Care	Elementary Level	High School Level	College Level
Poctoy	56	0	0	16	38	2
Poras	77	1	0	19	45	12
Puting Buhangin	106	1	0	42	54	9
Puyog	252	2	1	62	158	29
Sabong	67	0	0	32	29	6
San Miguel (Pob.)	0	0	0	0	0	0
Santol	212	3	3	61	128	17
Sawi	106	2	0	32	59	13
Tabi	172	3	0	50	95	24
Tabigue	147	1	1	43	93	9
Tagwak	42	0	0	7	25	10
Tambunan	224	0	0	92	109	23
Tampus (Pob.)	72	0	0	27	39	6
Tanza	190	1	0	66	101	22
Tugos	288	1	2	108	161	16
Tumagabok	123	1	0	47	62	13
Tumapon	20	0	0	3	14	3
Buenavista	6090	47	30	2217	3371	425
Bagacay	410	2	1	155	222	30
Bagtingon	456	2	3	159	268	24
Barangay I (Pob.)	168	1	2	57	89	19
Barangay II (Pob.)	19	0	0	3	11	5
Barangay III (Pob.)	26	0	0	3	22	1
Barangay IV (Pob.)	77	0	0	27	45	5
Bicas-Bicas	297	2	0	118	159	18
Caigangan	665	8	1	195	384	77
Daykitin	653	4	8	206	380	55
Libas	628	2	2	219	371	34
Malbog	426	5	3	114	273	31
Sihi	308	0	1	100	182	25
Timbo (Sanggulong)	324	4	1	112	182	25
Tungib-Lipata	643	4	0	257	340	42
Yook	990	13	8	492	443	34
Gasán	4528	61	24	1545	2569	329
Antipolo	277	5	5	99	151	17
Bachao Ibaba	63	0	0	11	48	4
Bachao Ilaya	170	5	2	61	88	14
Bacongbacong	83	0	0	11	65	7
Bahi	234	4	0	89	122	19
Bangbang	165	0	2	46	96	21
Banot	30	1	0	11	15	3
Banuyo	318	7	1	122	163	25
Barangay I (Pob.)	50	0	0	14	32	4
Barangay II (Pob.)	9	0	0	2	5	2
Barangay III (Pob.)	46	2	0	10	27	7
Bognuyan	56	2	0	15	36	3
Cabugao	125	1	1	38	77	8

Province/ City/ Municipality/ Barangay	Poor Individuals Aged 15 and above	No Grade Completed	Day Care	Elementary Level	High School Level	College Level
Dawis	292	8	2	104	155	23
Dili	200	0	0	78	114	8
Libtangan	196	4	2	59	117	14
Mahunig	134	2	1	45	78	8
Mangiliol	67	2	0	20	42	3
Masiga	335	3	0	107	196	29
Matandang Gasan	264	4	4	101	138	17
Pangi	103	0	0	30	59	14
Pingan	365	1	0	131	209	24
Tabionan	225	3	0	111	102	9
Tapuyan	194	2	2	44	132	14
Tiguion	527	5	2	186	302	32
Mogpog	3742	38	20	1156	2229	299
Anapog-Sibucao	117	3	1	50	57	6
Argao	115	4	0	32	75	4
Balanacan	348	1	2	97	227	21
Banto	17	0	0	5	10	2
Bintakay	264	2	2	78	158	24
Bocboc	97	0	1	41	52	3
Butansapa	66	1	0	21	40	4
Candahon	38	2	0	12	21	3
Capayang	194	0	3	55	121	15
Danao	145	1	0	29	97	18
Dulong Bayan (Pob.)	18	1	0	1	9	7
Gitnang Bayan (Pob.)	5	0	0	0	2	3
Guisian	149	1	1	62	80	5
Hinadharan	65	0	0	19	43	3
Hinanggayon	58	1	0	10	45	2
Ino	182	4	2	60	106	10
Janagdong	181	3	0	39	120	19
Lamesa	84	1	0	26	48	9
Laon	154	3	1	60	79	11
Magapua	110	0	0	22	72	16
Malayak	46	0	0	23	20	3
Malusak	10	0	0	4	5	1
Mampaitan	41	1	1	13	23	3
Mangyan-Mababad	17	0	0	3	13	1
Market Site (Pob.)	19	0	0	4	15	0
Mataas Na Bayan	6	0	0	1	3	2
Mendez	184	2	1	55	115	11
Nangka I	67	1	0	26	34	6
Nangka II	142	0	0	50	81	11
Paye	183	1	2	89	85	6
Pili	48	1	0	8	31	8
Puting Buhangin	132	3	2	38	78	11
Sayao	219	0	0	74	126	19
Silangan	63	1	0	16	35	11

Province/ City/ Municipality/ Barangay	Poor Individuals Aged 15 and above	No Grade Completed	Day Care	Elementary Level	High School Level	College Level
Sumangga	86	0	0	16	60	10
Tarug	61	0	1	15	39	6
Villa Mendez (Pob.)	11	0	0	2	4	5
Santa Cruz	8472	109	64	2355	4933	1011
Alobo	141	0	1	31	99	10
Angas	164	5	0	45	102	12
Aturan	143	1	2	47	74	19
Bagong Silang Pob. (2nd Zone)	25	0	0	5	15	5
Baguidbirin	12	0	0	1	10	1
BallIs	132	2	1	55	68	6
Balogo	151	2	3	56	81	9
Banahaw Pob. (3rd Zone)	83	2	1	13	41	26
Banguangan	63	0	0	13	40	10
Banogbog	47	0	0	11	27	9
Biga	61	1	1	11	41	7
Botilao	109	5	2	33	59	10
Buyabod	366	9	1	89	223	44
Dating Bayan	64	0	0	14	48	2
Devilla	109	0	1	40	58	10
Dolores	225	1	2	58	143	21
Haguimit	126	1	1	35	75	14
Hupi	278	1	1	86	167	23
Ipil	334	3	2	95	196	38
Jolo	68	2	0	23	39	4
Kaganhao	85	1	3	31	43	7
Kalangkang	105	0	0	30	66	9
Kamandugan	143	4	2	44	77	16
Kasily	175	3	1	54	106	11
Kilo-Kilo	88	0	0	25	54	9
Kiñaman	83	0	1	27	38	17
Labo	127	1	2	37	68	19
Lamesa	277	2	6	112	119	38
Landy	245	6	7	72	119	41
Lapu-Lapu Pob. (5th Zone)	578	11	2	173	305	87
Libjo	65	1	0	27	30	7
Lipa	151	2	1	36	88	24
Lusok	155	6	0	31	101	17
Maharlika Pob. (1st Zone)	25	0	0	6	8	11
Makulapnit	69	2	0	28	32	7
Maniwaya	321	1	1	95	195	29
Manlibunan	169	1	0	50	99	19
Masaguisi	230	3	2	66	134	25
Masalukot	181	2	0	51	106	22
Matalaba	201	2	2	38	125	34
Mongpong	254	1	0	55	183	15

Province/ City/ Municipality/ Barangay	Poor Individuals Aged 15 and above	No Grade Completed	Day Care	Elementary Level	High School Level	College Level
Morales	130	0	1	31	83	15
Napo	274	8	4	56	155	51
Pag-asa Pob. (4th Zone)	84	3	0	14	50	17
Pantayin	43	0	0	13	25	5
Polo	138	0	1	30	84	23
Pulong-Parang	202	2	1	46	135	18
Punong	67	0	0	22	36	9
San Antonio	107	0	1	24	62	20
San Isidro	80	1	0	20	51	8
Tagum	179	0	0	34	130	15
Tamayo	56	0	0	11	33	12
Tambangan	227	3	1	79	128	16
Tawiran	218	4	2	61	119	32
Taytay	239	4	4	65	140	26
Torrijos	6309	67	28	2099	3438	677
Bangwayin	67	0	0	26	39	2
Bayakbakin	103	0	0	50	47	6
Bolo	131	1	0	40	75	15
Bonliw	204	0	0	63	115	26
Buangan	527	6	1	168	302	50
Cabuyo	295	3	0	110	149	33
Cagpo	108	1	5	26	64	12
Dampulan	263	2	0	87	144	30
Kay Duke	65	0	0	13	46	6
Mabuhay	95	1	1	22	56	15
Makawayan	271	4	0	90	143	34
Malibago	758	10	8	236	430	74
Malinao	227	0	1	85	112	29
Maranlig	224	5	1	65	132	21
Marlangga	356	6	0	101	198	51
Matuyatuya	99	2	0	29	55	13
Nangka	248	4	2	92	137	13
Pakaskasan	114	1	0	46	58	9
Payanas	178	2	0	95	72	9
Poblacion	406	4	1	124	216	61
Poctoy	129	0	1	26	76	26
Sibuyao	490	3	3	172	258	54
Suha	258	2	0	84	136	36
Talawan	201	4	1	95	88	13
Tigwi	492	6	3	154	290	39
Occidental Mindoro	115030	10592	1347	44614	50505	7972
Abra De Ilog	10380	2188	209	4679	2961	343
Armado	530	53	8	278	171	20
Balao	1207	245	15	545	348	54
Cabacao	1683	404	26	677	502	74
Lumangbayan	1346	434	28	575	281	28
Poblacion	318	49	3	141	115	10

Province/ City/ Municipality/ Barangay	Poor Individuals Aged 15 and above	No Grade Completed	Day Care	Elementary Level	High School Level	College Level
San Vicente	1104	228	30	563	257	26
Santa Maria	889	108	11	472	262	36
Tibag	494	42	8	190	232	22
Udalo (Camurong)	1704	494	71	711	390	38
Wawa	1105	131	9	527	403	35
Calintaan	7333	334	59	2845	3631	464
Concepcion	797	19	9	302	418	49
Iron	929	10	4	306	538	71
Malpalon	855	95	16	329	356	59
New Dagupan	1279	10	7	515	666	81
Poblacion	1534	25	4	597	800	108
Poypoy	1044	156	16	429	391	52
Tanyag	895	19	3	367	462	44
Looc	2086	24	11	744	1114	193
Agkawayan	103	0	0	36	55	12
Ambil	370	8	2	170	170	20
Balikyas	114	1	1	43	54	15
Bonbon (Pob.)	314	2	1	101	179	31
Bulacan	186	2	1	72	86	25
Burol	270	4	2	96	157	11
Guitna (Pob.)	114	0	1	22	72	19
Kanluran (Pob.)	110	2	1	31	67	9
Talaotao	505	5	2	173	274	51
Lubang	1971	19	10	550	1183	209
Araw At Bituin (Pob.)	42	2	0	9	26	5
Bagong Sikat (Pob.)	6	0	0	2	2	2
Banaag At Pag-asa (Pob.)	10	0	0	2	6	2
Binakas	108	0	1	24	64	19
Cabra	160	2	1	50	91	16
Likas Ng Silangan (Pob.)	9	0	0	1	6	2
Maginhawa (Pob.)	68	0	0	20	42	6
Maligaya	41	0	0	6	30	5
Maliig	338	1	2	82	219	34
Ninikat Ng Pag-asa (Pob.)	16	0	0	1	11	4
Paraiso (Pob.)	12	0	0	2	7	3
Surville (Pob.)	24	0	0	7	16	1
Tagbac	278	4	0	83	153	38
Tangal	329	7	2	97	197	26
Tilik	211	1	1	57	134	18
Vigo	319	2	3	107	179	28
Magsaysay	10174	316	67	4608	4549	634
Alibog	1211	25	8	637	477	64
Caguray	1141	35	7	534	499	66
Calawag	245	3	0	101	124	17
Gapasan	631	8	7	328	251	37
Laste	411	8	0	182	205	16
Lourdes	426	6	1	173	212	34

Province/ City/ Municipality/ Barangay	Poor Individuals Aged 15 and above	No Grade Completed	Day Care	Elementary Level	High School Level	College Level
Nicolas (Bulo)	1299	24	19	654	540	62
Paclolo	916	115	7	385	361	48
Poblacion	1124	15	2	411	593	103
Purnaga	1391	60	12	731	540	48
Santa Teresa	791	16	4	270	415	86
Sibalat	588	1	0	202	332	53
Mamburao (Capital)	6941	564	86	2761	3113	417
Balansay	1519	189	23	609	619	79
Fatima (TII)	528	25	6	209	257	31
Payompon	1028	49	14	319	556	90
Poblacion 1 (Barangay 1)	7	0	0	0	7	0
Poblacion 2 (Barangay 2)	175	4	1	63	89	18
Poblacion 3 (Barangay 3)	0	0	0	0	0	0
Poblacion 4 (Barangay 4)	24	0	0	3	21	0
Poblacion 5 (Barangay 5)	20	1	0	12	6	1
Poblacion 6 (Barangay 6)	32	0	0	4	26	2
Poblacion 7 (Barangay 7)	228	4	2	69	124	29
Poblacion 8 (Barangay 8)	88	4	0	31	49	4
San Luis (Ligang)	289	54	2	128	92	13
Talabaan	511	70	10	197	208	26
Tangkalan	529	56	3	225	218	27
Tayamaan	1963	108	25	892	841	97
Paluan	5628	1047	108	2490	1712	271
Alipaoy	1012	300	29	475	192	16
Bagong Silang Pob. (Bgy 5)	21	2	0	3	7	9
Handang Tumulong Pob. (Bgy 2)	66	3	0	13	44	6
Harrison	1845	402	44	958	386	55
Lumangbayan	145	1	1	28	93	22
Mananao	744	189	17	333	179	26
Mapalad Pob. (Bgy 1)	361	3	0	109	218	31
Marikit	350	42	1	143	147	17
Pag-asa Ng Bayan Pob. (Bgy 4)	59	2	0	18	27	12
San Lucia Pob. (Bgy 6)	58	1	2	13	34	8
Silahis Ng Pag-asa Pob. (Bgy 3)	63	1	0	20	38	4
Tubili	904	101	14	377	347	65
Rizal	9600	427	129	3597	4609	838
Adela	794	3	0	284	432	75
Aguas	540	4	1	209	283	43
Magsikap	872	12	10	355	421	74
Malawaan	1384	18	12	586	661	107
Manoot	1812	321	89	668	616	118
Pitogo	608	6	2	259	294	47
Rizal	688	35	6	266	333	48
Rumbang	947	15	6	272	542	112

Province/ City/ Municipality/ Barangay	Poor Individuals Aged 15 and above	No Grade Completed	Day Care	Elementary Level	High School Level	College Level
Salvacion	780	2	1	321	393	63
San Pedro	601	5	2	180	318	96
Santo Niño	574	6	0	197	316	55
Sablayan	17954	1695	224	6552	8288	1195
Batong Buhay	1444	144	18	494	684	104
Buenavista	1184	82	11	441	564	86
Burgos	680	30	9	307	300	34
Claudio Salgado	1158	16	15	461	586	80
General Emilio Aguinaldo	649	7	7	224	341	70
Ibud	430	1	3	172	213	41
Ilvita	627	4	4	236	328	55
Lagnas	468	121	6	138	177	26
Ligaya	2004	189	37	813	850	115
Malisbong	323	7	0	122	166	28
Paetan	381	67	11	134	152	17
Pag-asa	923	428	18	231	211	35
Poblacion (Lumangbayan)	1086	9	3	358	630	86
San Agustin	614	219	8	193	175	19
San Francisco	733	111	16	250	304	52
San Nicolas	708	7	17	326	313	45
San Vicente	945	103	14	328	433	67
Santa Lucia	1122	52	4	404	561	101
Santo Niño	1003	52	12	350	528	61
Tagumpay	398	7	1	176	195	19
Tuban	841	34	8	313	443	43
Victoria	233	5	2	81	134	11
San Lucia	32307	1840	250	12317	15089	2811
Ambulong	971	10	9	567	353	32
Ansiray	375	8	0	168	171	28
Bagong Sikat	671	5	6	193	371	96
Bangkal	348	4	3	148	177	16
Barangay 1 (Pob.)	0	0	0	0	0	0
Barangay 2 (Pob.)	18	1	0	1	11	5
Barangay 3 (Pob.)	101	0	0	8	58	35
Barangay 4 (Pob.)	210	0	3	64	121	22
Barangay 5 (Pob.)	283	3	4	84	154	38
Barangay 6 (Pob.)	12	0	0	2	9	1
Barangay 7 (Pob.)	32	2	1	5	15	9
Barangay 8 (Pob.)	18	0	0	0	8	10
Batasan	1226	41	7	432	619	127
Bayotbot	735	35	7	332	318	43
Bubog	1931	20	13	622	1061	215
Buri	317	3	0	136	153	25
Camburay	425	2	0	135	239	49
Caminawit	1969	22	5	782	1012	148
Catayungan	358	1	0	215	132	10

Province/ City/ Municipality/ Barangay	Poor Individuals Aged 15 and above	No Grade Completed	Day Care	Elementary Level	High School Level	College Level
Central	3348	34	22	1180	1765	347
Iling Proper	808	7	7	360	379	55
Inasakan	283	0	3	169	104	7
Ipil	298	3	1	154	129	11
La Curva	827	12	2	273	416	124
Labangan Iling	526	8	3	233	250	32
Labangan Poblacion	1156	19	6	316	635	180
Mabini	413	3	0	136	225	49
Magbay	756	3	3	249	402	99
Mangarin	652	5	2	228	351	66
Mapaya	2076	31	3	790	1074	178
Monte Claro	1704	763	34	600	252	55
Murtha	1855	48	8	764	843	192
Naibuan	1511	680	67	590	159	15
Natandol	620	1	1	336	251	31
Pag-asa	1422	16	12	424	797	173
Pawican	1179	23	5	679	440	32
San Agustin	1686	11	7	666	892	110
San Isidro	322	1	1	93	197	30
San Roque	865	15	5	183	546	116
Santa Cruz	10656	2138	194	3471	4256	597
Alacaak	1272	487	12	302	411	60
Barahan	1854	248	35	678	767	126
Casague	971	246	25	352	308	40
Dayap	729	39	9	290	354	37
Kurtinganan	435	51	10	180	176	18
Lumangbayan	1118	408	52	310	310	38
Mulawin	734	9	1	218	437	69
Pinagturilan (San Pedro)	2348	632	43	776	792	105
Poblacion I (Barangay 1)	381	9	7	127	209	29
Poblacion II (Barangay 2)	371	4	0	84	238	45
San Vicente	443	5	0	154	254	30
Oriental Mindoro	121124	9475	1633	45146	57471	7399
Baco	5527	741	162	2572	1881	171
Alag	66	3	3	21	33	6
Bangkatan	382	52	9	173	134	14
Baras (Mangyan Minority)	725	113	42	404	160	6
Bayanan	342	72	31	166	67	6
Burbuli	118	54	11	25	26	2
Catwiran I	127	4	1	61	56	5
Catwiran II	95	6	1	48	33	7
Dulangan I	98	6	7	40	39	6
Dulangan II	300	33	6	137	109	15
Lantuyang (Mangyan Minority)	421	73	26	238	82	2
Lumang Bayan	42	1	1	13	25	2
Malapad	57	0	0	30	26	1

Province/ City/ Municipality/ Barangay	Poor Individuals Aged 15 and above	No Grade Completed	Day Care	Elementary Level	High School Level	College Level
Mangangan I	425	38	4	243	130	10
Mangangan II	43	1	0	15	23	4
Mayabig	262	34	1	111	107	9
Pambisan	72	0	0	28	41	3
Poblacion	135	4	0	36	85	10
Pulang-Tubig	71	0	0	28	37	6
Putican-Cabulo	37	0	0	11	24	2
San Andres	44	1	0	20	22	1
San Ignacio (Dulangan III)	494	81	8	217	171	17
Santa Cruz	76	7	1	33	33	2
Santa Rosa I	241	11	2	117	102	9
Santa Rosa II	269	51	1	94	112	11
Tabon-Tabon	139	0	0	64	69	6
Tagumpay	231	66	6	100	54	5
Water	215	30	1	99	81	4
Bansud	6480	419	108	2529	3125	299
Alcadesma	143	4	3	54	74	8
Bato	163	13	2	73	70	5
Conrazon	1019	108	27	446	399	39
Malo	573	50	10	248	246	19
Manihala	303	25	1	146	118	13
Pag-asa	340	9	4	129	181	17
Poblacion	460	5	0	150	266	39
Proper Bansud	538	7	2	176	324	29
Proper Tiguisan	295	4	4	104	172	11
Rosacara	629	155	32	248	184	10
Salcedo	880	15	17	325	479	44
Sumagui	427	4	1	148	248	26
Villa Pag-asa	710	20	5	282	364	39
Bongabong	13541	1294	136	4624	6605	882
Anilao	635	2	3	207	376	47
Aplaya	242	3	0	85	139	15
Bagumbayan I	150	1	0	52	81	16
Bagumbayan II	63	1	0	16	41	5
Batangan	538	22	0	183	288	45
Bukal	153	6	0	63	79	5
Camantigue	298	0	1	112	172	13
Carmundo	396	7	4	143	208	34
Cawayan	530	4	1	173	328	24
Dayhagan	308	4	0	74	192	38
Formon	261	25	0	87	126	23
Hagan	1521	371	40	559	487	64
Hagupit	80	3	0	44	29	4
Ipil	316	3	0	89	190	34
Kaligtasan	322	4	0	78	204	36
Labasan	686	10	7	233	389	47
Labonan	269	3	2	76	168	20

Province/ City/ Municipality/ Barangay	Poor Individuals Aged 15 and above	No Grade Completed	Day Care	Elementary Level	High School Level	College Level
Libertad	196	5	1	95	91	4
Lisap	2468	743	55	953	657	60
Luna	86	2	0	17	59	8
Malitbog	388	11	2	141	202	32
Mapang	190	2	2	81	95	10
Masaguisi	446	1	0	121	283	41
Mina De Oro	439	1	1	112	291	34
Morente	416	1	0	108	245	62
Ogbot	162	0	1	49	99	13
Orconuma	236	1	1	55	159	20
Poblacion	245	4	2	74	143	22
Polusahi	170	5	0	53	97	15
Sagana	359	10	2	152	170	25
San Isidro	118	3	2	42	59	12
San Lucia	133	0	0	32	81	20
San Juan	53	2	4	18	24	5
Santa Cruz	190	3	2	74	100	11
Sigange	262	7	3	95	148	9
Tawas	216	24	0	78	105	9
Bulalacao (San Pedro)	13524	1485	323	5615	5452	649
Bagong Sikat	385	18	13	182	158	14
Balatasan	741	96	26	326	272	21
Benli (Mangyan Settlement)	2080	366	77	933	639	65
Cabugao	612	36	11	302	251	12
Cambunang (Pob.)	753	36	19	297	358	43
Campaasan (Pob.)	419	7	1	144	232	35
Maasin	250	8	2	112	119	9
Maujao	1013	21	14	387	531	60
Milag Rosa (Guiob)	692	54	7	376	226	29
Nasukob (Pob.)	1591	227	34	632	611	87
Poblacion	692	58	14	313	278	29
San Francisco (Alimawan)	262	9	1	99	127	26
San Isidro	203	11	2	82	101	7
San Juan	1295	106	57	527	542	63
San Roque (Buyayao)	2536	432	45	903	1007	149
City of Calapan (Capital)	6628	137	60	2398	3621	412
Balingayan	84	6	0	26	46	6
Balite	204	4	0	71	117	12
Baruyan	123	4	0	50	67	2
Batino	73	2	1	37	32	1
Bayanan I	46	0	1	13	26	6
Bayanan II	171	10	0	60	84	17
Biga	88	2	1	36	47	2
Bondoc	75	9	1	29	31	5
Bucayao	138	3	2	60	63	10

Province/ City/ Municipality/ Barangay	Poor Individuals Aged 15 and above	No Grade Completed	Day Care	Elementary Level	High School Level	College Level
Buhuan	40	0	0	14	25	1
Bulusan	151	1	4	65	73	8
Calero (Pob.)	74	1	1	17	45	10
Camansihan	99	2	0	42	49	6
Camilmil	168	4	0	41	113	10
Canubing I	99	2	0	29	61	7
Canubing II	371	8	7	168	179	9
Comunal	135	3	0	55	70	7
Guinobatan	223	9	4	107	98	5
Gulod	42	0	0	24	16	2
Gutad	117	4	1	43	63	6
Ibaba East (Pob.)	26	1	2	7	14	2
Ibaba West (Pob.)	99	1	1	38	55	4
Ilaya (Pob.)	139	2	0	33	86	18
Lalud	70	1	0	17	48	4
Lazareto	630	7	3	190	395	35
Libis (Pob.)	18	0	0	8	9	1
Lumang Bayan	135	3	2	68	55	7
Mahal Na Pangalan	95	0	0	19	66	10
Maidlang	104	5	0	32	63	4
Malad	25	0	1	10	14	0
Malamig	60	4	1	18	35	2
Managpi	113	3	6	45	58	1
Masipit	110	2	1	19	71	17
Nag-Iba I	56	2	2	28	23	1
Nag-Iba II	106	1	1	44	55	5
Navotas	101	3	0	44	51	3
Pachoca	90	1	1	22	56	10
Palhi	178	5	5	80	76	12
Panggalaan	17	0	0	9	7	1
Parang	110	1	4	31	67	7
Patas	40	0	1	12	19	8
Personas	121	5	0	50	62	4
Putingtubig	78	0	0	29	42	7
Salong	138	1	0	42	84	11
San Antonio	366	3	0	112	237	14
San Vicente Central (Pob.)	2	0	0	0	0	2
San Vicente East (Pob.)	0	0	0	0	0	0
San Vicente North (Pob.)	21	0	0	5	12	4
San Vicente South (Pob.)	2	0	0	0	2	0
San Vicente West (Pob.)	4	0	0	2	2	0
Santa Cruz	71	1	1	36	26	7
Santa Isabel	184	0	1	85	84	14
Santa Maria Village	10	0	0	0	2	8
Santa Rita (Bungahan)	50	4	0	18	25	3
Santo Niño	194	0	1	58	120	15
Sapul	108	3	3	43	57	2

Province/ City/ Municipality/ Barangay	Poor Individuals Aged 15 and above	No Grade Completed	Day Care	Elementary Level	High School Level	College Level
Silonay	85	1	0	39	41	4
Suqui	77	0	0	28	41	8
Tawagan	42	0	0	11	25	6
Tawiran	90	0	0	36	45	9
Tibag	114	3	0	35	67	9
Wawa	28	0	0	8	19	1
Gloria	4803	339	56	1674	2441	293
Agos	177	3	0	69	92	13
Agsalin	91	0	1	20	59	11
Alma Villa	126	0	1	41	73	11
Andres Bonifacio	89	2	0	35	46	6
Balete	293	2	0	121	144	26
Banus	196	1	1	53	133	8
Banutan	81	1	0	36	41	3
Bulaklakan	129	1	0	49	69	10
Buong Lupa	228	87	11	82	45	3
Gaudencio Antonino	85	1	0	23	58	3
Guimbonan	106	2	0	19	78	7
Kawit	177	5	0	73	90	9
Lucio Laurel	143	1	3	52	75	12
Macario Adriatico	90	2	2	29	52	5
Malamig	434	10	4	145	248	27
Malayong	217	14	4	91	101	7
Maligaya (Pob.)	278	7	2	81	152	36
Malubay	144	7	0	49	84	4
Manguyang	272	57	4	113	85	13
Maragooc	109	0	1	35	66	7
Mirayan	348	122	14	146	61	5
Narra	274	2	0	85	158	29
Papandungin	66	1	0	29	35	1
San Antonio	108	2	3	36	62	5
Santa Maria	103	3	0	29	69	2
Santa Theresa	135	6	3	37	83	6
Tambong	304	0	2	96	182	24
Mansalay	14896	1487	232	5681	6592	904
B. Del Mundo	1376	22	10	434	782	128
Balugo	777	35	11	264	418	49
Bonbon	471	17	3	137	283	31
Budburan	540	56	5	232	218	29
Cabalwa	398	18	1	128	219	32
Don Pedro	740	18	5	260	401	56
Maliwanag	450	4	1	122	284	39
Manaul	1141	109	21	490	471	50
Panaytayan	4662	1010	137	2056	1295	164
Poblacion	825	38	7	337	385	58
Roma	301	3	3	59	201	35
Santa Brigida	352	7	2	107	218	18

Province/ City/ Municipality/ Barangay	Poor Individuals Aged 15 and above	No Grade Completed	Day Care	Elementary Level	High School Level	College Level
Santa Maria	468	5	2	141	280	40
Santa Teresita	1043	98	10	420	411	104
Villa Celestial	317	6	2	86	201	22
Wasig	399	5	1	114	248	31
Waygan	636	36	11	294	277	18
Naujan	11814	1084	161	4451	5572	546
Adrialuna	186	9	0	93	82	2
Andres Ilagan (Mag- Asawang Tubig)	28	0	0	6	21	1
Antipolo	37	0	0	9	24	4
Apitong	317	10	2	122	169	14
Arangin	108	1	0	36	64	7
Aurora	332	9	1	123	189	10
Bacungan	113	1	1	53	52	6
Bagong Buhay	220	10	1	84	120	5
Balite	479	125	11	241	93	9
Bancuro	227	18	1	75	127	6
Banuton	367	83	7	216	55	6
Barcenaga	384	7	5	146	201	25
Bayani	322	9	2	105	178	28
Buhangin	78	3	0	32	34	9
Caburo	268	81	26	105	52	4
Concepcion	129	4	0	40	77	8
Dao	158	9	3	60	79	7
Del Pilar	111	3	0	40	63	5
Estrella	262	0	4	96	151	11
Evangelista	249	7	3	83	139	17
Gamao	160	1	2	63	86	8
General Esco	100	1	2	53	42	2
Herrera	124	0	1	49	68	6
Inarawan	192	5	6	78	95	8
Kalinisan	100	2	0	42	54	2
Laguna	196	3	0	66	113	14
Mabini	48	0	0	15	27	6
Magtibay	299	66	4	163	66	0
Mahabang Parang	228	14	1	105	100	8
Malaya	43	0	0	14	27	2
Malinao	122	0	2	44	72	4
Malvar	139	5	0	61	64	9
Masagana	129	17	5	29	75	3
Masaguing	66	0	0	15	44	7
Melgar A	103	0	0	28	56	19
Melgar B	254	4	2	73	160	15
Metolza	87	2	4	37	39	5
Montelago	358	3	4	149	191	11
Montemayor	91	1	0	19	71	0
Motoderazo	78	1	2	27	39	9
Mulawin	48	1	0	16	28	3

Province/ City/ Municipality/ Barangay	Poor Individuals Aged 15 and above	No Grade Completed	Day Care	Elementary Level	High School Level	College Level
Nag-Iba I	116	0	7	38	64	7
Nag-Iba II	143	6	3	54	69	11
Pagkakaisa	141	4	0	60	67	10
Paitan	896	350	18	249	220	59
Paniquian	235	3	0	96	122	14
Pinagsabangan I	233	4	4	88	130	7
Pinagsabangan II	199	1	0	67	121	10
Piñahan	98	1	0	38	54	5
Poblacion I (Barangay I)	37	0	0	6	31	0
Poblacion II (Barangay II)	42	0	0	7	32	3
Poblacion III (Barangay III)	35	1	0	10	22	2
Sampaguita	235	24	4	75	124	8
San Agustin I	70	4	1	24	39	2
San Agustin II	127	3	0	45	69	10
San Andres	234	116	3	53	52	10
San Antonio	59	0	0	27	32	0
San Carlos	79	2	2	32	39	4
San Isidro	56	0	0	20	34	2
San Lucia	84	0	0	23	55	6
San Luis	121	3	1	49	64	4
San Nicolas	137	5	0	51	72	9
San Pedro	117	2	3	38	74	0
Santa Cruz	89	2	0	29	55	3
Santa Isabel	67	2	0	28	34	3
Santa Maria	318	23	7	137	138	13
Santiago	189	8	1	68	107	5
Santo Niño	142	3	4	66	61	8
Tagumpay	89	0	1	33	51	4
Tigkan	86	2	0	29	53	2
Pinamalayan	11251	153	67	3925	6192	914
Anoling	167	1	1	44	105	16
Bacungan	216	0	1	57	133	25
Bangbang	82	1	0	23	51	7
Banilad	260	2	0	82	146	30
Buli	107	0	0	49	51	7
Cacawan	283	3	1	76	170	33
Calingag	381	2	1	117	234	27
Del Razon	182	1	1	51	110	19
Guinhawa	297	2	3	115	163	14
Inclanay	316	3	2	89	187	35
Lumangbayan	361	9	3	129	194	26
Malaya	188	0	3	56	115	14
Maliangcog	307	7	1	104	175	20
Maningcol	279	2	0	122	133	22
Marayos	301	2	3	129	150	17
MarFrancisco	449	2	3	137	257	50

Province/ City/ Municipality/ Barangay	Poor Individuals Aged 15 and above	No Grade Completed	Day Care	Elementary Level	High School Level	College Level
Nabuslot	370	1	3	114	204	48
Pagalagala	123	1	1	32	79	10
Palayan	149	1	0	40	93	15
Pambisan Malaki	224	2	1	55	144	22
Pambisan Munti	149	0	1	43	95	10
Panggulayan	345	4	3	148	164	26
Papandayan	1162	19	6	488	578	71
Pili	660	5	2	214	380	59
Quinabigan	385	4	0	133	223	25
Ranzo	127	2	1	32	86	6
Rosario	383	4	2	122	221	34
Sabang	828	59	15	405	313	36
Santa Isabel	487	1	2	170	279	35
Santa Maria	113	1	2	35	68	7
Santa Rita	270	0	1	84	166	19
Santo Niño	108	0	1	29	62	16
Wawa	534	3	2	196	284	49
Zone I (Pob.)	406	4	0	137	229	36
Zone II (Pob.)	131	1	1	37	75	17
Zone III (Pob.)	86	4	0	20	55	7
Zone IV (Pob.)	35	0	0	11	20	4
Pola	5117	83	16	2046	2649	323
Bacawan	251	5	1	108	127	10
Bacungan	62	0	0	24	34	4
Batuhan	303	1	2	115	158	27
Bayanan	179	2	3	71	94	9
Biga	224	10	0	57	133	24
Buhay Na Tubig	143	2	0	64	69	8
Calima	245	9	1	81	131	23
Calubasanhon	202	5	0	80	107	10
Campamento	130	0	1	52	62	15
Casiligan	329	3	0	137	169	20
Malibago	181	8	0	80	82	11
Maluanluan	340	3	0	117	202	18
Matulatula	550	9	2	233	263	43
Misong	273	10	0	119	130	14
Pahilahan	439	2	3	204	210	20
Panikihan	222	1	2	82	128	9
Pula	227	2	0	95	118	12
Puting Cacao	198	2	0	79	110	7
Tagbakin	243	2	0	90	138	13
Tagumpay	157	2	1	76	66	12
Tiguihan	194	5	0	77	102	10
Zone I (Pob.)	20	0	0	4	13	3
Zone II (Pob.)	5	0	0	1	3	1
Puerto Galera	4993	448	90	2191	2030	234
Aninuan	865	85	20	339	369	52

Province/ City/ Municipality/ Barangay	Poor Individuals Aged 15 and above	No Grade Completed	Day Care	Elementary Level	High School Level	College Level
Baclayan	485	57	12	284	117	15
Balatero	317	15	19	160	115	8
Dulangan	321	24	6	135	142	14
Palangan	39	1	0	19	19	0
Poblacion	464	16	0	148	264	36
Sabang	494	18	3	181	264	28
San Antonio	78	3	0	26	42	7
San Isidro	455	29	8	172	215	31
Santo Niño	74	1	1	20	50	2
Sinandigan	215	7	0	82	116	10
Tabinay	432	52	9	187	168	16
Villaflor	754	140	12	438	149	15
Roxas	10040	399	88	2667	5718	1168
Bagumbayan (Pob.)	898	3	5	188	537	165
Cantil	474	5	4	110	298	57
Dangay	444	1	3	105	282	53
Happy Valley	333	2	2	97	192	40
Libertad	246	3	0	33	163	47
Libtong	341	2	0	99	200	40
Little Tanauan	69	3	0	16	42	8
Mabuhay	360	6	4	106	210	34
Maraska	153	3	1	34	98	17
Odiong	378	5	1	130	209	33
Paclasan (Pob.)	959	7	2	205	610	135
San Aquilino	434	14	4	140	231	45
San Isidro	409	2	3	126	243	35
San Lucia	874	7	4	245	508	110
San Mariano	854	7	3	185	527	132
San Miguel	213	4	2	75	109	23
San Rafael	301	10	5	97	163	26
San Vicente	1782	311	42	567	744	118
Uyao	159	1	0	32	105	21
Victoria	359	3	3	77	247	29
San Teodoro	2900	726	54	1196	850	74
Bigaan	564	275	10	189	84	6
Caagutayan	866	247	23	416	170	10
Calangatan	372	108	9	162	88	5
Calsapa	341	11	3	108	187	32
Ilag	126	18	2	54	50	2
Lumangbayan	280	36	3	117	113	11
Poblacion	55	5	1	15	34	0
Tacligan	296	26	3	135	124	8
Socorro	4975	349	45	1842	2436	303
Bagsok	112	4	0	38	68	2
Batong Dalig	177	3	0	63	97	14
Bayuin	292	15	1	83	170	23
Bugtong Na Tuog	590	152	20	223	176	19

Province/ City/ Municipality/ Barangay	Poor Individuals Aged 15 and above	No Grade Completed	Day Care	Elementary Level	High School Level	College Level
Calocmoy	117	1	0	40	65	11
Calubayan	102	0	0	37	60	5
Catiningan	163	2	0	57	92	12
Fortuna	586	75	6	281	204	20
Happy Valley	295	20	2	102	155	16
Leuteboro I	189	0	0	67	106	16
Leuteboro I	183	2	1	72	91	17
Ma. Concepcion	126	15	3	50	53	5
Mabuhay I	198	0	1	88	100	9
Mabuhay II	191	3	0	74	104	10
Malugay	101	2	0	33	55	11
Matungao	168	8	0	76	75	9
Monteverde	209	10	0	74	109	16
Pasi I	47	2	0	16	26	3
Pasi II	107	0	0	32	69	6
Santo Domingo (Lapog)	295	10	3	122	150	10
Subaan	252	1	2	82	151	16
Villareal (Daan)	142	14	1	47	73	7
Zone I (Pob.)	122	3	0	23	68	28
Zone II (Pob.)	72	7	3	16	41	5
Zone III (Pob.)	61	0	1	24	33	3
Zone IV (Pob.)	78	0	1	22	45	10
Victoria	4635	331	35	1735	2307	227
Alcate	436	23	2	175	210	26
Antonino	111	3	0	42	62	4
Babangonan	70	1	0	18	42	9
Bagong Buhay	92	3	0	20	62	7
Bagong Silang	135	2	0	45	81	7
Bambanin	218	25	4	80	101	8
Bethel	35	2	1	12	19	1
Canaan	62	16	3	16	25	2
Concepcion	216	63	4	78	64	7
Duongan	192	3	1	93	88	7
Lucia Leido Jr.	128	6	1	38	79	4
Loyal	249	41	0	94	103	11
Mabini	73	1	0	31	39	2
Macatoc	141	1	1	43	80	16
Malabo	142	4	1	66	67	4
Merit	58	2	0	9	41	6
Ordovilla	71	1	0	20	40	10
Pakyas	144	5	2	54	81	2
Poblacion I	139	2	0	36	90	11
Poblacion II	56	0	0	21	34	1
Poblacion III	264	5	0	92	157	10
Poblacion IV	84	0	0	21	50	13
Sampaguita	44	0	0	19	24	1
San Antonio	145	0	2	45	87	11

Province/ City/ Municipality/ Barangay	Poor Individuals Aged 15 and above	No Grade Completed	Day Care	Elementary Level	High School Level	College Level
San Cristobal	85	14	1	23	43	4
San Gabriel	77	0	0	15	56	6
San Gelacio	70	1	0	23	40	6
San Isidro	121	2	0	44	69	6
San Juan	47	0	1	17	28	1
San Narciso	183	2	1	83	93	4
Urdaneta	175	3	0	80	87	5
Villa Cerveza	572	100	10	282	165	15
Palawan	208339	17521	2034	87186	89177	12421
Aborlan	5327	91	19	1935	2840	442
Apo-Aporawan	297	6	1	101	164	25
Apoc-apoc	202	5	2	76	113	6
Aporawan	800	9	6	340	383	62
Barake	197	3	1	93	87	13
Cabigaan	437	12	1	206	184	34
Culandanum	483	11	1	184	240	47
Gogognan	88	1	0	19	55	13
Iraan	300	6	1	107	165	21
Isaub	351	5	0	111	209	26
Lucia Rizal	151	1	0	29	107	14
Mabini	95	4	0	24	49	18
Magbabadil	112	1	1	35	61	14
Plaridel	320	4	2	89	200	25
Poblacion	194	3	0	59	112	20
Ramon Magsaysay	348	2	0	112	198	36
Sagpangan	335	11	0	180	133	11
San Juan	244	4	1	87	132	20
Tagpait	163	1	2	29	113	18
Tigman	210	2	0	54	135	19
Agutaya	2645	19	9	949	1419	249
Abagat (Pob.)	48	1	1	9	32	5
Algeciras	844	3	3	336	432	70
Bangcal (Pob.)	19	0	0	3	14	2
Cambian (Pob.)	53	0	0	6	34	13
Concepcion	1010	7	4	390	521	88
DIIt	239	3	0	89	127	20
Maracanao	104	2	1	23	69	9
Matarawis	88	0	0	42	40	6
Villafria	90	0	0	24	51	15
Villasol	150	3	0	27	99	21
Araceli	3028	11	10	1056	1637	314
Balogo	121	0	1	44	65	11
Dagman	158	1	0	62	68	27
Dalayawon	59	0	0	22	37	0
Lumacad	179	0	0	49	109	21
Madoldolon	302	1	0	160	127	14
Mauringuen	230	3	3	64	129	31

Province/ City/ Municipality/ Barangay	Poor Individuals Aged 15 and above	No Grade Completed	Day Care	Elementary Level	High School Level	College Level
Osmeña	260	1	0	100	145	14
Poblacion (Centro)	435	1	1	104	253	76
San Lucia De Oro	179	1	0	54	104	20
Santo Niño	118	1	0	35	69	13
Taloto	89	0	1	31	51	6
Tinintinan	262	0	1	87	139	35
Tudela (Calandagan)	636	2	3	244	341	46
Balabac	19780	1262	297	10827	6579	815
Agutayan	437	19	2	312	96	8
Bancalaan	6706	480	108	3789	2065	264
Bugsuk (New Cagayancillo)	332	23	3	166	126	14
Catagupan	927	62	5	620	222	18
Indalawan	580	19	10	338	196	17
Malaking Ilog	556	21	1	351	174	9
Mangsee	4436	205	59	1953	1968	251
Melville	820	81	22	567	146	4
Pandanán	506	28	7	299	161	11
Pasig	185	28	4	125	25	3
Poblacion I	28	0	0	10	16	2
Poblacion II	51	0	1	9	32	9
Poblacion III	117	5	1	27	61	23
Poblacion IV	89	0	0	22	50	17
Poblacion V	235	4	0	94	114	23
Poblacion VI	527	22	7	217	234	47
Rabor	364	25	13	270	54	2
Ramos	1108	91	18	708	263	28
Salang	1366	113	31	766	408	48
Sebaring	410	36	5	184	168	17
Bataraza	20378	3934	296	8964	6354	830
Bono-Bono	840	301	4	301	203	31
Bulalacao	632	183	10	271	154	14
Buliluyan	628	52	19	344	193	20
Culandanum	1287	612	23	404	218	30
Igang-Igang	325	45	2	218	56	4
Inogbong	1224	283	26	555	315	45
Iwahig	758	118	14	463	147	16
Malihud	510	174	1	197	127	11
Malitub	318	99	5	148	58	8
Marangas (Pob.)	1814	325	22	636	683	148
Ocayan	783	95	16	364	281	27
Puring	418	38	7	236	129	8
Rio Tuba	3292	162	12	1168	1683	267
Sandoval	835	164	8	362	277	24
Sapa	856	190	30	439	183	14
Sarong	700	74	12	380	220	14
Sumbiling	1372	222	27	695	383	45
Tabud	415	42	7	215	142	9

Province/ City/ Municipality/ Barangay	Poor Individuals Aged 15 and above	No Grade Completed	Day Care	Elementary Level	High School Level	College Level
Tagnato	364	34	3	219	100	8
Tagolango	377	78	11	205	76	7
Taratak	823	61	11	407	312	32
Tarusan	1807	582	26	737	414	48
Brooke's Point	14695	2552	218	6351	4925	649
Amas	745	157	6	419	154	9
Aribungos	981	130	17	465	318	51
Barong-Barong	803	47	3	346	379	28
Calasaguen	592	26	7	224	299	36
Imulnod	947	442	21	358	122	4
Ipilan	1506	235	14	579	590	88
Maasin	913	71	16	388	388	50
Mainit	921	302	22	400	175	22
Malis	918	189	30	392	279	28
Mambalot	611	37	6	244	277	47
Oring-orong	456	33	1	218	184	20
Pangobilian	1448	145	7	597	601	98
Poblacion I	393	21	0	122	206	44
Poblacion II	94	1	0	29	56	8
Salogon	977	181	28	467	264	37
Samareñana	951	253	19	398	245	36
Saraza	1022	227	20	496	250	29
Tubtub	417	55	1	209	138	14
Busuanga	2745	41	14	1262	1249	179
Bogtong	99	1	0	62	34	2
Buluang	503	6	3	253	202	39
Cheey	388	4	3	189	178	14
Concepcion	256	15	2	103	120	16
Maglalambay	138	0	0	69	66	3
New Busuanga (Pob.)	170	2	1	40	107	20
Old Busuanga	99	0	0	34	51	14
Panlaitan	283	1	2	117	148	15
Quezon	137	2	0	70	53	12
Sagrada	142	1	0	60	72	9
Salvacion	187	4	0	82	86	15
San Isidro	77	1	0	40	32	4
San Rafael	104	0	0	48	49	7
Santo Niño	162	4	3	95	51	9
Cagayancillo	1865	12	11	701	943	198
Bantayan (Pob.)	115	1	1	35	66	12
Calsada (Pob.)	37	0	0	11	17	9
Convento (Pob.)	64	0	0	14	34	16
Lipot North (Pob.)	30	0	0	7	11	12
Lipot South (Pob.)	30	0	0	11	18	1
Magsaysay	481	7	5	214	222	33
Mampio	284	0	1	135	120	28
Nusa	142	1	2	41	78	20

Province/ City/ Municipality/ Barangay	Poor Individuals Aged 15 and above	No Grade Completed	Day Care	Elementary Level	High School Level	College Level
Santa Cruz	247	1	0	93	133	20
Tacas (Pob.)	63	0	0	9	48	6
Talaga	307	1	2	114	161	29
Wahig (Pob.)	65	1	0	17	35	12
City Of Puerto Princesa (Capital)	15233	383	102	5089	8544	1115
Babuyan	169	1	0	45	105	18
Bacungan	506	9	2	201	263	31
Bagong Bayan	209	4	0	87	110	8
Bagong Pag-asa (Pob.)	8	0	0	4	4	0
Bagong Sikat (Pob.)	376	6	4	125	206	35
Bagong Silang (Pob.)	369	12	4	116	206	31
Bahile	223	0	1	73	137	12
Bancao-Bancao	604	12	3	188	360	41
Barangay Ng Mga Mangingisda	950	14	5	352	523	56
Binduyan	115	2	0	44	66	3
Buenavista	147	3	2	57	77	8
Cabayugan	310	2	3	154	133	18
Concepcion	173	10	4	95	61	3
Inagawan	76	1	1	22	50	2
Inagawan Sub-Colony	770	29	7	314	377	43
Irawan	529	2	2	155	314	56
Iwahig (Pob.)	57	2	2	19	32	2
Kalipay (Pob.)	0	0	0	0	0	0
Kamuning	91	2	1	30	52	6
Langogan	357	16	2	140	177	22
Liwanag (Pob.)	105	1	0	33	70	1
Lucbuan	129	1	0	44	73	11
Luzviminda	477	7	2	179	274	15
Mabuhay (Pob.)	9	0	0	0	9	0
Macarascas	85	1	1	30	50	3
Magkakaibigan (Pob.)	0	0	0	0	0	0
Maligaya (Pob.)	0	0	0	0	0	0
Manalo	233	3	0	67	138	25
Mandaragat	486	0	0	122	330	34
Manggahan (Pob.)	1	0	0	0	1	0
Maningning (Pob.)	23	0	0	3	14	6
Maoyon	185	3	3	92	80	7
Marufinas	130	1	0	86	42	1
Maruyogon	224	3	1	58	146	16
Masigla (Pob.)	4	0	0	0	3	1
Masikap (Pob.)	2	0	0	0	1	1
Masipag (Pob.)	35	0	0	3	25	7
Matahimik (Pob.)	282	2	2	66	195	17
Matiyaga (Pob.)	58	1	0	13	37	7
Maunlad (Pob.)	69	0	1	16	44	8
MilagRosa (Pob.)	29	0	0	6	13	10

Province/ City/ Municipality/ Barangay	Poor Individuals Aged 15 and above	No Grade Completed	Day Care	Elementary Level	High School Level	College Level
Model (Pob.)	4	0	0	0	3	1
Montible (Pob.)	59	4	3	29	23	0
Napsan	405	19	1	152	219	14
New Pangangan	59	0	0	24	28	7
Pagkakaisa (Pob.)	142	3	0	53	73	13
Princesa (Pob.)	16	0	0	2	12	2
Salvacion	124	0	3	42	71	8
San Lucia	571	11	3	148	347	62
San Manuel	478	4	1	148	279	46
San Miguel	754	12	2	143	477	120
San Pedro	544	6	3	165	328	42
San Rafael	197	3	2	64	120	8
Santa Cruz	106	0	1	43	55	7
Santa Lourdes	489	6	3	203	255	22
Santa Lucia (Pob.)	7	0	0	3	4	0
Santa Monica	224	1	1	52	147	23
Seaside (Pob.)	3	0	0	2	1	0
Sicsican	876	12	4	199	588	73
Simpocan	221	4	7	95	104	11
Tagabinit	205	6	1	94	89	15
Tagbuross	680	129	6	266	254	25
Tagumpay (Pob.)	4	0	0	2	2	0
Tanabag	108	9	6	65	25	3
Tanglaw (Pob.)	19	0	1	3	14	1
Tinguiban	333	4	1	53	228	47
Coron	12296	511	166	6079	4874	666
Banuag Daan	393	16	7	255	107	8
Barangay I (Pob.)	591	6	4	212	305	64
Barangay II (Pob.)	203	3	1	43	119	37
Barangay III (Pob.)	34	0	1	11	12	10
Barangay IV (Pob.)	35	1	0	7	23	4
Barangay V (Pob.)	200	5	1	94	87	13
Barangay VI (Pob.)	376	1	2	127	201	45
Bintuan	689	15	8	319	301	46
Borac	703	9	5	269	374	46
Buenavista	330	27	15	205	78	5
Bulalacao	994	50	19	504	372	49
Cabugao	880	98	12	528	221	21
Decabobo	291	23	4	188	73	3
Decalachao	870	20	4	396	378	72
Guadalupe	858	12	4	388	398	56
Lajala	314	23	12	210	61	8
Malawig	438	17	8	277	127	9
Marcilla	389	11	1	230	130	17
San Lucia	340	3	1	197	132	7
San Nicolas	534	18	7	260	215	34
Tagumpay	1434	18	9	581	740	86

Province/ City/ Municipality/ Barangay	Poor Individuals Aged 15 and above	No Grade Completed	Day Care	Elementary Level	High School Level	College Level
Tara	818	112	24	495	178	9
Turda	582	23	17	283	242	17
Culion	4598	306	27	2563	1538	164
Balala	5	0	0	1	2	2
Baldat	136	18	2	86	23	7
Binudac	655	29	4	366	233	23
Burabod	266	29	1	147	84	5
Culango	22	0	0	6	13	3
De Carabao	725	38	1	483	191	12
Galoc	657	12	1	392	232	20
Halsey	306	15	2	189	92	8
Jardin	124	0	1	40	70	13
Libis	159	14	0	94	48	3
Luac	486	50	5	266	152	13
Malaking Patag	360	24	0	174	148	14
Osmeña	644	76	8	303	221	36
Tiza	53	1	2	16	29	5
Cuyo	3647	40	10	973	2062	562
Balading	133	0	0	27	84	22
Bangcal (Pob.)	59	0	1	10	38	10
Cabigsing (Pob.)	228	5	0	49	124	50
Caburian	73	0	0	10	44	19
Caponayan	319	2	2	150	154	11
Catadman (Pob.)	165	2	0	20	102	41
Funda	128	1	0	21	85	21
Lagaoriao (Pob.)	48	0	0	12	27	9
Lubid	225	3	0	96	104	22
Lungsod (Pob.)	82	1	0	8	55	18
Manamoc	467	2	2	108	291	64
Maringian	140	4	0	28	82	26
Pawa	210	1	0	16	132	61
San Carlos	233	2	1	36	154	40
Suba	991	10	2	350	521	108
Tenga-Tenga (Pob.)	55	0	0	18	26	11
Tocadan (Pob.)	91	7	2	14	39	29
Dumaran	4846	35	26	1745	2637	403
Bacao	321	1	3	110	180	27
Bohol	238	2	0	92	129	15
Calasag	48	0	0	15	29	4
Capayas	357	3	0	127	193	34
Catep	179	0	1	91	69	18
Culasian	234	3	2	97	128	4
Danleg	443	1	2	148	232	60
Dumaran (Pob.)	253	1	2	95	129	26
Ilian	358	4	0	104	213	37
Itangil	498	8	8	157	294	31
Magsaysay	395	1	3	182	184	25

Province/ City/ Municipality/ Barangay	Poor Individuals Aged 15 and above	No Grade Completed	Day Care	Elementary Level	High School Level	College Level
San Juan	87	0	1	27	48	11
Santa Maria	205	2	0	81	111	11
Santa Teresita	563	1	2	162	337	61
Santo Tomas	166	1	0	65	84	16
Tanatanaon	501	7	2	192	277	23
El Nido (Bacuit)	6305	61	36	2434	3367	407
Aberawan	260	2	1	99	137	21
Bagong Bayan	297	6	0	118	165	8
Barotuan	276	2	2	73	179	20
Bebeladan	266	4	6	110	135	11
Bucana	989	11	5	445	475	53
Buena Suerte Pob. (Barangay 2)	164	1	0	62	90	11
Corong-Corong Pob. (Barangay 4)	198	2	4	62	113	17
Mabini	276	2	1	118	135	20
Maligaya Pob. (Barangay 1)	51	1	1	14	30	5
Manlag	221	2	1	80	131	7
Masagana Pob. (Barangay 3)	173	1	1	56	102	13
New Ibajay	537	4	1	175	316	41
Pasadeña	215	0	2	69	119	25
San Fernando	412	4	0	158	227	23
Sibaltan	224	0	1	68	131	24
Teneguiban	1154	14	8	514	547	71
Villa Libertad	334	3	1	122	183	25
Villa Paz	258	2	1	91	152	12
Kalayaan	4	1	0	3	0	0
Pag-asa (Pob.)	4	1	0	3	0	0
Linapacan	4140	39	30	2457	1426	188
Barangonan (Iloc)	281	4	0	157	111	9
Cabunlawan	247	1	1	103	118	24
Calibangbangan	382	1	1	287	85	8
Decabaitot	265	4	4	205	48	4
Maroyogroyog	390	3	2	274	99	12
Nangalao	610	6	2	352	222	28
New Culaylayan	341	2	2	169	144	24
Pical	458	7	3	306	132	10
San Miguel (Pob.)	900	10	13	440	377	60
San Nicolas	266	1	2	164	90	9
Magsaysay	1821	18	4	541	966	292
Alcoba	227	1	1	116	94	15
Balaguen	269	4	1	66	167	31
Canipo	313	6	0	111	130	66
Cocoro	321	4	2	130	150	35
Danawan (Pob.)	47	1	0	8	34	4
Emilod	73	0	0	7	50	16

Province/ City/ Municipality/ Barangay	Poor Individuals Aged 15 and above	No Grade Completed	Day Care	Elementary Level	High School Level	College Level
Igabas	106	2	0	16	67	21
Lacaren	41	0	0	10	20	11
Los Angeles	50	0	0	3	33	14
Lucbuan	209	0	0	30	133	46
Rizal	165	0	0	44	88	33
Narra	7919	195	68	2870	4254	532
Antipuluan	576	12	0	157	343	64
Aramaywan	771	28	10	368	341	24
Bagong Sikat	162	2	0	38	107	15
Batang-Batang	129	1	0	36	85	7
Bato-Bato	238	2	4	86	132	14
Burirao	533	30	11	244	231	17
Caguisan	154	6	1	55	78	14
Calategas	578	12	3	212	317	34
Dumagueña	546	7	6	207	285	41
Elvita	148	1	0	45	92	10
Estrella Village	126	5	0	41	68	12
Ipilan	369	41	15	210	97	6
Malatgao	188	2	1	70	106	9
Malinao	365	7	0	139	185	34
Narra (Pob.)	689	8	2	176	434	69
Panacan	522	4	1	156	330	31
Panacan 2	485	7	7	169	260	42
Princess Urduja	458	10	5	150	266	27
Sandoval	214	1	0	65	130	18
Tacras	189	8	0	85	81	15
Taritien	175	1	2	48	112	12
Teresa	168	0	0	62	100	6
Tinagong Dagat	136	0	0	51	74	11
Quezon	15334	1340	165	6789	6231	809
Alfonso XIII (Pob.)	2052	28	9	666	1163	186
Aramaywan	1127	42	7	534	480	64
Berong	851	17	4	349	411	70
Calatagbak	553	25	7	336	168	17
Calumpang	795	98	16	418	244	19
Isugod	1348	31	3	585	640	89
Maasin	575	28	3	304	229	11
Malatgao	737	74	10	324	284	45
Panitian	2156	252	28	970	805	101
Pinaglaban	937	232	14	447	226	18
Quinlogan	1069	143	11	362	464	89
Sowangan	731	53	10	332	318	18
Tabon	1342	144	19	680	447	52
Tagusao	1061	173	24	482	352	30
Rizal (Marcos)	15580	4883	213	5587	4313	584
Bunog	991	169	8	388	361	65
Campong Ulay	584	236	7	220	112	9

Province/ City/ Municipality/ Barangay	Poor Individuals Aged 15 and above	No Grade Completed	Day Care	Elementary Level	High School Level	College Level
Candawaga	1725	552	10	511	577	75
Canipaan	1059	213	15	495	303	33
Culasian	963	445	11	296	194	17
Iraan	2123	388	44	872	712	107
Latud	729	291	17	296	114	11
Panalingaan	1610	625	28	506	401	50
Punta Baja	2051	296	7	795	825	128
Ransang	1621	597	18	557	397	52
Taburi	2124	1071	48	651	317	37
Roxas	12667	402	57	3902	7215	1091
Abaroan	584	6	5	189	349	35
Antonino	333	5	1	140	170	17
Bagong Bayan	249	3	0	65	164	17
Barangay I (Pob.)	702	110	4	227	305	56
Barangay II (Pob.)	88	0	0	9	56	23
Barangay III (Pob.)	287	1	2	76	170	38
Barangay IV (Pob.)	974	179	2	269	461	63
Barangay V Pob. (Porao Island)	0	0	0	0	0	0
Barangay VI Pob. (Johnson Island)	101	0	1	46	53	1
Caramay	508	24	4	155	281	44
Dumarao	707	6	1	279	372	49
Iraan	213	2	2	102	99	8
Jolo	368	5	1	109	231	22
Magara (Arasan)	1293	11	5	366	794	117
Malcampo	430	6	4	143	245	32
Mendoza	274	3	2	69	174	26
Narra (Minara)	155	2	0	50	84	19
New Barbacan (Retac)	555	3	1	159	310	82
New Cuyo	404	1	4	79	256	64
Nicanor Zabala	519	5	4	139	335	36
Rizal	185	4	1	57	116	7
Salvacion	154	0	0	36	106	12
San Isidro	109	1	0	38	65	5
San Lucia	315	2	0	66	199	48
San Miguel	251	0	1	56	167	27
San Nicolas	216	0	0	60	133	23
Sandoval	530	3	1	213	261	52
Tagumpay	682	3	1	165	436	77
Taradungan	238	1	1	100	123	13
Tinitian	612	12	8	210	337	45
Tumarbong	631	4	1	230	363	33
San Vicente	6350	62	33	2407	3340	508
Alimanguan	988	6	12	370	522	78
Binga	469	13	3	179	241	33
Caruray	976	2	4	404	517	49
Kemdeng	279	2	0	117	141	19

Province/ City/ Municipality/ Barangay	Poor Individuals Aged 15 and above	No Grade Completed	Day Care	Elementary Level	High School Level	College Level
New Agutaya	668	8	4	226	353	77
New Canipo	338	2	1	108	191	36
Poblacion (San Vicente)	1088	10	5	400	565	108
Port Barton	1075	10	4	422	557	82
San Isidro	121	4	0	29	74	14
Santo Niño	348	5	0	152	179	12
Sofronio Española	8308	1126	118	3618	3052	394
Abo-Abo	608	126	11	302	160	9
Iraray	617	28	9	288	264	28
Isumbo	510	64	12	220	183	31
Labog	964	123	20	460	340	21
Panitian	1879	388	28	852	568	43
Pulot Center	920	46	2	254	496	122
Pulot Interior (Pulot II)	1211	255	26	546	330	54
Pulot Shore (Pulot I)	951	74	6	384	428	59
Punang	648	22	4	312	283	27
Taytay	18828	197	105	8084	9412	1030
Abongan	682	8	3	235	386	50
Alacalian	773	11	12	335	376	39
Banbanan	441	2	3	186	231	19
Bantulan	755	4	2	412	304	33
Baras (Pangpang)	352	5	5	240	96	6
Batas	341	10	3	195	118	15
Bato	582	6	1	212	336	27
Beton	380	3	0	180	179	18
Busy Bees	324	1	1	102	181	39
Calawag	1636	15	8	793	772	48
Casian	1503	5	5	679	749	65
Cataban	289	6	1	129	142	11
Debangan	361	5	4	173	162	17
Depla	333	4	2	155	161	11
Libertad	503	4	1	157	285	56
Liminangcong	1072	9	8	408	575	72
Meytegued	319	4	1	149	140	25
Minapla	198	5	7	112	67	7
New Guinlo	651	4	1	204	424	18
Old Guinlo	155	0	1	70	77	7
Paglaum	510	5	0	162	317	26
Paly (Paly Island)	535	4	5	303	201	22
Pamantolon	555	8	2	202	299	44
Pancol	623	8	3	278	290	44
Poblacion	2376	20	13	903	1252	188
Pularaquen (Canique)	765	10	5	322	381	47
San Lucia	503	10	2	243	233	15
Sandoval	276	2	1	94	159	20
Silanga	423	0	2	181	224	16
Talog	275	9	1	118	132	15

Province/ City/ Municipality/ Barangay	Poor Individuals Aged 15 and above	No Grade Completed	Day Care	Elementary Level	High School Level	College Level
Tumbod	337	10	2	152	163	10
Romblon	95545	1122	531	28350	52455	13087
Alcantara	5617	63	19	1461	3368	706
Bagsik	433	8	2	126	263	34
Bonlao	418	3	2	102	267	44
Calagonsao	531	8	2	171	281	69
Camili	611	4	4	166	361	76
Camod-Om	388	2	1	104	230	51
Gui-Ob	407	3	1	92	272	39
Lawan	276	0	0	80	173	23
Madalag	493	3	2	121	301	66
Poblacion	404	3	1	69	240	91
San Isidro	370	5	1	84	229	51
San Roque	444	7	2	116	273	46
Tugdan	842	17	1	230	478	116
Banton	1886	21	4	440	1043	378
Balogo	170	1	0	57	87	25
Banice	132	4	0	42	66	20
Hambi-An	159	2	0	33	87	37
Lagang	28	0	0	8	17	3
Libtong	78	3	0	22	41	12
Mainit	137	3	1	31	77	25
Nabalay	65	2	0	7	37	19
Nasunogan	105	1	3	26	52	23
Poblacion	198	1	0	20	112	65
Sibay	102	0	0	17	61	24
Tan-Ag	122	1	0	25	72	24
Toctoc	110	0	0	21	59	30
Togbongan	43	1	0	10	25	7
Togong	119	0	0	35	60	24
Tumalum	100	1	0	24	61	14
Tungonan	96	1	0	31	58	6
Yabawon	122	0	0	31	71	20
Cajidiocan	7816	114	85	2488	4057	1072
Alibagon	279	2	1	92	153	31
Cambajao	867	14	15	315	413	110
Cambalo	702	6	5	235	362	94
Cambijang	601	2	5	168	330	96
Cantagda	476	6	0	146	260	64
Danao	1088	21	13	335	584	135
Gutivan	402	5	4	96	233	64
Lico	224	2	1	69	127	25
Lumbang Este	244	3	2	53	135	51
Lumbang Weste	795	15	11	350	335	84
Marigondon	563	6	5	170	296	86
Poblacion	330	2	1	78	192	57
Sugod	654	26	19	221	304	84

Province/ City/ Municipality/ Barangay	Poor Individuals Aged 15 and above	No Grade Completed	Day Care	Elementary Level	High School Level	College Level
Taguilos	591	4	3	160	333	91
Calatrava	3264	42	19	1094	1672	437
Balogo	491	5	3	151	279	53
Linao	501	8	1	192	245	55
Pagsangahan	353	5	1	114	188	45
Pangulo	613	5	1	194	329	84
Poblacion	298	3	1	63	165	66
San Roque	484	8	7	119	259	91
Talisay	524	8	5	261	207	43
Concepcion	1018	14	4	198	650	152
Bachawan	142	2	1	31	84	24
Calabasahan	241	2	0	58	159	22
Dalajican	82	3	0	13	54	12
Masadya	65	2	0	10	48	5
Masudsud	66	0	0	14	40	12
Poblacion	115	1	2	20	74	18
Sampong	132	4	1	21	78	28
San Pedro (Agbatang)	105	0	0	17	71	17
San Vicente	70	0	0	14	42	14
Corcuera	3242	23	16	1174	1762	267
Alegria	662	5	1	242	344	70
Ambulong	215	1	1	71	118	24
Colongcolong	279	3	0	127	135	14
Gobon	233	3	1	76	131	22
Guintiguiban	87	0	0	19	61	7
Ilijan	234	0	1	90	126	17
Labnig	183	3	0	84	90	6
Mabini	57	0	0	15	37	5
Mahaba	148	0	4	40	92	12
Mangansag	311	0	3	106	187	15
Poblacion	55	0	0	5	32	18
San Agustin	185	1	0	71	104	9
San Roque	301	6	5	138	137	15
San Vicente	124	0	0	48	69	7
Tacasan	168	1	0	42	99	26
Ferrol	2165	23	10	701	1154	277
Agnonoc	199	3	0	38	124	34
Bunsoran	260	3	0	94	122	41
Claro M. Recto	216	2	2	77	116	19
Hinaguman	511	3	0	147	293	68
Poblacion (Ferrol)	419	6	6	121	216	70
Tubigon	560	6	2	224	283	45
Looc	5902	65	20	1646	3641	530
Agojo	529	6	5	170	307	41
Balatuacan	314	3	1	88	192	30
Buenavista	430	3	1	116	270	40
Camandao	746	7	2	193	477	67

Province/ City/ Municipality/ Barangay	Poor Individuals Aged 15 and above	No Grade Completed	Day Care	Elementary Level	High School Level	College Level
Guinhayaan	315	1	1	59	211	43
Limon Norte	750	7	3	263	426	51
Limon Sur	829	10	3	224	518	74
Manhac	342	6	0	85	219	32
Pili	295	5	1	94	167	28
Poblacion	400	5	2	73	273	47
Punta	617	7	0	163	387	60
Tuguis	335	5	1	118	194	17
Magdiwang	4802	80	35	1422	2673	592
Agsao	200	5	1	54	116	24
Agutay	646	8	4	219	347	68
Ambulong	447	11	1	130	236	69
Dulangan	723	10	7	224	396	86
Ipil	535	7	2	160	318	48
Jao-Asan	390	4	4	98	231	53
Poblacion	472	3	2	107	272	88
Silum	334	12	4	104	170	44
Tampayan	1055	20	10	326	587	112
Odiangan	10028	103	43	3103	5116	1663
Amatong	468	3	1	162	243	59
Anahao	639	2	7	243	286	101
Bangon	404	7	1	140	194	62
Batiano	335	6	2	70	190	67
Budiong	582	9	2	159	312	100
Canduyong	589	6	3	190	307	83
Dapawan	406	6	0	106	189	105
Gabawan	437	3	1	94	248	91
Libertad	555	4	1	149	300	101
Ligaya (Pob.)	26	0	0	3	13	10
Liwanag (Pob.)	30	1	0	12	15	2
Liwayway (Pob.)	0	0	0	0	0	0
Malilico	268	7	1	105	118	37
Mayha	239	2	1	49	123	64
Panique	755	7	6	273	384	85
Pato-o	963	8	4	353	487	111
Poctoy	276	2	1	76	139	58
Progreso Este	512	3	2	188	259	60
Progreso Weste	317	8	4	116	147	42
Rizal	509	4	0	164	247	94
Tabing Dagat (Pob.)	74	1	0	13	30	30
Tabobo-an	389	8	1	82	213	85
Tuburan	421	1	1	121	231	67
Tulay	314	1	1	88	170	54
Tumingad	520	4	3	147	271	95
Romblon (Capital)	14543	133	94	4687	7647	1982
Agbaluto	272	1	3	80	147	41
Agbudia	420	4	3	158	212	43

Province/ City/ Municipality/ Barangay	Poor Individuals Aged 15 and above	No Grade Completed	Day Care	Elementary Level	High School Level	College Level
Agnaga	562	8	1	255	262	36
Agnay	130	0	1	29	73	27
Agnipa	377	0	3	109	207	58
Agpanabat	460	6	4	138	256	56
Agtongo	591	11	3	204	284	89
Alad	759	6	2	302	375	74
Bagacay	942	5	6	247	538	146
Barangay I (Pob.)	92	5	0	21	44	22
Barangay II (Pob.)	214	2	1	29	118	64
Barangay III (Pob.)	190	1	2	29	120	38
Barangay IV (Pob.)	121	3	0	21	72	25
Cajimos	1100	7	9	396	569	119
Calabogo	494	4	3	158	271	58
Capaclan	1605	17	16	491	869	212
Cobrador (Naguso)	423	2	2	204	174	41
Ginablan	209	2	0	53	111	43
Guimpingan	306	5	5	121	142	33
Iauran	727	7	6	260	349	105
Lamao	453	5	6	129	247	66
Li-O	649	8	3	214	343	81
Logbon	234	1	0	80	117	36
Lonos	653	1	6	161	368	117
Lunas	367	4	0	104	197	62
Macalas	491	7	1	131	266	86
Mapula	136	1	1	45	60	29
Palje	252	3	1	82	129	37
Sablayan	802	2	2	305	428	65
Sawang	244	2	1	58	146	37
Tambac	268	3	3	73	153	36
San Agustin	7753	73	27	2387	4352	914
Bachawan	623	6	2	238	339	38
Binongahan	863	10	1	280	487	85
Binugusan	216	4	1	57	133	21
Buli	316	2	0	71	213	30
Cabolutan	564	4	1	162	299	98
Cagbuaya	348	1	1	85	213	48
Camantaya	173	1	0	40	111	21
Carmen	689	8	4	187	392	98
Cawayan	346	0	0	132	176	38
Doña Juana	990	13	2	315	546	114
Dubduban	876	13	8	257	508	90
Lusong	331	4	3	112	176	36
Mahabang Baybay (Long Beach)	710	4	2	223	399	82
Poblacion	200	1	1	57	94	47
Sugod	508	2	1	171	266	68
San Andres	5325	54	19	1359	3011	882
Agpudlos	542	4	1	168	293	76

Province/ City/ Municipality/ Barangay	Poor Individuals Aged 15 and above	No Grade Completed	Day Care	Elementary Level	High School Level	College Level
Calunacon	399	0	2	104	230	63
Doña Trinidad	120	0	1	33	65	21
Juncarlo	244	6	0	61	139	38
Linawan	601	2	3	171	341	84
Mabini	501	3	1	119	284	94
Marigondon Norte	419	7	0	116	246	50
Marigondon Sur	319	8	3	87	172	49
Matutuna	576	4	2	173	304	93
Pag-Alad	389	5	2	76	207	99
Poblacion	285	6	3	65	145	66
Tan-Agan	642	6	1	126	402	107
Victoria	288	3	0	60	183	42
San Fernando	8420	163	60	2712	4198	1287
Agtiwa	462	8	2	188	220	44
Azarga	672	9	3	198	333	129
Campalingo	529	3	3	132	282	109
Canjalon	706	24	17	277	301	87
España	819	6	5	228	474	106
Mabini	528	13	1	192	266	56
Mabulo	709	10	2	184	399	114
Otod	715	13	7	273	318	104
Panangcalan	342	20	3	136	132	51
Pili	461	11	1	120	236	93
Poblacion	295	0	0	54	150	91
Taclobo	2182	46	16	730	1087	303
San Lucia	4420	48	10	1097	2599	666
Busay	773	7	2	197	450	117
Combot	519	9	2	150	315	43
Lanas	1241	13	3	309	745	171
Pinamihagan	715	13	0	204	415	83
Poblacion (Agcogon)	1172	6	3	237	674	252
Santa Fe	6172	65	46	1475	3745	841
Agmanic	776	4	8	177	489	98
Canyayo	774	11	2	264	427	70
Danao Norte	500	6	4	112	303	75
Danao Sur	274	5	4	50	168	47
Guinbirayan	590	5	1	114	382	88
Guintigbasan	186	6	2	30	129	19
Magsaysay	583	6	6	123	348	100
Mat-i	441	2	1	118	276	44
Pandan	595	6	5	146	326	112
Poblacion	698	5	7	145	425	116
Tabugon	755	9	6	196	472	72
Santa Maria (Imelda)	3172	38	20	906	1767	441
Bonga	475	4	2	172	257	40
Concepcion Norte (Pob.)	957	8	11	234	531	173
Concepcion Sur	847	18	3	257	470	99

Province/ City/ Municipality/ Barangay	Poor Individuals Aged 15 and above	No Grade Completed	Day Care	Elementary Level	High School Level	College Level
Paroyhog	233	0	1	55	140	37
San Isidro	257	3	0	97	130	27
Santo Niño	403	5	3	91	239	65

ANNEX G – Number of Identified Poor Individuals by Employment Status

Province/City/ Municipality/Barangay	Employed	Unemployed
Marinduque	18,470	19,297
Boac (Capital)	4,197	4,429
Agot	36	42
Agumaymayan	72	49
Amoingon	76	83
Apitong	24	23
Balagasan	111	106
Balaring	48	28
Balimbing	80	91
Balogo	79	109
Bamban	49	65
Bangbangalon	68	69
Bantad	59	92
Bantay	126	106
Bayuti	35	36
Binunga	114	69
Boi	160	135
Boton	14	29
Buliasnin	68	69
Bunganay	169	175
Caganhao	77	69
Canat	90	92
Catubugan	89	103
Cawit	220	217
Daig	53	57
Daypay	12	8
Duyay	180	192
Hinapulan	86	83
Ihatub	48	54
Isok I (Pob.)	25	34
Isok II Pob. (Kalamias)	25	30
Laylay	144	173

Province/City/ Municipality/Barangay	Employed	Unemployed
Lupac	81	79
Mahinhin	101	105
Mainit	153	153
Malbog	50	49
Maligaya	51	70
Malusak (Pob.)	3	7
Mansiwat	18	22
Mataas Na Bayan (Pob.)	3	3
Maybo	88	103
Mercado (Pob.)	68	91
Murallon (Pob.)	1	3
Ogbac	40	40
Pawa	79	58
Pili	12	16
Poctoy	31	25
Poras	35	42
Puting Buhangin	51	55
Puyog	124	128
Sabong	25	42
San Miguel (Pob.)	-	-
Santol	109	103
Sawi	55	51
Tabi	83	89
Tabigue	69	78
Tagwak	19	23
Tambunan	91	133
Tampus (Pob.)	33	39
Tanza	82	108
Tugos	136	152
Tumagabok	58	65
Tumapon	11	9
Buenavista	2,861	3,229
Bagacay	198	212
Bagtingon	207	249
Barangay I (Pob.)	73	95
Barangay II (Pob.)	8	11
Barangay III (Pob.)	12	14
Barangay IV (Pob.)	35	42
Bicas-Bicas	158	139
Caigangan	314	351
Daykitin	315	338
Libas	287	341

Province/City/ Municipality/Barangay	Employed	Unemployed
Malbog	181	245
Sihi	148	160
Timbo (Sanggulong)	141	183
Tungib-Lipata	303	340
Yook	481	509
Gasan	2,375	2,153
Antipolo	138	139
Bachao Ibaba	32	31
Bachao Ilaya	97	73
Bacongbacong	45	38
Bahi	124	110
Bangbang	74	91
Banot	16	14
Banuyo	165	153
Barangay I (Pob.)	31	19
Barangay II (Pob.)	4	5
Barangay III (Pob.)	21	25
Bognuyan	30	26
Cabugao	57	68
Dawis	174	118
Dili	109	91
Libtangin	93	103
Mahunig	62	72
Mangiliol	25	42
Masiga	171	164
Matandang Gasan	131	133
Pangi	54	49
Pingan	207	158
Tabionan	135	90
Tapuyan	91	103
Tiguion	289	238
Mogpog	1,859	1,883
Anapog-Sibucao	58	59
Argao	61	54
Balanacan	167	181
Banto	9	8
Bintakay	120	144
Bocboc	47	50
Butansapa	34	32
Candahon	16	22
Capayang	88	106
Danao	71	74

Province/City/ Municipality/Barangay	Employed	Unemployed
Dulong Bayan (Pob.)	9	9
Gitnang Bayan (Pob.)	-	5
Guisian	71	78
Hinadharan	30	35
Hinanggayon	25	33
Ino	95	87
Janagdong	95	86
Lamesa	43	41
Laon	78	76
Magapua	52	58
Malayak	27	19
Malusak	5	5
Mampaitan	24	17
Mangyan-Mababad	9	8
Market Site (Pob.)	6	13
Mataas Na Bayan	3	3
Mendez	106	78
Nangka I	29	38
Nangka II	68	74
Paye	103	80
Pili	27	21
Puting Buhangin	66	66
Sayao	103	116
Silangan	33	30
Sumangga	39	47
Tarug	36	25
Villa Mendez (Pob.)	6	5
Santa Cruz	4,199	4,273
Alobo	69	72
Angas	78	86
Aturan	73	70
Bagong Silang Pob. (2nd Zone)	13	12
Baguidbirin	7	5
BallIs	74	58
Balogo	79	72
Banahaw Pob. (3rd Zone)	44	39
Banguangan	30	33
Banogbog	19	28
Biga	33	28
Botilao	54	55
Buyabod	175	191
Dating Bayan	39	25

Province/City/ Municipality/Barangay	Employed	Unemployed
Devilla	58	51
Dolores	119	106
Haguimit	58	68
Hupi	127	151
Ipil	159	175
Jolo	35	33
Kaganhao	32	53
Kalangkang	45	60
Kamandugan	69	74
Kasily	82	93
Kilo-Kilo	38	50
Kiñaman	48	35
Labo	60	67
Lamesa	149	128
Landy	126	119
Lapu-Lapu Pob. (5th Zone)	295	283
Libjo	36	29
Lipa	83	68
Lusok	80	75
Maharlika Pob. (1st Zone)	10	15
Makulapnit	38	31
Maniwaya	133	188
Manlibunan	84	85
Masaguisi	121	109
Masalukot	99	82
Matalaba	108	93
Mongpong	114	140
Morales	69	61
Napo	139	135
Pag-asa Pob. (4th Zone)	36	48
Pantayin	25	18
Polo	67	71
Pulong-Parang	112	90
Punong	39	28
San Antonio	46	61
San Isidro	45	35
Tagum	85	94
Tamayo	29	27
Tambangan	105	122
Tawiran	92	126
Taytay	117	122
Torrijos	2,979	3,330

Province/City/ Municipality/Barangay	Employed	Unemployed
Bangwayin	32	35
Bayakbakin	57	46
Bolo	70	61
Bonliw	99	105
Buangan	240	287
Cabuyo	133	162
Cagpo	48	60
Dampulan	113	150
Kay Duke	36	29
Mabuhay	47	48
Makawayan	118	153
Malibago	369	389
Malinao	109	118
Maranlig	90	134
Marlangga	172	184
Matuyatuya	47	52
Nangka	118	130
Pakaskasan	59	55
Payanas	90	88
Poblacion	183	223
Poctoy	60	69
Sibuyao	244	246
Suha	130	128
Talawan	98	103
Tigwi	217	275
Occidental Mindoro	52,190	62,840
Abra De Ilog	4,688	5,692
Armado	240	290
Balao	486	721
Cabacao	763	920
Lumangbayan	686	660
Poblacion	148	170
San Vicente	520	584
Santa Maria	389	500
Tibag	230	264
Udalo (Camurong)	739	965
Wawa	487	618
Calintaan	3,451	3,882
Concepcion	353	444
Iron	443	486
Malpalon	453	402
New Dagupan	582	697

Province/City/ Municipality/Barangay	Employed	Unemployed
Poblacion	734	800
Poypoy	504	540
Tanyag	382	513
Looc	815	1,271
Agkawayan	50	53
Ambil	162	208
Balikyias	45	69
Bonbon (Pob.)	113	201
Bulacan	71	115
Burol	102	168
Guitna (Pob.)	46	68
Kanluran (Pob.)	39	71
Talaotao	187	318
Lubang	849	1,122
Araw At Bituin (Pob.)	17	25
Bagong Sikat (Pob.)	4	2
Banaag At Pag-asa (Pob.)	5	5
Binakas	36	72
Cabra	68	92
Likas Ng Silangan (Pob.)	4	5
Maginhawa (Pob.)	27	41
Maligaya	18	23
Maliig	140	198
Ninikat Ng Pag-asa (Pob.)	9	7
Paraiso (Pob.)	6	6
Surville (Pob.)	10	14
Tagbac	124	154
Tangal	147	182
Tilik	91	120
Vigo	143	176
Magsaysay	4,787	5,387
Alibog	484	727
Caguray	547	594
Calawag	123	122
Gapasan	344	287
Laste	189	222
Lourdes	185	241
Nicolas (Bulo)	555	744
Paclolo	469	447
Poblacion	534	590
Purnaga	706	685
Santa Teresa	345	446

Province/City/ Municipality/Barangay	Employed	Unemployed
Sibalat	306	282
Mamburao (Capital)	3,570	3,371
Balansay	844	675
Fatima (TII)	263	265
Payompon	526	502
Poblacion 1 (Barangay 1)	2	5
Poblacion 2 (Barangay 2)	100	75
Poblacion 3 (Barangay 3)	-	-
Poblacion 4 (Barangay 4)	12	12
Poblacion 5 (Barangay 5)	10	10
Poblacion 6 (Barangay 6)	17	15
Poblacion 7 (Barangay 7)	112	116
Poblacion 8 (Barangay 8)	45	43
San Luis (Ligang)	144	145
Talabaan	245	266
Tangkalan	291	238
Tayamaan	959	1,004
Paluan	2,424	3,204
Alipaoy	464	548
Bagong Silang Pob. (Bgy 5)	5	16
Handang Tumulong Pob. (Bgy 2)	21	45
Harrison	806	1,039
Lumangbayan	50	95
Mananao	328	416
Mapalad Pob. (Bgy 1)	139	222
Marikit	151	199
Pag-asa Ng Bayan Pob. (Bgy 4)	23	36
San Lucia Pob. (Bgy 6)	25	33
Silahis Ng Pag-asa Pob. (Bgy 3)	19	44
Tubili	393	511
Rizal	4,836	4,764
Adela	366	428
Aguas	282	258
Magsikap	447	425
Malawaan	721	663
Manoot	932	880
Pitogo	283	325
Rizal	377	311
Rumbang	446	501
Salvacion	368	412
San Pedro	300	301
Santo Niño	314	260

Province/City/ Municipality/Barangay	Employed	Unemployed
Sablayan	7,991	9,963
Batong Buhay	706	738
Buenavista	487	697
Burgos	297	383
Claudio Salgado	526	632
General Emilio Aguinaldo	257	392
Ibud	185	245
Ilvita	272	355
Lagnas	201	267
Ligaya	863	1,141
Malisbong	133	190
Paetan	180	201
Pag-asa	455	468
Poblacion (Lumangbayan)	461	625
San Agustin	281	333
San Francisco	321	412
San Nicolas	310	398
San Vicente	405	540
Santa Lucia	482	640
Santo Niño	439	564
Tagumpay	202	196
Tuban	396	445
Victoria	132	101
San Lucia	13,859	18,448
Ambulong	414	557
Ansiray	152	223
Bagong Sikat	301	370
Bangkal	154	194
Barangay 1 (Pob.)	-	-
Barangay 2 (Pob.)	10	8
Barangay 3 (Pob.)	42	59
Barangay 4 (Pob.)	97	113
Barangay 5 (Pob.)	115	168
Barangay 6 (Pob.)	4	8
Barangay 7 (Pob.)	10	22
Barangay 8 (Pob.)	5	13
Batasan	555	671
Bayotbot	300	435
Bubog	797	1,134
Buri	120	197
Camburay	170	255
Caminawit	873	1,096

Province/City/ Municipality/Barangay	Employed	Unemployed
Catayungan	178	180
Central	1,272	2,076
Iling Proper	381	427
Inasakan	119	164
Ipil	119	179
La Curva	333	494
Labangan Iling	243	283
Labangan Poblacion	496	660
Mabini	194	219
Magbay	317	439
Mangarin	290	362
Mapaya	850	1,226
Monte Claro	771	933
Murtha	890	965
Naibuan	738	773
Natandol	238	382
Pag-asa	589	833
Pawican	469	710
San Agustin	751	935
San Isidro	126	196
San Roque	376	489
Santa Cruz	4,920	5,736
Alacaak	519	753
Barahan	883	971
Casague	425	546
Dayap	348	381
Kurtinganan	182	253
Lumangbayan	538	580
Mulawin	331	403
Pinagturilan (San Pedro)	1,163	1,185
Poblacion I (Barangay 1)	164	217
Poblacion II (Barangay 2)	167	204
San Vicente	200	243
Oriental Mindoro	54,920	66,204
Baco	2,654	2,873
Alag	37	29
Bangkatan	190	192
Baras (Mangyan Minority)	316	409
Bayanan	150	192
Burbuli	74	44
Catwiran I	63	64
Catwiran II	49	46

Province/City/ Municipality/Barangay	Employed	Unemployed
Dulangan I	53	45
Dulangan II	126	174
Lantuyang (Mangyan Minority)	219	202
Lumang Bayan	21	21
Malapad	31	26
Mangangan I	228	197
Mangangan II	19	24
Mayabig	113	149
Pambisan	33	39
Poblacion	67	68
Pulang-Tubig	35	36
Putican-Cabulo	20	17
San Andres	22	22
San Ignacio (Dulangan III)	214	280
Santa Cruz	32	44
Santa Rosa I	117	124
Santa Rosa II	139	130
Tabon-Tabon	61	78
Tagumpay	122	109
Water	103	112
Bansud	2,831	3,649
Alcadesma	62	81
Bato	73	90
Conrazon	414	605
Malo	255	318
Manihala	108	195
Pag-asa	141	199
Poblacion	207	253
Proper Bansud	234	304
Proper Tiguisan	122	173
Rosacara	329	300
Salcedo	379	501
Sumagui	204	223
Villa Pag-asa	303	407
Bongabong	5,852	7,689
Anilao	277	358
Aplaya	119	123
Bagumbayan I	59	91
Bagumbayan II	23	40
Batangan	198	340
Bukal	73	80
Camantigue	145	153

Province/City/ Municipality/Barangay	Employed	Unemployed
Carmundo	151	245
Cawayan	227	303
Dayhagan	135	173
Formon	118	143
Hagan	582	939
Hagupit	42	38
Ipil	131	185
Kaligtasan	135	187
Labasan	303	383
Labonan	97	172
Libertad	97	99
Lisap	1,206	1,262
Luna	41	45
Malitbog	197	191
Mapang	86	104
Masaguisi	179	267
Mina De Oro	144	295
Morente	132	284
Ogbot	64	98
Orconuma	100	136
Poblacion	105	140
Polusahi	73	97
Sagana	162	197
San Isidro	56	62
San Lucia	43	90
San Juan	26	27
Santa Cruz	98	92
Sigange	123	139
Tawas	105	111
Bulalacao (San Pedro)	6,887	6,637
Bagong Sikat	211	174
Balatasan	374	367
Benli (Mangyan Settlement)	1,278	802
Cabugao	363	249
Cambunang (Pob.)	353	400
Campaasan (Pob.)	182	237
Maasin	111	139
Maujao	421	592
Milag Rosa (Guiob)	314	378
Nasukob (Pob.)	799	792
Poblacion	347	345
San Francisco (Alimawan)	117	145

Province/City/ Municipality/Barangay	Employed	Unemployed
San Isidro	82	121
San Juan	649	646
San Roque (Buyayao)	1,286	1,250
City of Calapan (Capital)	3,064	3,564
Balingayan	38	46
Balite	112	92
Baruyan	51	72
Batino	37	36
Bayanan I	18	28
Bayanan II	71	100
Biga	43	45
Bondoc	35	40
Bucayao	62	76
Buhuan	17	23
Bulusan	68	83
Calero (Pob.)	40	34
Camansihan	41	58
Camilmil	75	93
Canubing I	48	51
Canubing II	151	220
Comunal	69	66
Guinobatan	107	116
Gulod	21	21
Gutad	51	66
Ibaba East (Pob.)	10	16
Ibaba West (Pob.)	41	58
Ilaya (Pob.)	66	73
Lalud	32	38
Lazareto	298	332
Libis (Pob.)	10	8
Lumang Bayan	61	74
Mahal Na Pangalan	42	53
Maidlang	36	68
Malad	12	13
Malamig	27	33
Managpi	56	57
Masipit	47	63
Nag-Iba I	31	25
Nag-Iba II	66	40
Navotas	44	57
Pachoca	37	53
Palhi	80	98

Province/City/ Municipality/Barangay	Employed	Unemployed
Panggalaan	10	7
Parang	55	55
Patas	21	19
Personas	48	73
Putingtubig	33	45
Salong	66	72
San Antonio	185	181
San Vicente Central (Pob.)	1	1
San Vicente East (Pob.)	-	-
San Vicente North (Pob.)	9	12
San Vicente South (Pob.)	1	1
San Vicente West (Pob.)	2	2
Santa Cruz	33	38
Santa Isabel	84	100
Santa Maria Village	1	9
Santa Rita (Bungahan)	22	28
Santo Niño	90	104
Sapul	49	59
Silonay	41	44
Suqui	34	43
Tawagan	15	27
Tawiran	46	44
Tibag	54	60
Wawa	13	15
Gloria	2,410	2,393
Agos	85	92
Agsalin	45	46
Alma Villa	55	71
Andres Bonifacio	45	44
Balete	143	150
Banus	90	106
Banutan	42	39
Bulaklakan	61	68
Buong Lupa	136	92
Gaudencio Antonino	44	41
Guimbonan	58	48
Kawit	79	98
Lucio Laurel	74	69
Macario Adriatico	42	48
Malamig	182	252
Malayong	110	107
Maligaya (Pob.)	142	136

Province/City/ Municipality/Barangay	Employed	Unemployed
Malubay	62	82
Manguyang	159	113
Maragooc	47	62
Mirayan	220	128
Narra	140	134
Papandungin	33	33
San Antonio	51	57
Santa Maria	47	56
Santa Theresa	68	67
Tambong	150	154
Mansalay	6,491	8,405
B. Del Mundo	619	757
Balugo	325	452
Bonbon	192	279
Budburan	244	296
Cabalwa	153	245
Don Pedro	318	422
Maliwanag	178	272
Manaul	520	621
Panaytayan	2,133	2,529
Poblacion	326	499
Roma	130	171
Santa Brigida	149	203
Santa Maria	190	278
Santa Teresita	434	609
Villa Celestial	130	187
Wasig	179	220
Waygan	271	365
Naujan	5,486	6,328
Adrialuna	102	84
Andres Ilagan (Mag-Asawang Tubig)	16	12
Antipolo	14	23
Apitong	123	194
Arangin	52	56
Aurora	164	168
Bacungan	47	66
Bagong Buhay	115	105
Balite	247	232
Bancuro	99	128
Banuton	179	188
Barcenaga	184	200
Bayani	133	189

Province/City/ Municipality/Barangay	Employed	Unemployed
Buhangin	38	40
Caburo	112	156
Concepcion	66	63
Dao	83	75
Del Pilar	52	59
Estrella	117	145
Evangelista	119	130
Gamao	66	94
General Esco	45	55
Herrera	46	78
Inarawan	85	107
Kalinisan	49	51
Laguna	103	93
Mabini	23	25
Magtibay	149	150
Mahabang Parang	100	128
Malaya	23	20
Malinao	65	57
Malvar	62	77
Masagana	67	62
Masaguig	28	38
Melgar A	37	66
Melgar B	93	161
Metolza	37	50
Montelago	149	209
Montemayor	44	47
Motoderazo	35	43
Mulawin	29	19
Nag-Iba I	47	69
Nag-Iba II	59	84
Pagkakaisa	63	78
Paitan	391	505
Paniquian	114	121
Pinagsabangan I	113	120
Pinagsabangan II	94	105
Piñahan	53	45
Poblacion I (Barangay I)	15	22
Poblacion II (Barangay II)	16	26
Poblacion III (Barangay III)	16	19
Sampaguita	115	120
San Agustin I	35	35
San Agustin II	55	72

Province/City/ Municipality/Barangay	Employed	Unemployed
San Andres	108	126
San Antonio	22	37
San Carlos	45	34
San Isidro	24	32
San Lucia	41	43
San Luis	60	61
San Nicolas	72	65
San Pedro	64	53
Santa Cruz	43	46
Santa Isabel	38	29
Santa Maria	142	176
Santiago	102	87
Santo Niño	61	81
Tagumpay	44	45
Tigkan	37	49
Pinamalayan	4,875	6,376
Anoling	67	100
Bacungan	96	120
Bangbang	42	40
Banilad	123	137
Buli	50	57
Cacawan	122	161
Calingag	158	223
Del Razon	82	100
Guinhawa	128	169
Inclanay	134	182
Lumangbayan	149	212
Malaya	86	102
Maliangcog	121	186
Maningcol	119	160
Marayos	127	174
MarFrancisco	184	265
Nabuslot	163	207
Pagalagala	47	76
Palayan	72	77
Pambisan Malaki	95	129
Pambisan Munti	64	85
Panggulayan	153	192
Papandayan	508	654
Pili	286	374
Quinabigan	178	207
Ranzo	54	73

Province/City/ Municipality/Barangay	Employed	Unemployed
Rosario	164	219
Sabang	375	453
Santa Isabel	198	289
Santa Maria	59	54
Santa Rita	103	167
Santo Niño	46	62
Wawa	234	300
Zone I (Pob.)	175	231
Zone II (Pob.)	60	71
Zone III (Pob.)	38	48
Zone IV (Pob.)	15	20
Pola	2,284	2,833
Bacawan	115	136
Bacungan	27	35
Batuhan	133	170
Bayanan	75	104
Biga	110	114
Buhay Na Tubig	60	83
Calima	102	143
Calubasanhon	90	112
Campamento	55	75
Casiligan	148	181
Malibago	82	99
Maluanluan	164	176
Matulatula	275	275
Misong	117	156
Pahilahan	204	235
Panikihan	90	132
Pula	103	124
Puting Cacao	80	118
Tagbakin	104	139
Tagumpay	60	97
Tiguihan	78	116
Zone I (Pob.)	9	11
Zone II (Pob.)	3	2
Puerto Galera	2,194	2,799
Aninuan	406	459
Baclayan	220	265
Balatero	158	159
Dulangan	139	182
Palangan	16	23
Poblacion	195	269

Province/City/ Municipality/Barangay	Employed	Unemployed
Sabang	215	279
San Antonio	26	52
San Isidro	174	281
Santo Niño	33	41
Sinandigan	86	129
Tabinay	197	235
Villaflor	329	425
Roxas	4,212	5,828
Bagumbayan (Pob.)	390	508
Cantil	199	275
Dangay	197	247
Happy Valley	128	205
Libertad	93	153
Libtong	133	208
Little Tanauan	28	41
Mabuhay	169	191
Maraska	62	91
Odiong	180	198
Paclasan (Pob.)	419	540
San Aquilino	194	240
San Isidro	183	226
San Lucia	370	504
San Mariano	364	490
San Miguel	80	133
San Rafael	137	164
San Vicente	679	1,103
Uyao	57	102
Victoria	150	209
San Teodoro	1,247	1,653
Bigaan	235	329
Caagutayan	358	508
Calangatan	164	208
Calsapa	149	192
Ilag	61	65
Lumangbayan	121	159
Poblacion	24	31
Tacligan	135	161
Socorro	2,198	2,777
Bagsok	54	58
Batong Dalig	74	103
Bayuin	125	167
Bugtong Na Tuog	227	363

Province/City/ Municipality/Barangay	Employed	Unemployed
Calocmoy	51	66
Calubayan	42	60
Catiningan	80	83
Fortuna	264	322
Happy Valley	126	169
Leuteboro I	88	101
Leuteboro II	101	82
Ma. Concepcion	52	74
Mabuhay I	101	97
Mabuhay II	90	101
Malugay	48	53
Matungao	79	89
Monteverde	79	130
Pasi I	20	27
Pasi II	49	58
Santo Domingo (Lapog)	136	159
Subaan	119	133
Villareal (Daan)	60	82
Zone I (Pob.)	38	84
Zone II (Pob.)	32	40
Zone III (Pob.)	29	32
Zone IV (Pob.)	34	44
Victoria	2,235	2,400
Alcate	200	236
Antonino	52	59
Babangonan	31	39
Bagong Buhay	44	48
Bagong Silang	64	71
Bambanin	111	107
Bethel	19	16
Canaan	26	36
Concepcion	89	127
Duongan	86	106
Lucia Leido Jr.	56	72
Loyal	130	119
Mabini	37	36
Macatoc	68	73
Malabo	75	67
Merit	29	29
Ordovilla	33	38
Pakyas	67	77
Poblacion I	53	86

Province/City/ Municipality/Barangay	Employed	Unemployed
Poblacion II	23	33
Poblacion III	131	133
Poblacion IV	41	43
Sampaguita	25	19
San Antonio	70	75
San Cristobal	36	49
San Gabriel	40	37
San Gelacio	36	34
San Isidro	70	51
San Juan	25	22
San Narciso	86	97
Urdaneta	88	87
Villa Cerveza	294	278
Palawan	86,914	121,425
Aborlan	2,082	3,245
Apo-Aporawan	116	181
Apoc-apoc	94	108
Aporawan	299	501
Barake	83	114
Cabigaan	164	273
Culandanum	172	311
Gogognan	32	56
Iraan	118	182
Isaub	139	212
Lucia Rizal	65	86
Mabini	33	62
Magbabadil	49	63
Plaridel	125	195
Poblacion	89	105
Ramon Magsaysay	133	215
Sagpangan	134	201
San Juan	86	158
Tagpait	65	98
Tigman	86	124
Agutaya	1,372	1,273
Abagat (Pob.)	16	32
Algeciras	482	362
Bangcal (Pob.)	8	11
Cambian (Pob.)	17	36
Concepcion	557	453
DIIt	110	129
Maracanao	39	65

Province/City/ Municipality/Barangay	Employed	Unemployed
Matarawis	37	51
Villafria	36	54
Villasol	70	80
Araceli	1,245	1,783
Balogo	49	72
Dagman	61	97
Dalayawon	25	34
Lumacad	78	101
Madoldolon	124	178
Mauringuen	106	124
Osmeña	113	147
Poblacion (Centro)	178	257
San Lucia De Oro	65	114
Santo Niño	47	71
Taloto	45	44
Tinintinan	101	161
Tudela (Calandagan)	253	383
Balabac	7,574	12,206
Agutayan	166	271
Bancalaan	2,608	4,098
Bugsuk (New Cagayancillo)	131	201
Catagupan	369	558
Indalawan	199	381
Malaking Ilog	236	320
Mangsee	1,587	2,849
Melville	294	526
Pandanan	200	306
Pasig	75	110
Poblacion I	11	17
Poblacion II	16	35
Poblacion III	44	73
Poblacion IV	27	62
Poblacion V	79	156
Poblacion VI	236	291
Rabor	149	215
Ramos	436	672
Salang	543	823
Sebaring	168	242
Bataraza	8,670	11,708
Bono-Bono	396	444
Bulalacao	262	370
Buliluyan	292	336

Province/City/ Municipality/Barangay	Employed	Unemployed
Culandanum	676	611
Igang-Igang	131	194
Inogbong	489	735
Iwahig	366	392
Malihud	243	267
Malitub	139	179
Marangas (Pob.)	707	1,107
Ocayan	306	477
Puring	165	253
Rio Tuba	1,280	2,012
Sandoval	423	412
Sapa	352	504
Sarong	284	416
Sumbiling	542	830
Tabud	167	248
Tagnato	172	192
Tagolango	174	203
Taratak	304	519
Tarusan	800	1,007
Brooke's Point	6,600	8,095
Amas	348	397
Aribungos	391	590
Barong-Barong	361	442
Calasaguen	224	368
Imulnod	444	503
Ipilan	611	895
Maasin	383	530
Mainit	436	485
Malis	419	499
Mambalot	259	352
Oring-orong	188	268
Pangobilian	690	758
Poblacion I	178	215
Poblacion II	35	59
Salogon	455	522
Samareñana	468	483
Saraza	495	527
Tubtub	215	202
Busuanga	1,157	1,588
Bogtong	44	55
Buluang	193	310
Cheey	159	229

Province/City/ Municipality/Barangay	Employed	Unemployed
Concepcion	108	148
Maglalambay	60	78
New Busuanga (Pob.)	69	101
Old Busuanga	41	58
Panlaitan	121	162
Quezon	55	82
Sagrada	63	79
Salvacion	89	98
San Isidro	34	43
San Rafael	48	56
Santo Niño	73	89
Cagayancillo	673	1,192
Bantayan (Pob.)	39	76
Calsada (Pob.)	12	25
Convento (Pob.)	22	42
Lipot North (Pob.)	10	20
Lipot South (Pob.)	8	22
Magsaysay	185	296
Mampio	105	179
Nusa	55	87
Santa Cruz	87	160
Tacas (Pob.)	21	42
Talaga	106	201
Wahig (Pob.)	23	42
City Of Puerto Princesa (Capital)	6,985	8,248
Babuyan	76	93
Bacungan	243	263
Bagong Bayan	95	114
Bagong Pag-asa (Pob.)	2	6
Bagong Sikat (Pob.)	173	203
Bagong Silang (Pob.)	172	197
Bahile	95	128
Bancao-Bancao	274	330
Barangay Ng Mga Mangingisda	392	558
Binduyan	49	66
Buenavista	65	82
Cabayugan	154	156
Concepcion	103	70
Inagawan	33	43
Inagawan Sub-Colony	324	446
Irawan	242	287
Iwahig (Pob.)	23	34

Province/City/ Municipality/Barangay	Employed	Unemployed
Kalipay (Pob.)	-	-
Kamuning	38	53
Langogan	206	151
Liwanag (Pob.)	55	50
Lucbuan	58	71
Luzviminda	197	280
Mabuhay (Pob.)	3	6
Macarascas	43	42
Magkakaibigan (Pob.)	-	-
Maligaya (Pob.)	-	-
Manalo	114	119
Mandaragat	213	273
Manggahan (Pob.)	-	1
Maningning (Pob.)	10	13
Maoyon	83	102
Marufinas	63	67
Maruyogon	97	127
Masigla (Pob.)	3	1
Masikap (Pob.)	1	1
Masipag (Pob.)	16	19
Matahimik (Pob.)	134	148
Matiyaga (Pob.)	27	31
Maunlad (Pob.)	30	39
MilagRosa (Pob.)	10	19
Model (Pob.)	2	2
Montible (Pob.)	24	35
Napsan	175	230
New Panggangan	30	29
Pagkakaisa (Pob.)	67	75
Princesa (Pob.)	8	8
Salvacion	62	62
San Lucia	256	315
San Manuel	228	250
San Miguel	338	416
San Pedro	262	282
San Rafael	98	99
Santa Cruz	40	66
Santa Lourdes	236	253
Santa Lucia (Pob.)	4	3
Santa Monica	101	123
Seaside (Pob.)	3	-
Sicsican	370	506

Province/City/ Municipality/Barangay	Employed	Unemployed
Simlocan	101	120
Tagabinit	103	102
Tagbuross	336	344
Tagumpay (Pob.)	3	1
Tanabag	59	49
Tanglaw (Pob.)	8	11
Tiniguiban	155	178
Coron	4,652	7,644
Banuag Daan	149	244
Barangay I (Pob.)	208	383
Barangay II (Pob.)	69	134
Barangay III (Pob.)	12	22
Barangay IV (Pob.)	15	20
Barangay V (Pob.)	74	126
Barangay VI (Pob.)	133	243
Bintuan	246	443
Borac	258	445
Buonavista	144	186
Bulalacao	353	641
Cabugao	323	557
Decabobo	117	174
Decalachao	324	546
Guadalupe	324	534
Lajala	117	197
Malawig	171	267
Marcilla	154	235
San Lucia	116	224
San Nicolas	209	325
Tagumpay	538	896
Tara	359	459
Turda	239	343
Culion	2,014	2,584
Balala	3	2
Baldat	63	73
Binudac	282	373
Burabod	120	146
Culango	9	13
De Carabao	306	419
Galoc	303	354
Halsey	134	172
Jardin	49	75
Libis	73	86

Province/City/ Municipality/Barangay	Employed	Unemployed
Luac	224	262
Malaking Patag	155	205
Osmeña	272	372
Tiza	21	32
Cuyo	1,333	2,314
Balading	55	78
Bangcal (Pob.)	25	34
Cabigsing (Pob.)	93	135
Caburian	30	43
Caponayan	131	188
Catadman (Pob.)	49	116
Funda	44	84
Lagaoriao (Pob.)	16	32
Lubid	91	134
Lungsod (Pob.)	28	54
Manamoc	164	303
Maringian	50	90
Pawa	81	129
San Carlos	74	159
Suba	357	634
Tenga-Tenga (Pob.)	18	37
Tocadan (Pob.)	27	64
Dumaran	2,014	2,832
Bacao	118	203
Bohol	99	139
Calasag	17	31
Capayas	150	207
Catep	82	97
Culasian	92	142
Danleg	178	265
Dumaran (Pob.)	107	146
Ilian	161	197
Itangil	209	289
Magsaysay	157	238
San Juan	35	52
Santa Maria	101	104
Santa Teresita	217	346
Santo Tomas	77	89
Tanatanaon	214	287
El Nido (Bacuit)	3,058	3,247
Aberawan	131	129
Bagong Bayan	152	145

Province/City/ Municipality/Barangay	Employed	Unemployed
Barotuan	141	135
Bebeladan	113	153
Bucana	503	486
Buena Suerte Pob. (Barangay 2)	77	87
Corong-Corong Pob. (Barangay 4)	96	102
Mabini	140	136
Maligaya Pob. (Barangay 1)	21	30
Manlag	105	116
Masagana Pob. (Barangay 3)	85	88
New Ibajay	254	283
Pasadeña	114	101
San Fernando	193	219
Sibaltan	96	128
Teneguiban	559	595
Villa Libertad	172	162
Villa Paz	106	152
Kalayaan	2	2
Pag-asa (Pob.)	2	2
Linapacan	1,698	2,442
Barangonan (Iloc)	121	160
Cabunlawan	82	165
Calibangbangan	163	219
Decabaitot	103	162
Maroyogroyog	166	224
Nangalao	269	341
New Culaylayan	140	201
Pical	198	260
San Miguel (Pob.)	338	562
San Nicolas	118	148
Magsaysay	834	987
Alcoba	82	145
Balaguen	120	149
Canipo	149	164
Cocoro	169	152
Danawan (Pob.)	17	30
Emilod	26	47
Igabas	46	60
Lacaren	19	22
Los Angeles	19	31
Lucbuan	107	102
Rizal	80	85
Narra	3,579	4,340

Province/City/ Municipality/Barangay	Employed	Unemployed
Antipuluan	241	335
Aramaywan	369	402
Bagong Sikat	63	99
Batang-Batang	58	71
Bato-Bato	116	122
Burirao	276	257
Caguisan	72	82
Calategas	283	295
Dumagueña	215	331
Elvita	66	82
Estrella Village	49	77
Ipilan	162	207
Malatgao	82	106
Malinao	154	211
Narra (Pob.)	305	384
Panacan	231	291
Panacan 2	224	261
Princess Urduja	232	226
Sandoval	93	121
Tacras	81	108
Taritien	72	103
Teresa	76	92
Tinagong Dagat	59	77
Quezon	6,413	8,921
Alfonso XIII (Pob.)	833	1,219
Aramaywan	433	694
Berong	331	520
Calatagbak	231	322
Calumpang	330	465
Isugod	583	765
Maasin	242	333
Malatgao	324	413
Panitian	937	1,219
Pinaglabanan	386	551
Quinlogan	453	616
Sowangan	318	413
Tabon	554	788
Tagusao	458	603
Rizal (Marcos)	6,379	9,201
Bunog	403	588
Campong Ulay	257	327
Candawaga	663	1,062

Province/City/ Municipality/Barangay	Employed	Unemployed
Canipaan	414	645
Culasian	398	565
Iraan	877	1,246
Latud	295	434
Panalingaan	650	960
Punta Baja	834	1,217
Ransang	659	962
Taburi	929	1,195
Roxas	5,442	7,225
Abaroan	286	298
Antonino	115	218
Bagong Bayan	119	130
Barangay I (Pob.)	274	428
Barangay II (Pob.)	35	53
Barangay III (Pob.)	114	173
Barangay IV (Pob.)	392	582
Barangay V Pob. (Porao Island)	-	-
Barangay VI Pob. (Johnson Island)	43	58
Caramay	213	295
Dumarao	346	361
Iraan	95	118
Jolo	169	199
Magara (Arasan)	562	731
Malcampo	161	269
Mendoza	108	166
Narra (Minara)	63	92
New Barbacan (Retac)	229	326
New Cuyo	173	231
Nicanor Zabala	223	296
Rizal	83	102
Salvacion	72	82
San Isidro	52	57
San Lucia	125	190
San Miguel	107	144
San Nicolas	102	114
Sandoval	232	298
Tagumpay	297	385
Taradungan	122	116
Tinitian	255	357
Tumarbong	275	356
San Vicente	2,540	3,810
Alimanguan	386	602

Province/City/ Municipality/Barangay	Employed	Unemployed
Binga	181	288
Caruray	389	587
Kemdeng	112	167
New Agutaya	252	416
New Canipo	137	201
Poblacion (San Vicente)	446	642
Port Barton	441	634
San Isidro	48	73
Santo Niño	148	200
Sofronio Española	3,372	4,936
Abo-Abo	261	347
Iraray	248	369
Isumbo	208	302
Labog	384	580
Panitian	797	1,082
Pulot Center	332	588
Pulot Interior (Pulot II)	495	716
Pulot Shore (Pulot I)	372	579
Punang	275	373
Taytay	7,226	11,602
Abongan	293	389
Alacalian	298	475
Banbanan	175	266
Bantulan	297	458
Baras (Pangpang)	145	207
Batas	130	211
Bato	224	358
Beton	149	231
Busy Bees	116	208
Calawag	647	989
Casian	562	941
Cataban	111	178
Debangan	124	237
Depla	121	212
Libertad	185	318
Liminangcong	440	632
Meytegued	111	208
Minapla	82	116
New Guinlo	262	389
Old Guinlo	62	93
Paglaum	177	333
Paly (Paly Island)	229	306

Province/City/ Municipality/Barangay	Employed	Unemployed
Pamantolon	196	359
Pancol	227	396
Poblacion	866	1,510
Pularaquen (Canique)	271	494
San Lucia	190	313
Sandoval	107	169
Silanga	159	264
Talog	138	137
Tumbod	132	205
Romblon	42,431	53,114
Alcantara	2,308	3,309
Bagsik	184	249
Bonlao	184	234
Calagonsao	223	308
Camili	266	345
Camod-Om	153	235
Gui-Ob	154	253
Lawan	136	140
Madalag	209	284
Poblacion	154	250
San Isidro	140	230
San Roque	167	277
Tugdan	338	504
Banton	705	1,181
Balogo	61	109
Banice	43	89
Hambi-An	57	102
Lagang	12	16
Libtong	28	50
Mainit	54	83
Nabalay	21	44
Nasunogan	46	59
Poblacion	63	135
Sibay	41	61
Tan-Ag	46	76
Toctoc	39	71
Togbongan	14	29
Togong	48	71
Tumalum	39	61
Tungonan	46	50
Yabawon	47	75
Cajidiocan	3,329	4,487

Province/City/ Municipality/Barangay	Employed	Unemployed
Alibagon	122	157
Cambajao	403	464
Cambalo	281	421
Cambijang	237	364
Cantagda	202	274
Danao	460	628
Gutivan	178	224
Lico	90	134
Lumbang Este	104	140
Lumbang Weste	346	449
Marigondon	240	323
Poblacion	131	199
Sugod	279	375
Taguilos	256	335
Calatrava	1,364	1,900
Balogo	220	271
Linao	191	310
Pagsangahan	152	201
Pangulo	249	364
Poblacion	119	179
San Roque	208	276
Talisay	225	299
Concepcion	447	571
Bachawan	56	86
Calabasahan	116	125
Dalajican	31	51
Masadya	28	37
Masudsud	29	37
Poblacion	51	64
Sampong	56	76
San Pedro (Agbatang)	57	48
San Vicente	23	47
Corcuera	1,658	1,584
Alegria	342	320
Ambulong	126	89
Colongcolong	157	122
Gobon	99	134
Guintiguiban	36	51
Ilijan	110	124
Labnig	101	82
Mabini	24	33
Mahaba	78	70

Province/City/ Municipality/Barangay	Employed	Unemployed
Mangansag	169	142
Poblacion	22	33
San Agustin	79	106
San Roque	170	131
San Vicente	59	65
Tacasan	86	82
Ferrol	979	1,186
Agnonoc	89	110
Bunsoran	116	144
Claro M. Recto	98	118
Hinaguman	238	273
Poblacion (Ferrol)	177	242
Tubigon	261	299
Looc	3,058	2,844
Agojo	257	272
Balatucan	157	157
Buenavista	210	220
Camandao	356	390
Guinhayaan	153	162
Limon Norte	444	306
Limon Sur	403	426
Manhac	172	170
Pili	194	101
Poblacion	200	200
Punta	314	303
Tuguis	198	137
Magdiwang	2,267	2,535
Agsao	104	96
Agutay	314	332
Ambulong	215	232
Dulangan	332	391
Ipil	285	250
Jao-Asan	177	213
Poblacion	190	282
Silum	132	202
Tampayan	518	537
Odiongan	4,239	5,789
Amatong	243	225
Anahao	243	396
Bangon	141	263
Batiano	144	191
Budiong	235	347

Province/City/ Municipality/Barangay	Employed	Unemployed
Canduyong	234	355
Dapawan	181	225
Gabawan	215	222
Libertad	236	319
Ligaya (Pob.)	6	20
Liwanag (Pob.)	9	21
Liwayway (Pob.)	-	-
Malilico	104	164
Mayha	93	146
Panique	334	421
Pato-o	454	509
Poctoy	126	150
Progreso Este	207	305
Progreso Weste	128	189
Rizal	182	327
Tabing Dagat (Pob.)	32	42
Tabobo-an	160	229
Tuburan	170	251
Tulay	126	188
Tumingad	236	284
Romblon (Capital)	6,639	7,904
Agbaluto	123	149
Agbudia	167	253
Agnaga	266	296
Agnay	65	65
Agnipa	182	195
Agpanabat	200	260
Agtongo	260	331
Alad	357	402
Bagacay	439	503
Barangay I (Pob.)	40	52
Barangay II (Pob.)	78	136
Barangay III (Pob.)	73	117
Barangay IV (Pob.)	51	70
Cajimos	507	593
Calabogo	220	274
Capaclan	734	871
Cobrador (Naguso)	197	226
Ginablan	95	114
Guimpingan	140	166
Ilauran	340	387
Lamao	205	248

Province/City/ Municipality/Barangay	Employed	Unemployed
Li-O	309	340
Logbon	111	123
Lonos	311	342
Lunas	171	196
Macalas	220	271
Mapula	61	75
Palje	109	143
Sablayan	374	428
Sawang	109	135
Tambac	125	143
San Agustin	3,937	3,816
Bachawan	308	315
Binongahan	424	439
Binugusan	113	103
Buli	151	165
Cabolutan	268	296
Cagbuaya	177	171
Camantaya	84	89
Carmen	335	354
Cawayan	183	163
Doña Juana	546	444
Dubduban	439	437
Lusong	184	147
Mahabang Baybay (Long Beach)	336	374
Poblacion	103	97
Sugod	286	222
San Andres	2,166	3,159
Agpudlos	212	330
Calunacon	198	201
Doña Trinidad	53	67
Juncarlo	104	140
Linawan	253	348
Mabini	203	298
Marigondon Norte	163	256
Marigondon Sur	147	172
Matutuna	240	336
Pag-Alad	145	244
Poblacion	129	156
Tan-Agan	217	425
Victoria	102	186
San Fernando	3,746	4,674
Agtiwa	238	224

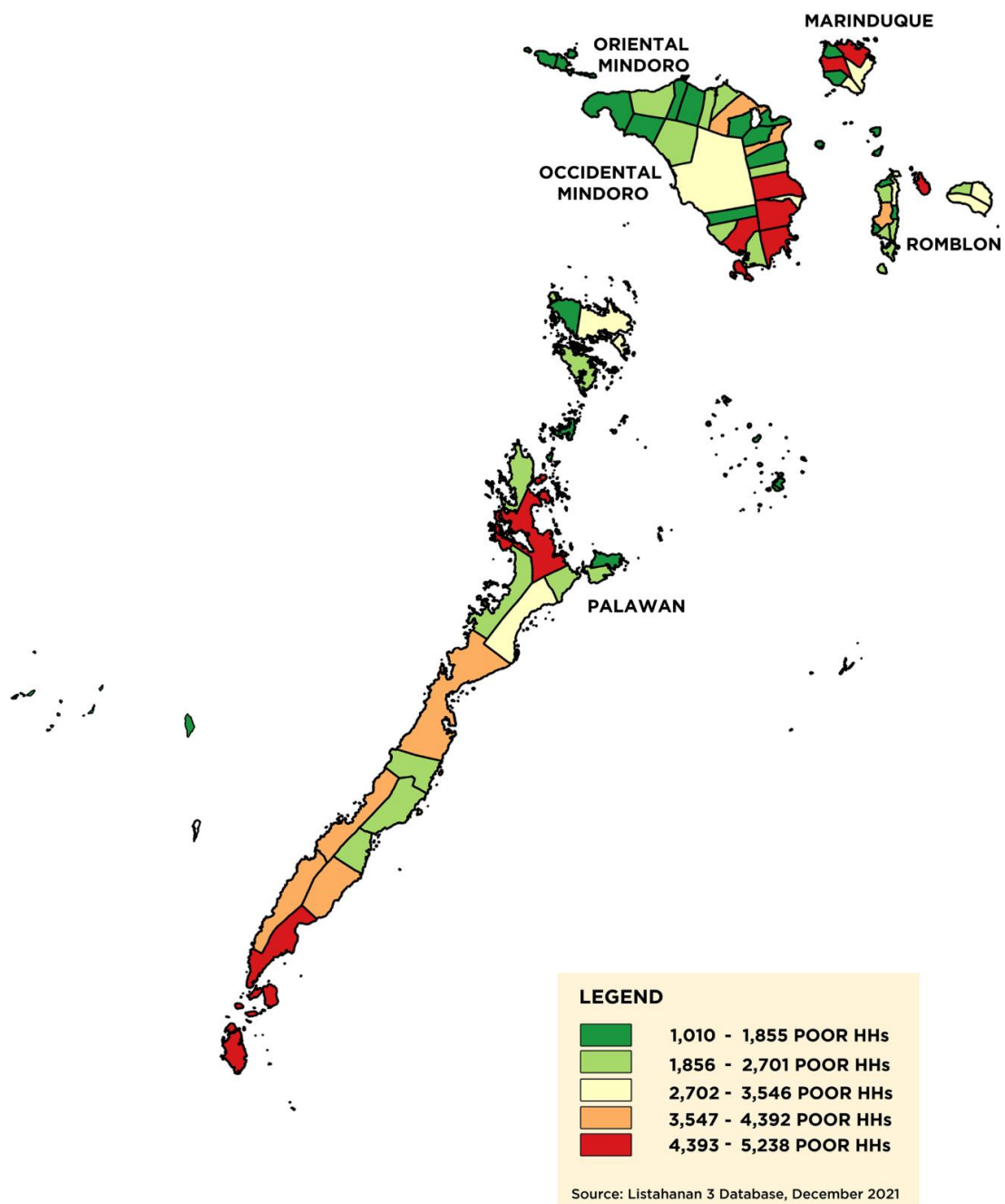
Province/City/ Municipality/Barangay	Employed	Unemployed
Azarga	311	361
Campalingo	215	314
Canjalon	304	402
España	316	503
Mabini	233	295
Mabulo	301	408
Otod	345	370
Panangcalan	167	175
Pili	186	275
Poblacion	122	173
Taclobo	1,008	1,174
San Lucia	1,559	2,861
Busay	265	508
Combot	209	310
Lanas	426	815
Pinamihagan	262	453
Poblacion (Agcogon)	397	775
Santa Fe	2,813	3,359
Agmanic	327	449
Canyayo	399	375
Danao Norte	219	281
Danao Sur	104	170
Guinbirayan	298	292
Guintigbasan	73	113
Magsaysay	256	327
Mat-i	207	234
Pandan	298	297
Poblacion	327	371
Tabugon	305	450
Santa Maria (Imelda)	1,217	1,955
Bonga	171	304
Concepcion Norte (Pob.)	361	596
Concepcion Sur	332	515
Paroyhog	81	152
San Isidro	113	144
Santo Niño	159	244

ANNEX H – LISTAHANAN 3 MIMAROPA Region Poverty Map, 2021



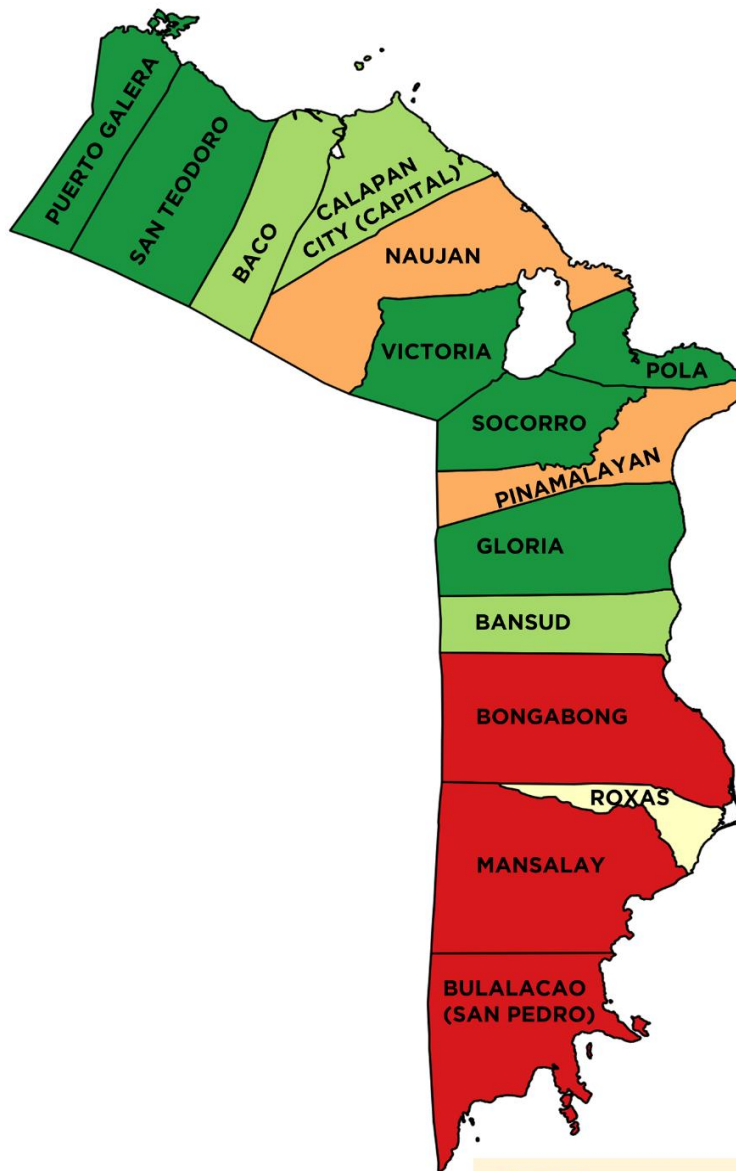
Listahanan 3 POVERTY MAP
 Bawat Bahay Magkakasama sa Kaunlaran

MIMAROPA REGION



ANNEX I – LISTAHANAN 3 Province of Oriental Mindoro Poverty Map, 2021

Listahanan 3 POVERTY MAP
Bawat Bahay Magkakasama sa Kaunlaran
 ORIENTAL MINDORO PROVINCE



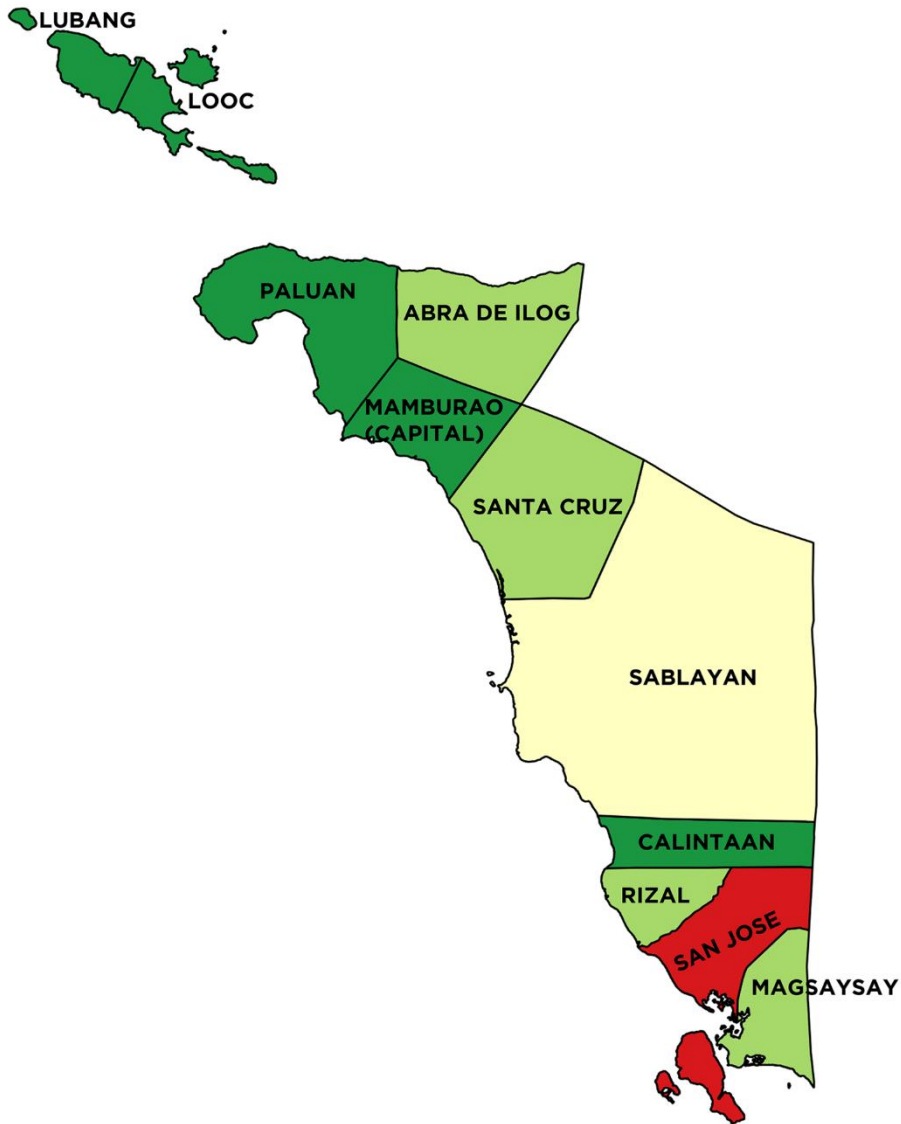
LEGEND

■	1,010 - 1,855 POOR HHs
■	1,856 - 2,701 POOR HHs
■	2,702 - 3,546 POOR HHs
■	3,547 - 4,392 POOR HHs
■	4,393 - 5,238 POOR HHs

Source: Listahanan 3 Database, December 2021

ANNEX J – LISTAHANAN 3 Province of Occidental Mindoro Poverty Map, 2021

Listahanan 3 POVERTY MAP
 Bawat Bahay Magkakasama sa Kaunlaran
OCCIDENTAL MINDORO PROVINCE



LEGEND

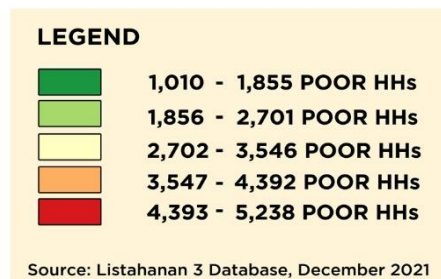
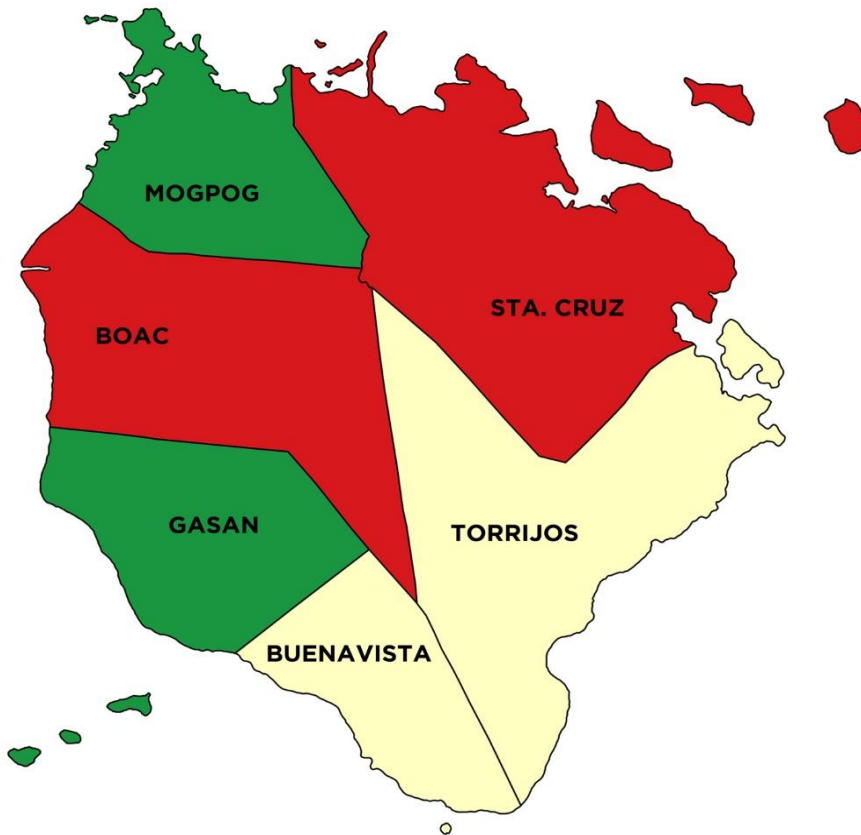
■	1,010 - 1,855 POOR HHs
■	1,856 - 2,701 POOR HHs
■	2,702 - 3,546 POOR HHs
■	3,547 - 4,392 POOR HHs
■	4,393 - 5,238 POOR HHs

Source: Listahanan 3 Database, December 2021

ANNEX K – LISTAHANAN 3 Province of Marinduque Poverty Map, 2021

Listahanan 3 POVERTY MAP
Bawat Bahay Magkakasama sa Kaunlaran

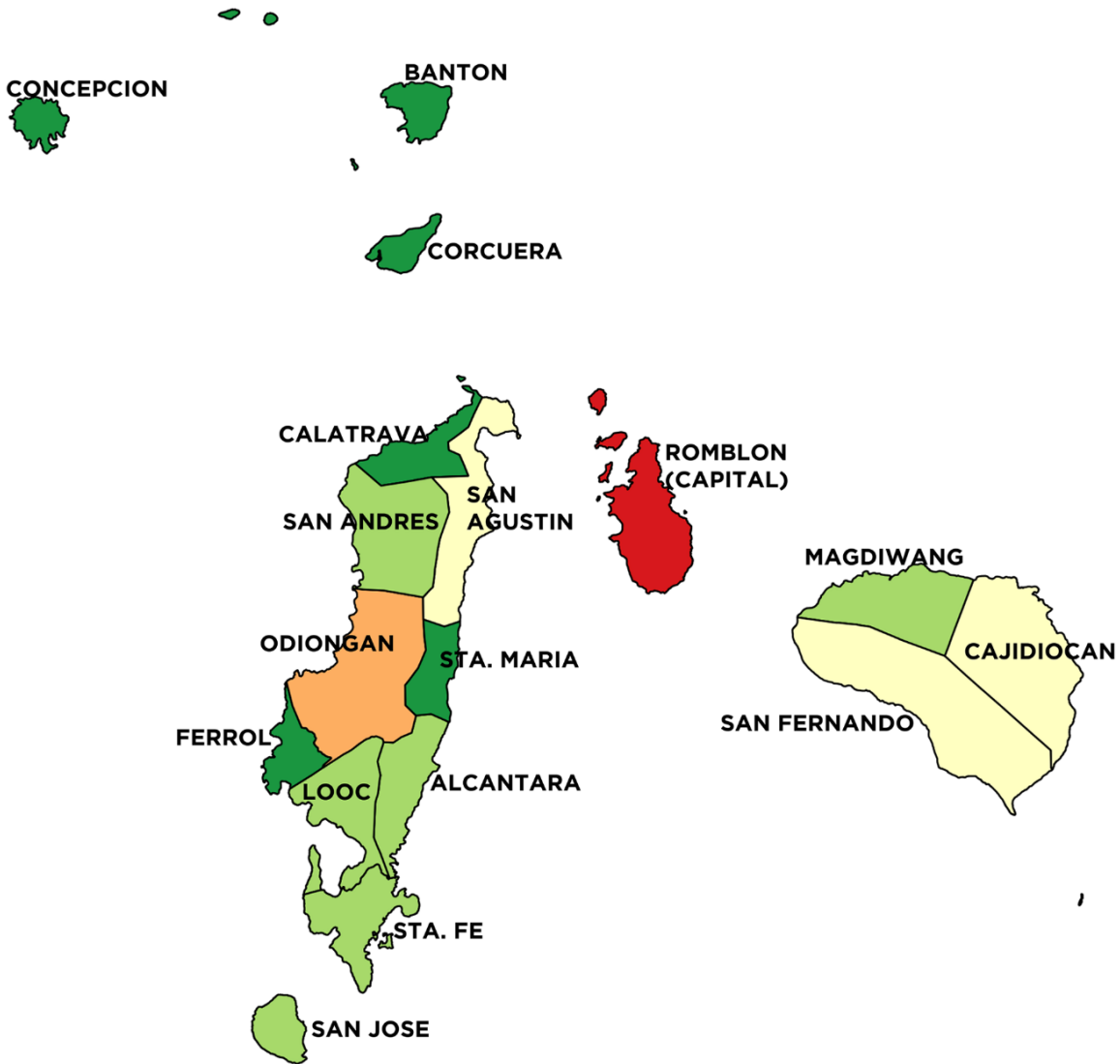
MARINDUQUE PROVINCE



ANNEX L– LISTAHANAN 3 Province of Romblon Poverty Map, 2021

Listahanan 3 POVERTY MAP
 Bawat Bahay Magkakasama sa Kaunlaran

ROMBLON PROVINCE



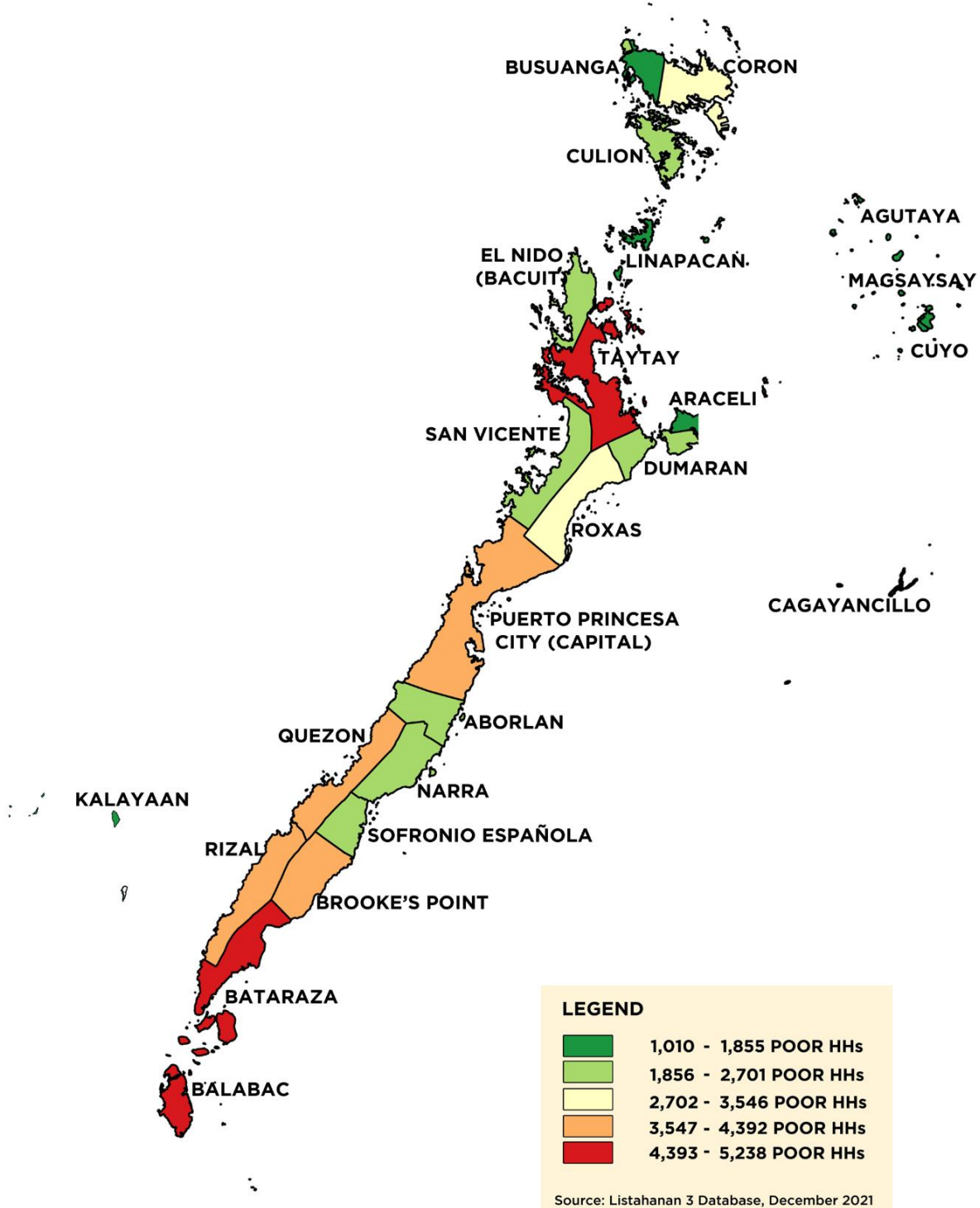
LEGEND

	1,010 - 1,855 POOR HHs
	1,856 - 2,701 POOR HHs
	2,702 - 3,546 POOR HHs
	3,547 - 4,392 POOR HHs
	4,393 - 5,238 POOR HHs

Source: Listahanan 3 Database, December 2021

ANNEX M- LISTAHANAN 3 Province of Palawan Poverty Map, 2021

Listahanan 3 POVERTY MAP
 Bawat Bahay Magkakasama sa Kaunlaran
PALAWAN PROVINCE



**EDITORIAL BOARD
DSWD-NHTSPR-MIMAROPA REGION**

LEONARDO C. REYNOSO, CESO III
Regional Director

BENCHIE B. GONZALES
Assistant Regional Director for Administration

SHEILA S. TAPIA
Assistant Regional Director for Operations

EDITHA B. OCAMPO
OIC Division Chief – Policy and Plans Division

JOEL S. MIJARES
Division Chief – Human Resource Management and Development Division

RICHARD B. JARAVATA
Regional Information Officer – Social Marketing Unit

REGIONAL PROJECT MANAGEMENT OFFICE

Technical Staff

ERNIE H. JARABEJO
Regional Coordinator

EDWIN L. IBO
Regional Information and Technology Officer

CARYL T. BOLASA
Regional Associate Statistician

JASON ECO OLIVERIO
AA-Social Marketing

Administration and Finance
MONIQUE VHINCY A. BENEDICTO

AA-Finance

JESSIE R. JAMBALOS

AA-for Budget

JOHN CHRISTIAN MORES

AA-Operations



Listahanan 3

Bawat Bahay Magkakasama sa Kaunlaran



DEPARTMENT OF SOCIAL WELFARE AND DEVELOPMENT
Field Office MIMAROPA
National Household Targeting System for Poverty Reduction
National Household Targeting Section
Malate, Manila

Feedback

For inquiries, comments and suggestions, email us at listahanan.fomimaropa@dswd.gov.ph and/or contact us at telephone number: (02) 5336-8107 local 24038