
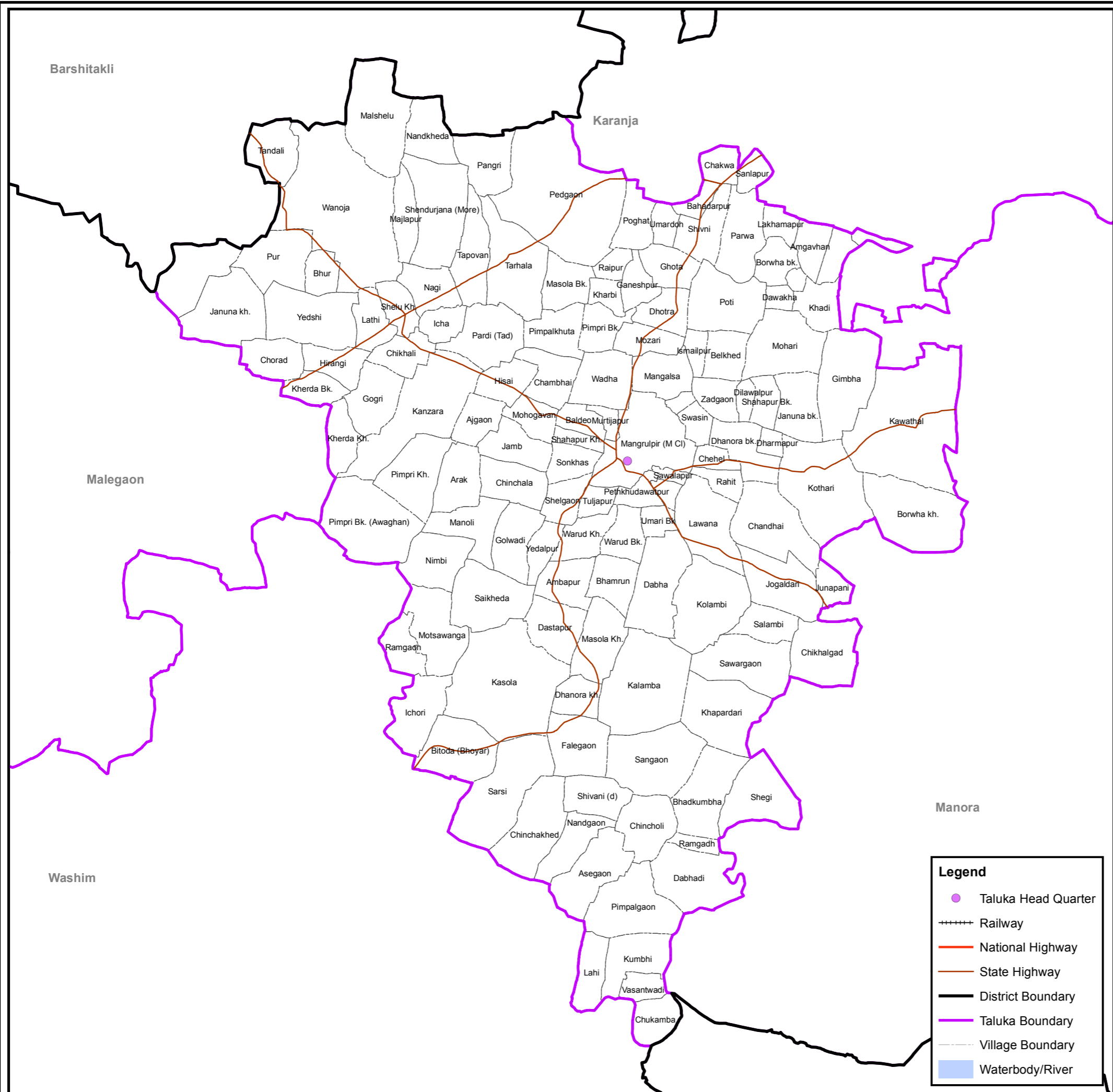
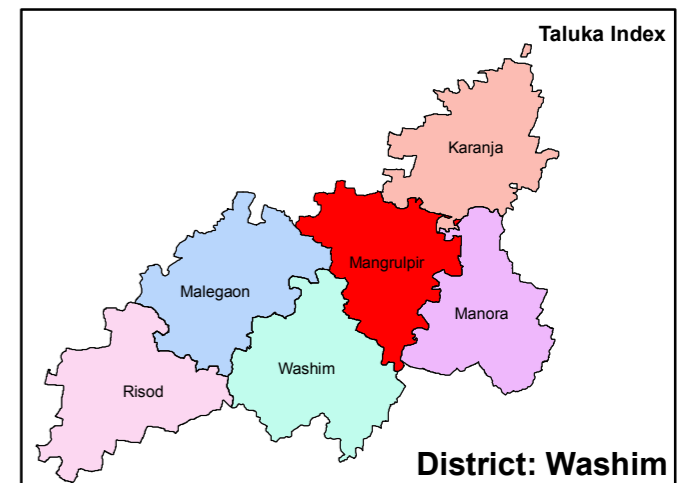


Village Map

Taluka: Mangrulpir
District: Washim




Location Index



Legend

- Taluka Head Quarter
- +++++ Railway
- National Highway
- State Highway
- District Boundary
- Taluka Boundary
- Village Boundary
- Waterbody/River

Data Source: Village maps from Land Record Department, GoM.
Waterbody/River from Satellite Imagery.

Generated By:

Maharashtra Remote Sensing Applications Centre
 Autonomous Body of Planning Department,
 Government of Maharashtra, VNIT Campus,
 South Ambazari Road, Nagpur 440 010