



Japan. Endless Discovery.

INFORMATION ON
**JAPANESE
PORTS**



Japan. Official
Travel App



JNTO

Japan National
Tourism Organization

<https://www.japan.travel/en>



Japan Cruise Tour

A Taste of What Awaits



Himeji Castle

Plenty of Timeless Heritage & Scenery

World heritage, old castles, ruins, traditional streets... Within walking distance of ports, you can find numerous historical sites that have long played a central role in the lifestyles and faith of the Japanese people. And when you look beyond the mere visual beauty to the skill and culture that created these attractions, you'll have a better idea of how our ancestors once lived.



Mt. Fuji

Lovely Landscapes from Sea

Viewing a landscape from a cruise ship offer a unique perspective, entirely different from what you get on land. From the ocean, you can savor the sight of famous spots in a new light: Mt. Fuji glittering on the water with even greater magnificence and beauty, or the bright neon lights reflecting off the sea near a port at night.



Kiyomizu-dera Temple

Appreciate Japan's Distinctive Scenery

There are various cruise courses where passengers can tour spots that represent the best of Japan in each season. Some offer the opportunity to take in beautiful scenery, such as cherry blossoms in spring or the vivid leaves of autumn. In summer, other courses provide tours of Japanese festivals to beat the heat.



Kabira Bay

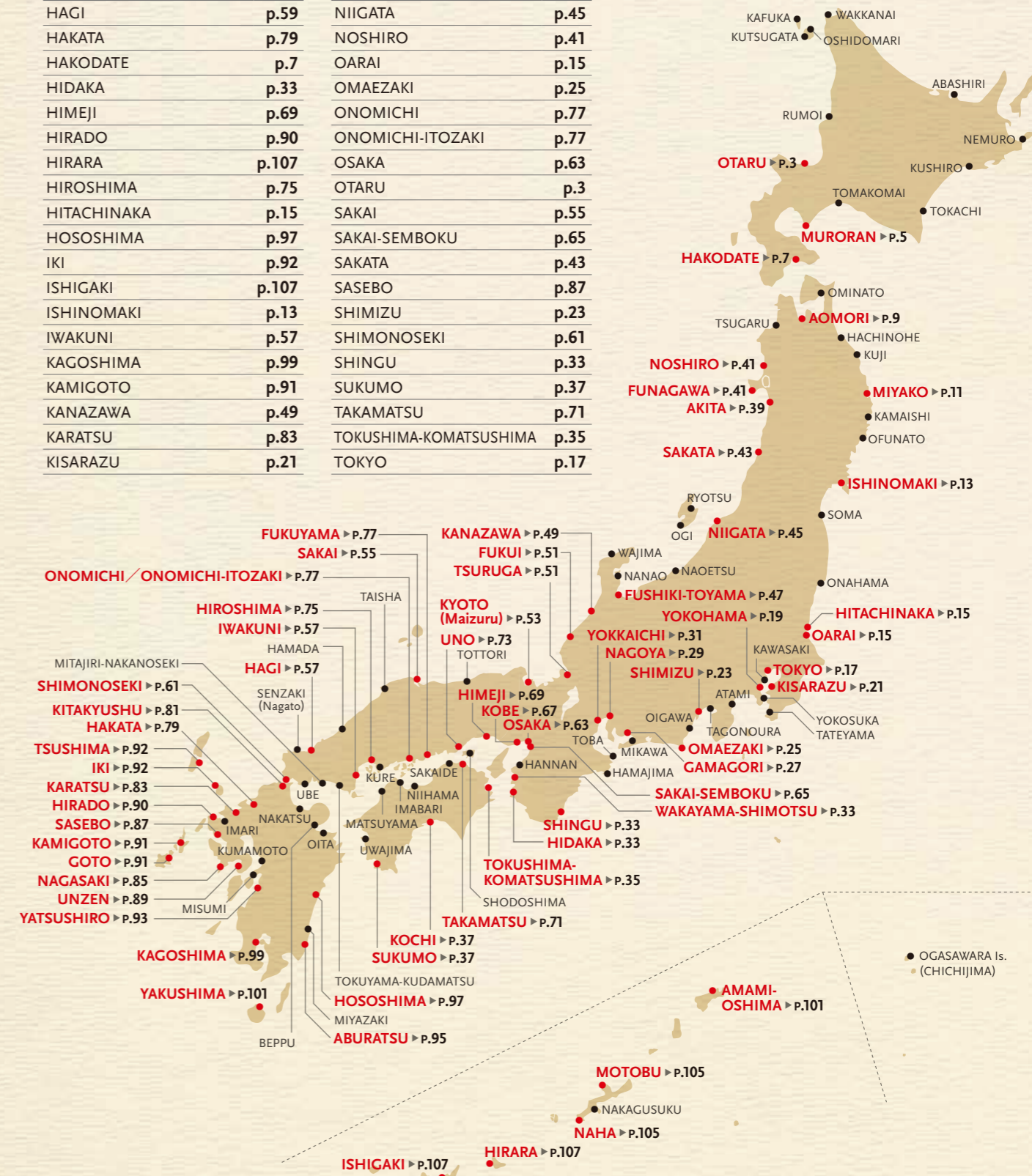
Easy Access to Remote Islands

Japan is an archipelago of islands, surrounded by the ocean, so one wonderful thing about touring the country on a cruise ship is the easy access to remote islands that other means of travel can't provide. Travelers can enjoy diverse nature and cultures, each influenced by its latitude, from Japan's northernmost prefecture of Hokkaido to Okinawa in the farthest south.

INDEX *in alphabetical order

ABURATSU	p.95	KITAKYUSHU	p.81	TSURUGA	p.51
AKITA	p.39	KOBE	p.67	TSUSHIMA	p.92
AMAMI-OSHIMA	p.101	KOCHI	p.37	UNO	p.73
AOMORI	p.9	KYOTO (Maizuru)	p.53	UNZEN	p.89
FUKUI	p.51	MIYAKO	p.11	WAKAYAMA-SHIMOTSU	p.33
FUKUYAMA	p.77	MOTOBU	p.105	YAKUSHIMA	p.101
FUNAGAWA	p.41	MURORAN	p.5	YATSUSHIRO	p.93
FUSHIKI-TOYAMA	p.47	NAGASAKI	p.85	YOKKAICHI	p.31
GAMAGORI	p.27	NAGOYA	p.29	YOKOHAMA	p.19
GOTO	p.91	NAHA	p.105		
HAGI	p.59	NIIGATA	p.45		
HAKATA	p.79	NOSHIRO	p.41		
HAKODATE	p.7	OARAI	p.15		
HIDAKA	p.33	OMAEZAKI	p.25		
HIMEJI	p.69	ONOMICHI	p.77		
HIRADO	p.90	ONOMICHI-ITTOZAKI	p.77		
HIRARA	p.107	OSAKA	p.63		
HIROSHIMA	p.75	OTARU	p.3		
HITACHINAKA	p.15	SAKAI	p.55		
HOSOSHIMA	p.97	SAKAI-SEMBOKU	p.65		
IKI	p.92	SAKATA	p.43		
ISHIGAKI	p.107	SASEBO	p.87		
ISHINOMAKI	p.13	SHIMIZU	p.23		
IWAKUNI	p.57	SHIMONOSEKI	p.61		
KAGOSHIMA	p.99	SHINGU	p.33		
KAMIGOTO	p.91	SUKUMO	p.37		
KANAZAWA	p.49	TAKAMATSU	p.71		
KARATSU	p.83	TOKUSHIMA-KOMATSUSHIMA	p.35		
KISARAZU	p.21	TOKYO	p.17		

LARGE 100,000 tons or larger
MIDDLE 40,000 tons or larger, below 100,000 tons
SMALL Below 40,000 tons





Port of OTARU HOKKAIDO

A Member of the Northwest Pacific Region Cruise Conference

Contact us

TEL +81-134-23-1107
 E-MAIL kowan@city.otaru.lg.jp
 URL https://www.city.otaru.lg.jp

LARGE
 MIDDLE
 SMALL

Otaru Port is situated on the central west coast of Hokkaido. Surrounded by mountains on three sides, this beautiful natural harbor has a long history. In the latter half of the 1800s, the port was improved to facilitate coal shipping. In 1899, it was designated as a port for foreign trade. Since then, accompanying the dynamic development of Otaru City in the commerce, industry and finance sectors, Otaru Port has played an important role as a distribution base for central Hokkaido. The canal once used for loading ships in the old days has now become a famous attraction, and many tourists visit it from all over the world. Otaru Port has also become a very popular destination for cruise ships recently.



City Area and Cruise Ship (Port of Otaru)

Port Facilities

Name	
(1) Wharf No. 3	(2) Katsunai Wharf
Location	
(1) 3 Minatomachi Otaru	(2) 6 Chikkou Otaru
Access	
Station	(1) JR Otaru Station (15 min. walk) (2) JR Otaru Chikkou Station (20 min. walk)
Airport	New Chitose Airport, Sapporo (70 min. by JR rapid train or car)
Facilities	
Facility Overview	None available
Capacity	
Length	(1) 344 m (157 m + 187 m) (2) 370 m (185 m × 2)
Water Depth	(1) 9 m (2) 10 m
Apron Width	(1) 10 – 15 m (2) 20 m

Boarding Bridges	None available
Tidal Range	0.5 m
Services	
Services	Content
Welcome Ceremonies	Presentation of flower bouquet and commemorative gifts. Speech of welcome.
Introducing Japanese Culture	Japanese drum band performance for departures, arranging local shows
Tourist Information Center, Currency Exchange	Negotiable
Shuttle Bus Services	(1) Wharf No. 3 is very close to sightseeing areas, so shuttle bus is not necessary. (2) Paid bus from Katsunai Wharf to Otaru Station (large cruise ships only)
City Sightseeing for Crews	Negotiable

Sightseeing Spots

■ Otaru Canal

The face of Otaru has to be its famous canal, a peaceful waterway, as well as the cluster of historic warehouses along its bank. In the light of the gas lamps by night, or reflecting the sunlight by day, the Otaru Canal provides a romantic backdrop all year around.



Otaru Canal

■ Historical Architecture

There is a lot of historical stone architecture in the downtown area of Otaru, which remains from the old days of its prosperity. The street on which these stone buildings stand was once known as “Wall Street of the North,” because many banks used to have branch offices here and the area was considered the center of finance in Hokkaido. In the suburbs, there are the wooden palaces and mansions of Amimotos (owners of fishing nets and vessels) built by herring fortunes. These evoke the golden age of herring fishing.

■ Sake, Wine, Whiskey

Dotted around Otaru are sake, wine, and whiskey factories. Whiskey factory visits are popular, offering a glimpse into the process of manufacturing Japanese whiskey, which has earned high acclaim all over the world.



The Nikka Whisky Distilling Co., Ltd. Yoichi Distillery

■ Sushi

Otaru is famous for sushi. Sea urchin, abalone, mantis shrimp, and other fresh seafood are all caught in the waters near Otaru. There are over 100 sushi restaurants in the city, making Otaru the foremost city for sushi in Japan. There is a famous street called Sushiya-dori (Sushi Restaurant Street) where you can enjoy sushi made with the freshest seafood. Try some hand-formed sushi as well.



Sushi

■ Sakaimachi Street

Sakaimachi Street is famous for shopping and sightseeing. There are many glass shops, music box shops, sweet shops, and coffee shops. There are always tourists enjoying souvenir shopping here, giving it a lively, fun atmosphere.

■ Niseko-Shakotan-OtaruKaigan Quasi-National Park

The Niseko and Shakotan coastal area comprise a quasi-national park. The Niseko area is a large ski resort famous for top-quality snow and onsen (hot springs). The Shakotan coastal area is the coast line from the Shakotan peninsula to Otaru. Visitors can enjoy dramatic views of clear sea waters and steep cliffs, in addition to enjoying fresh seafood.



Cape Kamui (Shakotan Peninsula)

■ Sapporo

Sapporo is the largest city in Hokkaido, with a population of about 2 million people. Points of interest in Sapporo include the Former Hokkaido Government Office Building, the Clock Tower, Odori Park, and the Sapporo TV Tower. These all are situated near the station, with many department stores and major retailers also nearby, which is very handy for sightseeing. The Yosakoi Soran Festival and Snow Festival are very famous Sapporo events.



The Former Hokkaido Government Office Building





Port of MURORAN HOKKAIDO

Contact us

TEL +81-143-22-3192
 E-MAIL kouwan-ken@city.muroran.lg.jp
 URL <https://westiburi.jp/> (Sightseeing)
https://www.city.muroran.lg.jp/main/org&120/passenger_boat.html (Port)

LARGE
 MIDDLE
 SMALL

Muroran developed as a manufacturing town, centered on the steel industry. The town is surrounded by some of Japan's leading tourist destinations, such as Lake Toya, where the G8 Summit was held, and Noboribetsu Onsen. In 2020, Upopoy, a national museum presenting the culture of the indigenous people of Hokkaido, the Ainu, was completed. You can also enjoy a variety of tours from Muroran, such as visiting Sapporo within 2 hours or so.



Cape chikyu

Port Facilities

Name			
(1) Shukuzu Wharf (2) Central Wharf (3) Sakimori Wharf			
Location			
(1) Shukuzu, Muroran City, Hokkaido (2) Kaigan, Muroran City, Hokkaido (3) Sakimori, Muroran City, Hokkaido			
Nearest Station (Time Req.)			
(1) JR Muroran Station (10 min. by car) (2) JR Muroran Station (15 min. walk) (3) JR Higashi Muroran Station (15 min. by car)			
Access			
Station	JR Muroran Station / JR Higashi Muroran Station		
Airport	New Chitose Airport (80 min. by car)		
Capacity	(1)	(2)	(3)
Length	410 m	241 m	280 m
Water Depth	11 m	9 m	14 m
Apron Width	20 m	20 m	20 m
Boarding Bridges	N / A	N / A	N / A
Tidal Range	1.78 m	1.78 m	1.78 m

Services	
Welcome Ceremonies	Local Muroran residents welcome ships with waving flags. Visitors are also welcomed into the port with Yosakoi, a traditional Hokkaido folk dance, and a brass band performance by local students.
Introducing Japanese Culture	Many unique foods can only be enjoyed in Muroran, such as Muroran yakitori (Japanese-style skewered pork), curry ramen, and quail egg soft-serve ice cream.
Tourist Information Center, Currency Exchange	There is a tourist information office right next to the ship. Currency exchange between JPY and USD can be done at banks in Muroran City.
Shuttle Bus Services	Shuttle buses are available for a fee at Sakimori Wharf and Shukuzu Wharf.
City Sightseeing for Crews	From Shukuzu Wharf, you can walk to the Michi no Eki (roadside station), where you can enjoy shopping and hot spring bathing. At Central Wharf, you can walk to convenience stores and drugstores.

Sightseeing Spots

■ Noboribetsu Onsen

Noboribetsu Onsen is home to a wide variety of hot springs (onsen) all in one place — an extremely rare phenomenon. This resort town has hot springs everywhere. Many of these come from Jigokudani (Hell Valley), which was created by volcanic activity about 10,000 years ago. This place combines the heartbeat of the earth from ancient times together with onsen hot springs, a blessing from nature. This is Noboribetsu Onsen.



Noboribetsu Onsen

■ Upopoy National Ainu Museum and Park

The Ainu are a people indigenous to the northern region of the Japanese archipelago, particularly Hokkaido. Upopoy was opened in 2020 as a national center for the revival and development of Ainu culture, a precious culture in Japan that is at risk of vanishing. Experience the richness of Ainu culture while surrounded by the plentiful nature on the shores of Lake Poroto.



Upopoy National Ainu Museum and Park

■ Toya-Usu UNESCO Global Geopark

At the Toya-Usu Geopark, you can experience the changes in the earth from volcanic activity, such as Lake Toya, which was created by a huge eruption about 110,000 years ago, and Mt. Usu, which was created by volcanic activity about 20,000 years ago. This volcanic activity created a rugged, beautiful landscape and brought many benefits to humanity, such as hot springs and abundant food. Enjoy the heartbeat and blessings of the earth at Lake Toya.



Toya-Usu UNESCO Global Geopark

■ Sapporo

Sapporo is a great city for shopping. There are many shopping malls and department stores around the Sapporo Station and Odori areas, making it a popular tourist destination. In Sapporo, freshly picked vegetables, fruits, and fresh fish are brought from all over Hokkaido, and you can enjoy a diversity of cuisine including ramen, Mongolian barbecue, sushi, and soup curries.



Sapporo



Hokkaido
 Pacific Ocean
 Japan Sea
 Seto Inland Sea
 Kyushu
 Okinawa



Port of HAKODATE HOKKAIDO

Contact us

TEL	+81-138-21-3493 (Japanese only)	LARGE
E-MAIL	port-dev@city.hakodate.hokkaido.jp (English available)	MIDDLE
URL	https://www.city.hakodate.hokkaido.jp/docs/2019020800086/	SMALL

Located at the southern tip of Hokkaido, Hakodate is one of Japan's most popular tourist destinations. Having opened as Japan's first port for international trade in 1859 along with Yokohama and Nagasaki, Hakodate has been influenced by various foreign cultures and grown into an important transportation hub between Hokkaido and Honshu. With historical buildings and a view from the top of Mt. Hakodate as well as fresh seafood and hot spring bathing, Hakodate offers the chance to enjoy both urban living and the great outdoors.



Michelin 3 star night view from Mt. Hakodate

Port Facilities

Name		Facilities	
(1) Wakamatsu Wharf (2) Minato-cho Wharf		Hakodate Cruise Terminal (fully equipped with CIQ facilities, tourist information booth, parking lot for buses and taxi pool) opened in September 2022 at Wakamatsu Wharf. * No passenger terminal at Minato-cho Wharf, but plenty of parking space for buses and taxis.	
Location		Facility Overview	
(1) 12-19 Wakamatsu-cho, Hakodate-shi, Hokkaido (2) 31, 2-chome, Minato-cho, Hakodate-shi, Hokkaido		Length	55 m
		Width	22 m
		Height	1 story building
		Total Floor Space	1,234 m ²
Access		Capacity	
Station	Japan Railway Hakodate Station (1) Approx. 3 min. walk (2) Approx. 20 min. by taxi	Length	(1) 360 m (2) Quay A : 280 m, Quay B : 240 m
Airport	Hakodate Airport (1) Approx. 20 min. by taxi (2) Approx. 30 min. by taxi	Water Depth	(1) 10 m (2) Quay A : 14 m, Quay B : 12 m
Shinkansen	Japan Railway Shin-Hakodate-Hokuto Station (1) Approx. 20 min. by train (2) Approx. 30 min. by taxi	Apron Width	(1) 20 m (2) 85 m
		Boarding Bridges	(1) N / A (2) N / A
		Tidal Range	(1) 1.1 m (2) 1.1 m
Services			
Welcome Ceremonies	Color water sprays by Hakodate City public boats when coming into port. Welcome speech from Hakodate City. Presentation of a commemorative plaque for the first port call to Hakodate, bouquets, local gifts. Local high school students as volunteer tour guides. Send-off performances of the local 'Squid Dance,' and more.		
Introducing Japanese Culture	By request		
Tourist Information Center	(1) Available at Hakodate Cruise Terminal (2) Available at berth * Onboard tourism guidance is also available at your request.		
Currency Exchange	Available at banks * Temporary service is also available at berth if needed.		
Shuttle Bus Services	(1) Not necessary (situated near transport hub) (2) Negotiable		
City Sightseeing for Crews	Crews can also use shuttle buses if provided.		

Sightseeing Spots

■ The view from Mt. Hakodate

The brilliant night view is quite popular among Japanese tourists, but the daytime view is also worth seeing. Not to be missed when sightseeing in Hakodate, it was awarded with three stars by the Michelin Green Guide Japan in 2011.



Daytime view from Mt. Hakodate

■ Special Historic Site: Goryokaku

Japanese first western-style fort, completed almost 150 years ago, and a site of battle during the last civil war in Japan. Especially beautiful with cherry blossoms (from late April to early May). Enjoy sweeping panoramic views of the entire star-shaped park and the surrounding moat from Goryokaku Tower.



Special Historic Site: Goryokaku

■ Hakodate Morning Market

Popular among tourists, this food market located near JR Hakodate Station has approximately 250 stores offering take-home souvenirs. You can also experience the thrill of squid fishing and try a mouth-watering seafood rice bowl for breakfast or lunch.



Hakodate Morning Market

■ Motomachi and Bay Area

A perfect place for a stroll. Enjoy a unique cityscape with historical buildings influenced by both Western and Japanese cultures and sweeping views of Hakodate Port from the slopes, as well as churches, temples, and renovated red-brick warehouses.



Hachiman-Zaka Slope



Kanemori Red Brick Warehouses

■ Hakodate Jomon Culture Center and Kakinoshima Site

Registered on the World Cultural Heritage list in July 2021. You can see a large number of pottery, stone tools and Chuku Dogu (hollow clay figures, a National Treasure) at the center. Get a sense of the atmosphere of the Jomon period (approx. 2000–7000 years ago) from the ruined settlements here.



Jomon Culture Center

■ Onuma Quasi-National Park

Located 20 km north of Hakodate, Onuma is known for its active volcano, Mt. Komagatake, and the swamps, both large and small, created by its eruptions. Take part in bird watching and many other seasonal outdoor activities.



Onuma Quasi-National Park





Port of AOMORI

Contact us

TEL +81-17-734-9675 (Port)
+81-17-734-9219 (Tourism)

E-MAIL kowan@pref.aomori.lg.jp (Port)
shinkanko@pref.aomori.lg.jp (Tourism)

URL <https://www.apic-aomori.jp/en/> (Port)
<https://www.en-aomori.com> (Tourism)

LARGE
MIDDLE
SMALL

Aomori is the northernmost prefecture on the main island of Japan. The region is blessed with both diverse culture and magnificent natural beauty, including the UNESCO World Heritage Site Shirakami Sanchi and the Sannai Maruyama Site, part of the UNESCO World Heritage Site Jomon Prehistoric Sites in Northern Japan. Other natural beauty includes the famous cherry blossom viewing spot Hirosaki Park, Lake Towada, and the Hakkoda Mountains. The Ou Mountains in the center of the region divide the prefecture in two, with each half differing significantly in climate and culture. The most dramatic difference is the heavy snowfall of the Tsugaru region versus the summer breezes of the Pacific Ocean on the other side. The prefecture has four highly distinctive seasons, enabling tourists to enjoy unique festivals, historical sites, and natural beauty, as well as many other sightseeing spots and leisure activities — whenever and wherever they may decide to visit.



Aomori Nebuta

Port Facilities

Name			
(1) Shin-Chuo Wharf (2) Okidate Wharf ① (3) Okidate Wharf ②			
Location			
(1) Yasukata, Aomori City, Aomori (2) (3) Okidate, Aomori City, Aomori			
Access			
Local Train	(1) JR Aomori Station (15 min. walk) (2) (3) JR Aomori Station (6 min. by car)		
Air	Aomori Airport (30 min. by car)		
Bullet Train	Tohoku Shinkansen, JR Shin-Aomori Station (16 min. by car, 6 min. by train)		
Facilities			
Facility Overview	Cruise Terminal (Shin-Chuo Wharf)		
Length	Approx. 100 m		
Height	Approx. 4 m		
Width	Approx. 14 m		
Total Floor Space	1,350 m ²		
Capacity	(1)	(2)	(3)
Length	360 m	270 m	185 m
* (3) Okidate Wharf ② is connected to the (2) Okidate Wharf ①			
Water Depth	10 m	13 m	10 m
Apron Width	20 m	20 m	20 m
Boarding Bridges	None available		
Tidal Range	0.80 m		



Services	
Welcome Ceremonies	Welcome ceremonies are sometimes held at the wharfs, featuring the traditional music and performing arts of Aomori. Interactive events to promote interaction between cruise passengers and Aomori residents are scheduled often.
Introducing Japanese Culture	The Aomori Nebuta Festival is world-famous. This fire festival has traveled to places as far as London and Los Angeles. There are three main components of this soul-stirring festival: the magnificent Nebuta floats, which are centerpieces of the festival; the lively bands; and the boisterous Haneto dancers who accompany the bands. All three work together to envelop the city with an enthusiasm that burns through the summer nights. Aomori Prefecture is also the home of the Tsugaru shamisen, a traditional three-stringed, banjo-like instrument. Of all Japan's traditional shamisen music, this is the most passionate and has the fastest tempo.
Tourist Information Center	There are Tourist Information Centers located in front of Aomori Station and at ASPAM.
Shuttle Bus Services	Please inquire
City Sightseeing for Crews	A ten-minute walk from Shin-Chuo Wharf, the city center has various restaurants and a department store where you can purchase a light snack or enjoy some shopping. There are some sightseeing spots near the wharf, such as Nebuta Museum WA-RASSE, ASPAM, and the Aomori Prefectural Museum. Some facilities offer discounts or prizes to passengers who present their crew card. Aomori is also famous for apples. At A-FACTORY near Nebuta Museum WA-RASSE, you can sample local apple cider and purchase various apple-related souvenirs. The Sannai Maruyama Site, the Aomori Prefectural Museum of Art, which exhibits the works of unique artists, and the Showa Daibutsu Buddha statue, which is larger than the famous statues of Nara and Kamakura, are all accessible via public transport.

Sightseeing Spots

■ Aomori Nebuta Festival

The Aomori Nebuta Festival is one of Japan's major festivals. Held in summer each year from August 2 to August 7, it features energetic festival music, dancers, and Nebuta floats. The Nebuta Museum WA-RASSE exhibits four of the paper floats from the most recent festival, and also screens video footage of the festival. Visitors can experience aspects of the festival for themselves all year round.



Nebuta Museum WA-RASSE

■ Seibien

A unique style of landscaping called Oishi Bugaku-ryu has been passed down from generation to generation in the Tsugaru region. Seibien, a government-designated historical site, is a leading example of this gardening style. Seibien, which stands in one corner of Seibien, is a unique building with a purely Japanese-style structure on the first floor and a western-style on the second floor, characteristic of the buildings of the Rokumeikan period of the late 1800s. The beauty of the building harmonizes with the garden, evoking scenes from the nineteenth-century Meiji era.



Seibien

■ Sannai Maruyama Site

This site comprises the remains of one of Japan's largest settlements from the Jomon period, approximately 4,000 to 5,000 years ago. A number of ruins, including the remains of large pit dwellings and buildings with columns embedded into the ground, have been discovered here. Located adjacent to the archeological site is the Jomon Jiyukan museum, where around 1,700 artifacts, including 500 important cultural objects, are on display. The highlight of the Jomon Jiyukan is the Jomon Big Wall. Spanning 6 meters wide and 18 meters tall, it has 5,120 pieces of pottery affixed to it.



Sannai Maruyama Site

■ Tanbo Art (Rice Paddy Art)

Tanbo (rice paddy) art is made each year in the village of Inakadate. Created in a rice field, these gigantic art works are made by planting several varieties of rice plants of differing colorations. Nowadays, the village is famous worldwide for its elaborately designed and skillfully crafted rice paddy art. The best time to come and view the art is from July to August, but the images are visible from June until October, when the rice is harvested.



Tanbo Art



Port of MIYAKO

Contact us

TEL +81-193-68-9093
 E-MAIL kouwan@city.miyako.iwate.jp
 URL <https://www.city.miyako.iwate.jp>

LARGE
 MIDDLE
 SMALL

The Port of Miyako is located in the center of the coastal area of Iwate Prefecture facing the North Pacific Ocean. The port, blessed with the rich offshore fisheries of Sanriku and sheltered from the open sea by the Omoe Peninsula, the easternmost point of Japan's mainland, has prospered as a central natural harbor for the fishing and shipping industries since 1615. Miyako, located in the center of Sanriku Geopark and Sanriku Fukko National Park, attracts many tourists with its distinctive, spectacular landscape, including Jodogahama Beach and the Shiofuki-ana blowhole. Roads to inland cities such as Morioka and the Sanriku Expressway cover the entire Sanriku coastal area, providing visitors with good access from Miyako to other cities.



Jodogahama Beach

Port Facilities

Name	
Fujiwara Wharf	
Location	
3-chome, Fujiwara, Miyako City, Iwate Prefecture	
Access	
Station	JR Miyako Station (10 min. by car) Miyako Station, Sanriku Railway (10 min. by car)
Airport	Iwate Hanamaki Airport (105 min. by car or by train and bus)
Shinkansen	JR Morioka Station (80 min. by train or by bus)
Facilities	
Facility Overview	None available

Capacity	
Length	370 m (185 m × 2)
Water Depth	10 m
Apron Width	20 m
Boarding Bridges	None available
Tidal Range	1.50 m
Services	
Welcome Ceremony	Presentation of bouquet and commemorative gifts, and welcome speech by mayor.
Introducing Japanese Culture	Folk entertainment such as dancing, taiko drumming, and classical Japanese dance performances.
Tourist Information Center	A temporary information counter can be set up on the wharf.
Shuttle Bus Services	Negotiable
City Sightseeing for Crews	City center, 10 minutes by bus

Sightseeing Spots

Jodogahama Beach

Located just outside the city center, this beautiful beach is one of the most famous sightseeing spots along the Sanriku Coast and is a part of Sanriku Fukko National Park. It was designated as a place of scenic beauty in 2012. The phrase Jodo (meaning "Pure Land," a Buddhist concept of paradise) in its name derives from its memorable landscape with beautiful white pebbles, green pine trees, and blue ocean.

Miyako Umineko Maru Sightseeing Boat

This cruise takes you to the Sanriku Coast, passing by jagged rocky islands and interesting rock formations on the way back to the beach. Feed the black-tailed gulls that flutter around the boat.



Miyako Umineko Maru Sightseeing Boat

Blue Cave Cruise (Sappa Boat Cruise)

Lasting about 20 minutes, this cruise shows visitors the scenery beyond Jodogahama Beach, including the impressive cobalt-blue water in a small cave called Blue Cave (Ao-no-Dokutsu), accessible only from the sea by small boats.



Blue Cave

Sanno-iwa Rocks

These sea stacks rise above the waves in Taro. They consist of three rocks called Otoko-iwa (Male Rock, in the center), Onna-iwa (Female Rock, on the left), and Taiko-iwa (Drum Rock, on the right). The horizontal stripes on the surface are layers of sandstone and conglomerate from the Cretaceous era.

Disaster Prevention Tour Guide

This tour not only serves to enhance participants' awareness of disaster risk management, but also as a lesson for future generations. Watch a video of the massive tsunami recorded from the 6th floor of the Taro Kanko Hotel on March 11, 2011 (booking required to take part in the tour).



Post-tsunami remains of the Taro Kanko Hotel

Ryusendo Cave

One of the three largest limestone caves of Japan, this cave (and the bats living here) are designated as a national natural treasure. Visitors are sure to be impressed by the beauty of the stalactites and extremely clear, blue water of the underground lakes.



Ryusendo Cave

Sushi

The best part of sushi in Miyako is its freshness. The fish are caught mainly around the Sanriku Coast, one of the richest fisheries in the world.



Miyako Sushi





Port of ISHINOMAKI

Contact us

TEL +81-0225-95-1111
 E-MAIL issightsee@city.ishinomaki.lg.jp
 URL <https://www.city.ishinomaki.lg.jp/index.html>

LARGE
 MIDDLE
 SMALL

Ishinomaki City is an old port. It flourished as a rice-shipping port after Kawamura Magobei excavated channels by the order of lord Date Masamune in the 1620s. The construction of a new port in the Kama district at the western mouth of the river began in 1960. In 1964, Ishinomaki was designated as a new industrial city of the Sendai bay area, as well as a major port. At the same time, it was improved as a port hub for the northern Miyagi area. The fertilizer, steel, and shipbuilding industries were also established here, and the port mainly handled shipping of wood chips and fertilizer. In 1981, offshore development of the Hibarino region was approved to serve as a new port area to handle increasing loads of cargo. Through merger with the Sendai Shiogama Port in 2012, Ishinomaki Port transformed into the international hub port of Sendai Shiogama Ishinomaki. More and more progress is anticipated.



Godaido Temple

Port Facilities

Name			
(1) Oote #1, 2 (2) Nakajima #2, 3 (3) Hibarino Central #1, 2			
Location			
(1) Nakajimacho, Ishinomaki City, Miyagi (2) Nakajimacho, Ishinomaki City, Miyagi (3) Shiomicho, Ishinomaki City, Miyagi			
Nearest Station (Time Req.)			
JR Ishinomaki Station (15 min. by bus)			
Access			
Station	JR Ishinomaki Station (15 min. by bus)		
Airport	Sendai Airport (70 min. by bus)		
Shinkansen	JR Sendai Station (80 min. by bus)		
Facilities			
Facility Overview	None available		
Capacity	(1)	(2)	(3)
Length	260 m	372 m	520 m
Water Depth	7.5 m	11 m	13 m
Apron Width	20 m	20 m	20 m
Boarding Bridges	None available		
Tidal Range	K.P 3 m	K.P 3 m	K.P 3 m

Services	
Welcome Ceremonies	Welcoming ceremonies (formal greetings, presentation of flowers, presentation of plaque to commemorate a first call, etc.) Traditional performing arts demonstrations (Japanese drumming, dance, etc.) by the wharf. Setup of souvenir booths, etc. can be arranged by consultation. Please make an inquiry.
Introducing Japanese Culture	Please make an inquiry
Tourist Information Center, Currency Exchange	Please make an inquiry
Shuttle Bus Services	Please make an inquiry
City Sightseeing for Crews	Please make an inquiry



Sightseeing Spots

■ Kinkadon Sashimi Rice Bowl

Of the many fishing grounds found throughout the world, three are most notable for providing remarkable catches with excellent quantities and varieties of fish: the North-East Atlantic off the coast of Norway, the Grand Banks by Canada and Newfoundland, and the Sanriku-Kinkasan Bay. Savor the very freshest local seasonal seafood caught in the Sanriku-Kinkasan Bay with a Kinkadon sashimi rice bowl.



Kinkadon Sashimi Rice Bowl

■ Kinkasan Island

Kinkasan Island, situated in the waters off the coast of the Oshika Peninsula, is one of the most spiritual sites in the entire Tohoku region. Deer and monkey, venerated as messengers of the gods, roam freely here. Legend has it that pilgrims who visit every year for three consecutive years will be financially secure for life. As part of the pilgrimage, visitors can also stay at the shrine's lodgings in the Sanshuden and participate in morning prayers the following day. Casting away worldly desires and misfortune, visitors will feel spiritually purified after participating in solemn prayer.



Kinkasan Koganeyama Shrine

■ Road Station Onagawa

Onagawa is a small port town located in eastern Miyagi prefecture, well known for its fresh seafood. The town center was completely renewed after the tsunami in 2011. Surrounding the brick-paved main street, there are many shops and restaurants offering a great atmosphere. The seaside park nearby is also a nice spot for a walk.



Road Station Onagawa

■ Otakamori

Miyato Island is the largest island in Matsushima Bay. At its center is Otakamori, a small mountain 105.8 meters (344 feet) tall. It takes about 20 minutes from the trailhead to the top. From the viewing deck, many of the 260 islands of Matsushima Bay are visible. Otakamori (Gorgeous View) is one of the Shitai-kan — the name for 4 panoramic views of Matsushima Bay. The others are Tomiyama (Beautiful View) in Matsushima, Tamonzan (Dynamic View) in Shichigahama, and Ogitan (Mysterious View) in Matsushima. Otakamori is especially popular among visitors, because viewed from the summit, the bay and islands of Matsushima resemble a miniature garden.



Otakamori

■ Entsuin Temple

Entsuin Temple contains a mausoleum for Lord Date Masamune's grandson, who died at the tender age of 19. Due to its plentiful Western imagery, this site was closed during the two-hundred-year period of Japan's national isolation. In modern days, visitors can enjoy the Zen rock garden as well as craft their own Buddhist prayer bead bracelets. During fall, the maple trees are illuminated at night.



Autumn Leaves Illumination



Port of IBARAKI

OARAI District and HITACHINAKA District

Contact us

TEL +81-29-301-4536
 E-MAIL kowan5@pref.ibaraki.lg.jp
 URL <http://www.pref.ibaraki.jp/soshiki/doboku/kowan/index.html>

Ibaraki Port is located 100 km northeast of Tokyo. By ship, it is about 320 km away, or 12 to 16 hours (overnight voyage) from Tokyo Bay. The port has 2 districts for cruise ships, Oarai and Hitachinaka. Oarai District is located in a marine resort town featuring a beautiful seashore with sandy beaches and pine trees. Any ships too large for the Oarai port can berth at Hitachinaka, which has gained attention as a cruise port in recent years. Both districts have easy access to expressways, allowing for visits to numerous scenic and historical destinations. Nearby tourist destinations include flower garden "paradises" such as Hitachi Seaside Park and Kairakuen Garden, waterfalls such as Fukuroda Falls, and also the World Heritage site of Nikko. Amazing scenery, abundant local foods, and authentic experiences await you in Ibaraki!



Oarai Kamiiso-no-Torii Gate

OARAI District

Port Facilities

SMALL

Name			
Wharf No. 4			
Location			
Minato-chuo, Oarai-machi, Higashiibaraki-gun, Ibaraki			
Access			
Station	JR Mito Station (30 min. by bus) Oarai Station (20 min. walk)		
Airport	Narita Airport (90 min. by bus or taxi) Ibaraki Airport (50 min. by taxi)		
Ferry	2 services daily (except Sunday) to Tomakomai in Hokkaido		
Facilities			
Facility Overview	None		
Capacity			
Length	240 m	Boarding Bridges	None available
Water Depth	8 m	Tidal Range	1.64 m
Apron Width	20 m		

Services	
Welcome Ceremonies	Marching band performance with presentation of flower bouquet and souvenirs
Introducing Japanese Culture	Iso-bushi performance (Japanese traditional folksong with drums)
Tourist Information Center, Currency Exchange	Temporary booths set up for tourist information and currency exchange
Shuttle Bus Services	Negotiable
City Sightseeing for Crews	Oarai Seaside Station Shopping Center (5 min. walk) Fish market (5 min. by taxi)



Sightseeing Spots

■ Hitachi Seaside Park

Hitachi Seaside Park was chosen as one of Japan's 36 most beautiful places by CNN. More than four million nemophila flowers bloom from late April to early May. During the transition into Autumn, fluffy kochia bushes turn from vibrant green to fiery red.



Hitachi Seaside Park

■ Fukuroda Falls


Fukuroda Falls, also known as "Yodo no Taki" meaning 'four-tiered waterfall', features four levels of bubbling cascades. From the luscious green of summer to bright autumn foliage and January when the falls freeze solid, Fukuroda Falls offers a new face for every season.



Fukuroda Falls

■ AQUA WORLD Ibaraki Prefectural Oarai Aquarium

AQUA WORLD Oarai is home to the largest number of shark species in Japan. The aquarium has 60 tanks showcasing 68,000 creatures from around 580 different species.



AQUA WORLD, Ibaraki Prefectural Oarai Aquarium

■ Kairakuen Garden

Kairakuen is known as one of the three great gardens of Japan. The garden is home to 3,000 plum trees from 100 different species, and is particularly beautiful during the plum blossom festival in early spring.



Kairakuen Garden

■ Nikko (Tochigi Prefecture)

The World Heritage shrines and temples in Nikko attract visitors from around the world. In particular, Nikko Toshogu Shrine is known as a sacred site where Tokugawa Ieyasu, the first shogun of the Edo Shogunate, is enshrined.



Nikko Toshogu Shrine (World Heritage Site)

HITACHINAKA District

Port Facilities

MIDDLE SMALL

Name			
(1) Central Wharf, C Berth (2) Central Wharf, D Berth			
Location			
Nagasuna, Hitachinaka City, Ibaraki			
Access			
Station	JR Katsuta Station (30 min. by taxi)		
Airport	Narita Airport (100 min. by bus or taxi) Ibaraki Airport (60 min. by taxi)		
Facilities			
Facility Overview	None		
Capacity			
Length	(1) 300 m (2) 300 m	Boarding Bridges	None available
Water Depth	12 m	Tidal Range	1.46 m
Apron Width	(1) 50 m (2) 50 m		

Services	
Welcome Ceremonies	Same as Oarai District
Introducing Japanese Culture	Japanese cultural experience
Tourist Information Center, Currency Exchange	Same as Oarai District
Shuttle Bus Services	Negotiable
City Sightseeing for Crews	Hitachi Seaside Park (15 min. by taxi) Shopping center (10 min. by taxi)



Hokkaido

Pacific Ocean

Japan Sea

Seto Inland Sea

Kyushu

Okinawa



Port of TOKYO

Contact us

TEL +81-3-5320-5529
 E-MAIL S0000517@section.metro.tokyo.jp
 URL <https://www.gotokyo.org/en/index.html>
<https://www.tcvb.or.jp/en/> (Tokyo Convention & Visitors Bureau)
<https://www.kouwan.metro.tokyo.lg.jp/kanko/cruise/>

LARGE
 MIDDLE
 SMALL

Tokyo is the economic, political, and cultural center of Japan. The metropolis blends high-tech industries, many exciting tourist attractions, and cultural heritage sites that have been preserved in a variety of forms including beautiful temples, nature reserves, and parks. Experience a fascinating combination of both the old and the new in Tokyo! The Port of Tokyo is one of Japan's most convenient terminals, with ideal access to any of the scenic sites of Japan. Because Tokyo is located at the very center of the Japanese archipelago, tourists enjoy easy access not only to Tokyo's sightseeing spots but also all other popular destinations scattered from east to west throughout Japan, whether by Shinkansen (bullet train), by highway, or by air.



Rainbow Bridge & Tokyo Tower

Port Facilities

New cruise terminal opened in September 2020



Name	Tokyo International Cruise Terminal		
Location	Aomi 2-chome, Koto-ku, Tokyo		
Access	Tokyo Station (Shinkansen available) (25 min. by bus) Shinagawa Station (Shinkansen available) (20 min. by bus) Rinkai Line (easy access to Shibuya and Shinjuku) (10 min. by bus) Yurikamome Line (monorail transportation) (8 min. on foot)		
Station	Haneda Airport (25 min. by bus) Narita Airport (60 min. by bus)		

Capacity	430 m / 1,410 ft (1 berth) 680 m / 2,230 ft (2 berths) after 2020		
Length	11.5 m / 37.7 ft	Fenders	V-type (vertical)
Water Depth	30 m / 98.4 ft	Tidal Range	2.4 m / 7.8 ft
Apron Width	1,000 kN × 10, 1,500 kN × 9	Clearance	No limit

Facility Overview	Total Floor Space 19,000 m ² / 17,940 sq. yd. 4 stories		
Layout	1st Floor: Entrance, baggage drop-off, bus / taxi pools 2nd Floor: Arrival lobby, CIQ area, baggage pick-up 3rd Floor: CIQ area, check-in counters 4th Floor: Multi-purpose rooms, VIP room, observation deck		
Boarding Bridges	Rail-style bridges × 2		

Notices	- Can accommodate large cruise ships up to approx. 220,000 GT class vessels - Floor plans are changeable on 2nd and 3rd floors		
----------------	---	--	--

Common Information

Services	- Welcome ceremonies (welcome water spray, brass band performance, etc.) - Tourist information center, currency exchange * - Shuttle bus services *		
-----------------	---	--	--

* = On request by shipping company



Port of Tokyo

Current Terminal	Name	
	(1) Harumi Passenger Ship Terminal (under reconstruction) (2) Oi Marine Products Terminal	
	Location	
	(1) 5-7-1 Harumi, Chuo-ku, Tokyo (2) 5-3-5 Tokai, Ota-ku, Tokyo	

Access	(1) Tokyo Station (Shinkansen available) (25 min. by bus) Subway Ginza Station (20 min. by bus) Subway Kachidoki Station (7 min. by bus) (2) Shinagawa Station (Shinkansen available) (15 min. by bus)	
Station	(1) Haneda Airport (25 min. by bus), Narita Airport (80 min. by bus) (2) Haneda Airport (15 min. by bus), Narita Airport (105 min. by bus)	

Capacity	(1)	(2)
Length	456 m / 1,496 ft	450 m / 1,476 ft
Water Depth	10 m / 32.8 ft	12 m / 39.3 ft
Apron Width	Under-design	25 m / 82.0 ft
Boarding Bridges	None available	None available
Tidal Range	2.4 m / 7.8 ft	2.4 m / 7.8 ft
Clearance	50 – 52 m / 164 – 170 ft	No limit

Facility Overview	(1) 1st story: Entrance, lobby, lounges, CIQ area, parking area (2) Warehouses to shelter from rain and temporary CIQ services available	
Notices	(1) Vessels must pass under the Rainbow Bridge. Permissible maximum air draft depends on tidal level (50 m / 164 ft at high tide and 52 m / 170 ft at low tide). Can accommodate cruise ships up to approx. 80,000 GT class vessels. (2) Available on Sat., Sun., and national holidays (except 1st and 5th Sat. each month). Can accommodate large cruise ships up to approx. 140,000 GT class vessels	

Bay Pilot / Harbor Pilot	The Pilotage Law requires compulsory bay pilot and harbor pilot for vessels of 10,000 GT or more.	
Tugboat	Pilot has the authority to determine how many tugboats are necessary.	

Sightseeing Spots

Marunouchi & Tokyo Station

This is the center of Tokyo. The Imperial Palace, known as the Kokyo, is located on the site of Edo Castle. Moats, bridges, and gates remain as vestiges of the feudal castle. Tokyo Station is in a historic building built in 1914 and restored in 2012. From here, you can travel everywhere in Japan by train and or Shinkansen. Modern office buildings and commercial facilities stand alongside the station building.



Imperial Palace



Tokyo station

Ginza & Tsukiji

Ginza, a world-renowned shopping district, has the latest commercial facilities as well as prestigious shops and high fashion brands. There is also the Kabukiza Theatre, where you can enjoy Japanese traditional Kabuki theater. Tsukiji, the food district known as "Tokyo's kitchen," is only a few minutes' walk away. The market sells fresh seafood too, such as sushi and sashimi.



Sushi

Akihabara & Ueno

Akihabara, known affectionately as Akiba, is Japan's biggest electronics district and is a renowned mecca for "otaku" fans of anime, games, idols, etc. Experience the power of Cool Japan here. Ueno is home to many sightseeing spots such as museums, a zoo, shopping districts, and more. The National Museum of Western Art was listed as a world cultural heritage in 2016 as an architectural work by Le Corbusier.



Ueno

Shibuya & Harajuku

This area is the heart of Tokyo's youth culture. Shibuya is famous for the crowds at the "scramble" crossing. Harajuku is the vanguard of Japanese fashion, broadcasting the adorable "Kawaii" Japanese style to the world.



Shibuya

Asakusa



Senso-ji Temple

The Asakusa area evokes the style of old Edo. Its traditional heart is Senso-ji Temple, reached by walking along Nakamise-dori, a shopping street lined with festive stalls that lies beyond the Kaminarimon Gate.



TOKYO SKYTREE®

Near Asakusa stands TOKYO SKYTREE®, the world's tallest freestanding broadcasting tower, which is 634 m (2,080 ft) high. The top floor observation deck has 360-degree glass walls.

Izu-Ogasawara Islands

Tokyo isn't just about bustling streets — there are also relaxing beach resorts further south well worth visiting. The Izu Islands, a chain of beautiful volcanic islands, lie about 100 km south of central Tokyo, while the Ogasawara Islands are located approximately 1,000 km south of central Tokyo. Here, you can enjoy whale watching, swimming with dolphins, scuba diving, and more. In 2011, the Ogasawara Islands were designated as a world natural heritage site.

Around Tokyo

You can visit numerous sightseeing spots about 1 or 2 hours from Tokyo, including Nikko, Mt. Fuji, Hakone, Kamakura, and more. You can also reach Tokyo Disney Resort in about 20 minutes from Tokyo Station.



Port of YOKOHAMA

Contact us

TEL +81-(0) 45-671-7272
 E-MAIL kw-kyakusen@city.yokohama.jp
 URL <https://www.yokohamajapan.com/cruise/>

LARGE
 MIDDLE
 SMALL

The Port of Yokohama was opened in 1859 as Japan's first modern international trade port and has now become the leading cruise port in the nation. The port, conveniently located within Tokyo Bay and surrounded by a rich assortment of tourist attractions, plays a vital role as the gateway port for metropolitan Tokyo as well as eastern and northern Japan. There are three passenger terminals in Yokohama. The Osanbashi Passenger Terminal and the Shinko Pier Cruise Terminal are located in the town, with shopping, dining and tourist destinations all within walking distance. The Daikoku Pier Cruise Terminal opened in 2019 to accommodate mega cruise ships. The Port of Yokohama provides for all your needs, whether these be short port calls of around 2 hours, longer stays, or accommodation either before or after a cruise.



Osanbashi Passenger Terminal

Port Facilities

Name	
(1)	Osanbashi Passenger Terminal (Yokohama International Passenger Terminal)
(2)	Daikoku Pier Cruise Terminal
(3)	Shinko Pier Cruise Terminal
Location	
(1)	1-1-4 Kaigandori, Naka-ku, Yokohama, Kanagawa
(2)	13 Daikoku-Futo, Tsurumi-ku, Yokohama, Kanagawa
(3)	2-11-4 Shinko, Naka-ku, Yokohama, Kanagawa
Nearest Station (Time Req.)	
(1)	Nihon-oudouri Station, Minatomirai Line (Subway) (approx. 5 min. walk)
(2)	Motomachi-Chukagai Station, Minatomirai Line (Subway) (approx. 15 min. by taxi) Shin-Koyasu Station, JR Keihin-Tohoku Line (approx. 15 min. by taxi)
(3)	Bashamichi Station, Minatomirai Line (Subway) (approx. 10 min. walk) Minatomirai Station, Minatomirai Line (Subway) (approx. 12 min. walk) Sakuragicho Station, JR Keihin-Tohoku Line (approx. 15 min. walk)
Access	
Station	(1) Tokyo Station (approx. 40 min. by bus or train) (2) Tokyo Station (approx. 50 min. by train and taxi) (3) Tokyo Station (approx. 40 min. by bus or train)
Airport	(1) Haneda Airport (approx. 30 min. by bus), Narita Airport (approx. 90 min. by bus) (2) Haneda Airport (approx. 20 min. by taxi), Narita Airport (approx. 90 min. by taxi) (3) Haneda Airport (approx. 30 min. by bus), Narita Airport (approx. 90 min. by bus)
Shinkansen	(1) JR Shin-Yokohama Station (approx. 25 min. by bus) (2) JR Shin-Yokohama Station (approx. 30 min. by bus) (3) JR Shin-Yokohama Station (approx. 25 min. by bus)



Facilities	
Facility Overview	
(1)	* Basement: Machine room * 1st Floor: Parking (400 standard-sized cars or 28 buses) * 2nd Floor: Passenger terminal, traffic plaza, lobby (information desk, ticketing counters, waiting lounges, cafe, shops) --- Approx. 6,500 m ² CIQ Plaza (Customs, Immigrations, Quarantine facilities) --- Approx. 2,000 m ² Cruise Decks Osanbashi Hall (hall, restaurant) --- Approx. 2,000 m ² (hall) * Rooftop : Rooftop plaza, visitors' decks, outdoor event plaza
(2)	1st Floor: Cruise terminal
(3)	1st Floor: Cruise terminal, shops, restaurants 2nd Floor: Shops, restaurants, hotel lobby 3rd – 5th Floors: Hotel rooms
Length	(1) Approx. 430 m (2) Approx. 80 m (3) —
Height	(1) Approx. 15 m at highest point (2) Approx. 9.5 m at highest point (3) —
Width	(1) Approx. 70 m (2) Approx. 70 m (3) —
Total Floor Space	(1) Approx. 44,000 m ² (2) Approx. 5,600 m ² (3) Approx. 4,200 m ²
Capacity	
Length	(1) Berths A & B: 450 m, Berths C & D: 450 m (2) Berths P3 – 4: 290 m, T3 – 6: 740 m (3) Berth S9: 340 m
Water Depth	(1) Berths A & B: 12 m, Berths C & D: 10 – 11 m (2) Berths P3 – 4: 12 m, T3 – 6: 11 m (3) Berth S9: 9.5 m
Apron Width	(1) Berths A & B: 20 m, Berths C & D: 20 m (2) Berths P3 – 4: 20 m, T3 – 6: 20 m (3) Berth S9: 20 m
Boarding Bridge	(1) 4 (mobile) (2) None (3) None
Tidal Range	(1) 2 m (2) 2 m (3) 2 m
Services	
Welcome Ceremonies	(1) (2) (3) Depends on occasion
Introducing Japanese Culture	(1) (2) (3) Depends on occasion
Tourist Information Center, Currency Exchange	(1) (2) (3) Available

Sightseeing Spots

Yokohama Landmark Tower Sky Garden

From the observation deck (F69), enjoy 360-degree panoramic views of the city, and even spot Mt. Fuji on a clear day.
<https://www.yokohamajapan.com/things-to-do/detail.php?bbid=183>



Yokohama Port Museum

Permanent interactive VR exhibits provide immersive experiences with 360-degree visuals and sound effects.
<https://www.nippon-maru.or.jp/english/>



Cupnoodles Museum Yokohama

An interactive food education museum with diverse exhibits and hands-on workshops to learn about instant noodles.
<https://www.cupnoodles-museum.jp/en/yokohama/>



©CUPNOODLES MUSEUM YOKOHAMA

Sankeien Garden

This Japanese garden, designed by the industrialist Sankei Hara in 1906, contains historical architecture and buildings.
<https://www.sankeien.or.jp/en/>



Yokohama Air Cabin (Ropeway)

A new, advanced mode of transportation, allowing visitors to travel while enjoying views of the city from the Minatomirai area.
<https://yokohama-air-cabin.jp/en/>



©SENYO KOGYO CO.,LTD



Port of KISARAZU

Contact us

TEL +81-438-23-8079
 E-MAIL kankou@city.kisarazu.lg.jp
 URL <https://www.mlit.go.jp/kankocho/cruise/detail/098/index.html>

LARGE
 MIDDLE
 SMALL

Kisarazu Port is located almost at the center of the eastern shore of Tokyo Bay and is easily accessible from central Tokyo, Yokohama, Haneda International Airport, Narita Airport, and anywhere in Chiba Prefecture using the expressway. At Kisarazu, visitors can experience Japan's history, nature, food, culture, and hot spring bathing. Many forms of sightseeing can only be experienced here, such as the traditional fishing method known as *Sudate*, the experience of making traditional *Edomae Nori* (seaweed), and exploring underneath the Tokyo Bay Aqualine Expressway.



Nakanoshima Ohashi

Port Facilities

Name	
Kisarazu Wharf G&H Berth	
Location	
27 Shinminato, Kisarazu City, Chiba	
Access	
Station	JR Kisarazu Station (5 min. by car)
Airport	Haneda Airport (30 min. by car)
Shinkansen	JR Shinagawa Station (45 min. by car)
Facilities	
Facility Overview	Water supply
Capacity	
Length	500 m
Water Depth	12 m
Apron Width	20 m
Boarding Bridge	None available
Tidal Range	1.985 m

Services	
Welcome Ceremonies	Bouquets and commemorative gifts are presented at the welcome ceremony, as well as performances by local mascot characters, calligraphy demonstrations, and more. Farewell performances include Japanese dancing, brass band, taiko drums, and more. Fireworks are also launched at night, for cruise ship passengers only.
Introducing Japanese Culture	Local Yassai Mossai dance experience, taiko drums, and more.
Tourist Information Center	A temporary tourist information booth and a variety of shops and food stores are available.
Currency Exchange	Negotiable
Shuttle Bus Services	Negotiable
City Sightseeing for Crews	Negotiable

Sightseeing Spots

■ Nakanoshima Ohashi Bridge

At a height of 27 meters and a length of 236 meters, Nakanoshima Ohashi Bridge is the tallest pedestrian bridge in Japan. The bridge offers great views of the urban area of Kisarazu, the vast Tokyo Bay, and Mt. Fuji on sunny days. At nightfall, the sunset over the bridge is beautiful — the perfect place for couples to confess their love. The bridge is considered sacred ground for lovers, and it is said that if you cross the bridge carrying your loved one on your back, your love is true.



Nakanoshima Ohashi

■ Yatsurugi Hachiman Jinja (Shrine)

Yatsurugi Hachiman Jinja has a long history. On the ceiling of the shrine, decorative paintings of landscapes, flowers, birds, and animals are depicted using old techniques. Said to date from the 18th century, it has been designated a cultural property of the city. On the second Saturday and Sunday in July, a summer festival is held here, and you can see the one of the largest Mikoshi (portable shrines) in the Kanto area, weighing in at 1.5 tons.



Yatsurugi Hachiman Jinja

■ Seaweed-Making Experience (Japan Exclusive)

Seaweed, called *nori* in Japanese, is a traditional Japanese food widely used in Japanese dishes such as sushi. It is made from seaweed harvested from the sea, molded with special equipment, and dried to eat. Traditional *Edomae Nori* has long been produced in the Tokyo Bay area. In Kisarazu, you can make *nori* using this traditional method, and take home the *nori* you have made after the experience.



Seaweed-Making Experience (Japan Exclusive)

■ Mt. Nokogiri

Mt. Nokogiri is home to the largest Japanese stone Buddha statue in Japan, as well as a former stone quarry. Experience the heights known as *Jigoku Nozoki* (Glimpse into Hell). There are various routes to the top of the mountain such as using the ropeway, actual climbing, and so on, so you can enjoy whatever form of sightseeing suits you best. The view from the summit is glorious!



Mt. Nokogiri

■ PORSCHE EXPERIENCE CENTER TOKYO (Japan Exclusive)

The Porsche Experience Center Tokyo is the first Porsche brand experience facility in Japan, and only the ninth in the world. The course, which has a site area of about 43 ha, has a lap distance of 2.1 km, and visitors can experience driving with height differences incorporating the terrain. There are also lounges, restaurants and a full-fledged racing simulator.



PORSCHE EXPERIENCE CENTER TOKYO





Port of SHIMIZU

Contact us

TEL +81-54-354-2432
 E-MAIL info@shimizu-port.jp
 URL http://www.shimizu-port.jp

LARGE
 MIDDLE
 SMALL

Named one of the three most beautiful ports in Japan, Shimizu offers spectacular views of Mt. Fuji, the country's foremost symbol. Located right by the pier, this friendly seaside town boasts numerous sightseeing and shopping options a short walk or ride away. 2020 marks the 30th anniversary of the Shimizu Port Passenger Ships Promotion Committee, with the port welcoming more cruise ships than ever before. This year will also see Shimizu Marine Terminal remodeled to accommodate first port CIQ procedures, and the construction of a park on the pier where passengers and crew can relax. Shortly before departure, the Shimizu Geigi geisha troupe, with over a century's history, will put on a song and dance show aboard the ship. With all this and more, visitors will surely see that Shimizu is truly the essence of Japan!



Mt. Fuji

Port Facilities

Name	
Shimizu Hinode Wharf	
Location	
10-80 Hinode-cho, Shimizu-ku, Shizuoka City, Shizuoka	
Access	
Station	Shimizu Station, JR (approx. 10 min. by bus) Shin-Shimizu Station, Shizuoka Railway (approx. 5 min by bus)
Airport	Narita Airport (approx. 120 min. by Shinkansen and train) Centrair Airport (approx. 120 min. by Shinkansen and bus) Mt. Fuji Shizuoka Airport (approx. 50 min. by bus)
Shinkansen	Shizuoka Station, JR (approx. 25 min. by bus and train)
Facilities	
Facility Overview	1st Floor: Marine Terminal (1) Lobby (2) CIQ facilities (open April 2020) 2nd Floor: Marine Terminal (1) Lobby (2) Multipurpose hall (approx. 1,800m ²) (3) Observation deck Rooftop: Observation deck
Length	Approx. 100 m
Height	Approx. 20 m at highest point
Width	Approx. 30 m
Total Floor Space	Approx. 3,500 m ²

Capacity	
Length	480 m
Water Depth	12 m
Apron Width	35 m
Boarding Bridges	None available
Tidal Range	1.6 m
Notices	
Maximum Aircraft	No limit
Bay Pilot	Not necessary
Harbor Pilot	Not required, but local agents recommend the use of a harbor pilot when entering Shimizu.
Tugboat	Not required. Pilot has the authority to determine how many tugboats are necessary.




Services	
Welcome Ceremonies	(1) Welcome ceremonies featuring presentation of bouquets from members of Shimizu Geigi geisha troupe, commemorative gifts from the Shimizu Port Passenger Ships Promotion Committee, photos with local mascot Shizulla, and more. (2) Farewell performances by brass bands, taiko drum groups, kindergartens, singer/songwriters, and more.
Introducing Japanese Culture	Tea ceremony experience and kimono dress-up at the Marine Terminal, performance by Shimizu Geigi geisha troupe onboard ship before departure, and more.
Tourist Information, Currency Exchange	Tourist information provided by volunteer interpreters, currency exchange, and a variety of shops and food stalls are available pier-side.
Shuttle Bus Services	Negotiable
City Sightseeing for Crews	Negotiable

Sightseeing Spots

■ Mt. Fuji World Heritage Centre

A uniquely devised museum in the neighboring city of Fujinomiya that opened in December 2017. Inside, visitors walk up a dark, helical slope, much like a night climb up Mt. Fuji. As you walk past gorgeous time-lapse videos taken from the Fuji slopes, the sounds of wind, birds, and hiking boots on gravel fill your ears. There are multilingual touch-screen panels to learn more about Mt. Fuji along the way, and on the rooftop deck you can admire the sacred mountain in all its glory.



Mt. Fuji World Heritage Centre

■ Nihondaira

A scenic hilltop just a short trip from Shimizu Port, Nihondaira is home to Kunozan Toshogu, a 400-year-old shrine and designated National Treasure. Visitors can arrive either by a 1,159-step stone staircase or a leisurely 5-minute gondola ride. Nihondaira is also home to Shizuoka Prefecture's largest zoo and, since November 2018, Nihondaira Yume Terrace (pictured), a timber-decked observation platform offering panoramic views of Mt. Fuji, Shizuoka's cityscape, and Suruga Bay, listed as one of the world's most beautiful bays.



Nihondaira Yume Terrace

■ Miho no Matsubara

The coastal pine grove of Miho no Matsubara was listed as part of the UNESCO Mt. Fuji World Cultural Heritage Site for its profound historical and cultural connections to the mountain. Home to two sacred shrines linked by a pine-lined boardwalk called "The path of the gods," it is the source of the famous "feather robe" legend that has inspired numerous works of art. Miho no Mat-

subara Culture & Creativity Center (pictured), which opened in March 2019, uses multilingual displays to introduce visitors to this sacred seaside locale.



Miho no Matsubara Culture & Creativity Center (new in March 2019)

■ Shimizu Sushi Yokocho (inside S-Pulse Dream Plaza)

S-Pulse Dream Plaza is a one-stop shopping, dining, and entertainment complex just a short walk from the pier. In addition to Dream Plaza's fast food and authentic ramen, Sushi Yokocho (pictured) brings together eight premiere local sushi shops in one Edo period-style indoor hall. Cruise passengers and crew will have no trouble ordering, thanks to English menus and realistic sushi replicas. The star item here is tuna: Shimizu lands more of it than anywhere else in Japan, and locals eat twice the national average! A must-visit for sushi lovers.



Shimizu Sushi Yokocho



Port of OMAEZAKI

Contact us

TEL +81-537-85-1164
 E-MAIL kigyo@city.omaezaki.shizuoka.jp
 URL <http://www.city.omaezaki.shizuoka.jp>

LARGE
 MIDDLE
 SMALL

First opened in 1971 and still growing, Omaezaki Port is a major, technically advanced port in Shizuoka, situated at the southernmost entrance of Suruga Bay on the edge of the Pacific Ocean. Its location and easy access make it efficient in terms of both time and money. Omaezaki has year-round mild weather with very little snowfall, thereby guaranteeing a convenient and stable harbor in all conditions and seasons. Omaezaki is located between Tokyo and Osaka for fantastic access to inland travel and transport. This is furthered by the port's proximity to Shizuoka Airport as well as the Tomei and Shintomei expressways.



Port of OMAEZAKI

Port Facilities

Name	
Port of OMAEZAKI West Wharfs No. 1 & No. 2	
Location	
6620 Minato, Omaezaki City, Shizuoka	
Nearest Station (Time Req.)	
JR Kikugawa Station (40 min. by car)	
Access	
Station	JR Kakegawa Station (50 min. by car)
Airport	Mt. Fuji Shizuoka Airport (35 min. by car)
Shinkansen	JR Kakegawa Station (50 min. by car)
Facilities	
Facility Overview	None
Capacity	
Length	510 m
Water Depth	12 m
Apron Width	20 m
Boarding Bridges	None available
Tidal Range	1.72 m

Services	
Welcome Ceremony	Welcome ceremony by brass bands, taiko drum groups, marching band performance by kindergarten students
Introducing Japanese Culture	Tea ceremony experience, taiko drums, Japanese calligraphy
Tourist Information Center, Currency Exchange	Temporary booths supplying tourist information and currency exchange are available for setup on the wharf.
Shuttle Bus Services	Available upon request
City Sightseeing for Crews	Available upon request



Sightseeing Spots

Tea Museum, Shizuoka

The museum opened in March 2018. Its aim is to provide information on the tea industry, as well as culture, history, and research. Aside from the permanent exhibits, there are tea ceremony rooms where visitors can experience traditional sado tea ceremonies and enjoy matcha tea. The restaurant on the 2nd floor of the Commercial Pavilion can accommodate large groups.



Tea Museum, Shizuoka

Omaezaki Lighthouse

From the 17-meter-high observation deck, visitors can enjoy unbroken views of the Pacific Ocean, and get a true sense that the earth is round when looking over at the horizon. Designated as one of the 50 best lighthouse in Japan, this is a leading landmark, representing Omaezaki City in both name and presence.



Omaezaki Lighthouse

Oigawa Railway

Along the Oi River, Oigawa Railway operates more than 300 steam locomotive train services through the year, connecting to the ABT line which goes deeply into the mountains. Passengers can enjoy all kinds of beautiful scenery through the windows, such as rivers, a green tea plantation, suspension bridges, and great natural beauty.



Oigawa Railway

Kasuisai

Kasuisai Temple is one of the greatest temples along the ancient Tokaido, a main road of Japan. With a history of over 600 years, it is regarded as one of the 3 major temples in the Enshu district. Enjoy Zen meditation, Zen meals, and transcribing sutras along with unique events throughout the year.



Kasuisai

Kakegawa Castle

Kakegawa Castle is counted among the 100 major castles of Japan, and its main castle tower is said to be the first in Japan built using wooden construction. Its Ninomaru mansion is also known as one of four major mansion house properties in Japan, perfectly constructed in its own way.



Kakegawa Castle



Port of GAMAGORI

Contact us

TEL +81-533-66-1152
 E-MAIL doboku@city.gamagori.lg.jp
 URL <https://www.gamagori.jp/>

MIDDLE
SMALL

The Port of Gamagori can be found at around the mid-point of the Japanese Pacific Coast. Located between Tokyo and Osaka, fairly close to the city of Nagoya, the port itself is housed in the scenic Mikawa Bay Quasi-National Park. It is known as a seaside town, thanks to the ocean-themed resort facility Laguna Ten Bosch. It is also known as a spot for hot spring bathing, boasting four elegant hot spring districts. Gamagori is also famous for shellfish gathering. Many tourists will come together in several designated areas in Gamagori this year to gather these delicacies, as the ban on this practice will be lifted this spring. Gamagori Udon is a dish of udon noodles in dashi (soup stock), cooked with locally harvested clams, that has won the Grand Prix at the National Udon Summit three times. Numerous tourist spots can be reached from Gamagori within an hour by bus.



Takeshima Island

Port Facilities

Name	
Gamagori No.11 Wharf	
Location	
Hama-cho Gamagori City, Aichi	
Access	
Station	JR Gamagori Station (10 min. by car)
Airport	Chubu Centrair International Airport (90 min. by car) (70 min. by train)
Shinkansen	JR Nagoya Station (60 min. by car) (36 min. by train)
Facilities	
Facility Overview	None available
Capacity	
Length	350 m
Water Depth	11 m
Apron Width	20 m
Boarding Bridges	None available
Tidal Range	2.33 m

Services	
Welcome Ceremony	Hand-held fireworks, local traditional arts, etc.
Introducing Japanese Culture	Kimono wearing experience, matcha green tea experience, braiding experience (friendship bracelets), furoshiki wrapping experience, etc.
Tourist Information Center, Currency Exchange	Temporary booths supplying tourist information and currency exchange (USD) can be set up on the wharf.
Shuttle Bus Services	Available upon request
City Sightseeing for Crews	Available upon request

Hand-held fireworks



Sightseeing Spots

■ Takeshima Island

Connected to land by a 387-meter bridge, this small island is both a symbol of Gamagori and a designated Natural Treasure of Japan. The scenery has a wonderful spiritual aesthetic, and it is believed that visiting the five shrines on the island will bring future prosperity.



Takeshima Island

■ Gamagori Orange Park

A fruit based theme park where visitors can enjoy fruit picking throughout the year. This venue also features a restaurant and souvenir shop.



Gamagori Orange Park

* Gamagori Mikan (Tangerines)

Gamagori tangerines, high in sugar content with a mild tartness, are a specialty of the town. The Hakoiri Musume (which translates roughly to 'Daughter in a Box') is a type of tangerine grown by local farmers with such care that one might think the fruit really was one of their own relatives! It truly has the perfect sweetness and appearance, although you can enjoy a variety of mikan tangerines of differing tastes and textures throughout the year. Products and sweets made from tangerines grown in Gamagori are sold in many stores throughout the town, highly recommended as either souvenirs or as a personal treat.

■ Day Trips to Hot Springs

Enjoy mental as well as physical rest and relaxation while soaking in an outdoor hot spring bath overlooking the sea. There is no need to bring any personal effects, as towels are available on site. Gamagori onsens (hot springs) are known for making the skin smooth and silky.



One-day Hot Spring

■ Gamagori Classic Hotel

Fabulous and historic, the first international tourist hotel in Japan

Originally named the Gamagori Hotel, it was built in 1934 and was designated the first international tourist hotel in Japan. In addition to the exterior with its elegant façade of splendid castle-style architecture, the interior decoration and furnishings of the Gamagori Classic Hotel are in a warm, discerning Art Deco style.



Gamagori Classic Hotel

The location overlooks Takeshima, which is the symbol of Gamagori City, and attracts a member of tourists. The Emperor and Empress, members of the royal family, and Babe Ruth, the American professional baseball player, all stayed in this hotel. With superb views and a magnificent interior, this hotel is also famous as a filming location for TV dramas. It is a must see if you come to Gamagori.

■ Aji no Yamasui & Gamagori Seafood Markets

Many kinds of fresh fish are caught in Gamagori, a city located on Mikawa Bay. Mehikari, a deep-sea fish related to the greeneye, is particularly famous. Mehikari meat is soft and rich, with exceptional flavor.



Aji no Yamasui & Gamagori Seafood Markets

■ Okazaki Castle

Okazaki Castle is a 50-minute drive from Gamagori. It is the birthplace of Tokugawa Ieyasu, the famous shogun and warlord who unified Japan under his rule. What's more, some believe that visiting this castle can improve your career prospects!



Okazaki Castle



Port of NAGOYA

Contact us

TEL +81-52- 654-7840
 E-MAIL info@union.nagoyako.lg.jp
 URL https://www.port-of-nagoya.jp/english/

LARGE
 MIDDLE
 SMALL

The Port of Nagoya is located near the center of Japan, with a number of places of cultural and industrial interest within a short distance that make for excellent day trips. The metropolitan city of Nagoya enjoys prosperity as a center for diverse industries. Factory tours at some of Japan's leading manufacturers are available to visitors in this region, and can serve to differentiate your trip from the ordinary. At the same time, Nagoya has maintained many traditional aspects including Nagoya Castle, a symbolic castle town developed in the feudal era of the Tokugawa Shogunate. Cruise ships are accommodated at Garden Pier, which has leisure facilities to suit every taste: Port of Nagoya Public Aquarium, Fuji Antarctic Museum, Maritime Museum, and JETTY shopping area.



Nagoya Castle

Port Facilities

Name		
(1) Berths No. 2 & 3, Garden Pier (2) Berths No. 80 & 81, Kinjo Pier		
Location		
(1) 108 Minato-machi, Minato-ku, Nagoya City, Aichi (2) 2-7 Kinjo-futo, Minato-ku, Nagoya City, Aichi		
Access		
Station	(1) Nagoyako Station, Meiko Line (Subway) (approx. 5 min. walk) (2) Kinjo Futo Station, Aonami Line (approx. 10 min. walk)	
Airport	(1) Central Japan International Airport (Centrair) (approx. 1 hour by subway and train) (2) Central Japan International Airport (Centrair) (approx. 1 hour by train)	
Shinkansen	(1) JR Nagoya Station (approx. 30 min. by subway) (2) JR Nagoya Station (approx. 30 min. by train)	
Facilities		
Facility Overview	(1) (2) None available	
Capacity	(1)	(2)
Length	Berth No. 2: 185 m Berth No. 3: 290 m	Berth No.80: 200 m Berth No.81: 200 m
Water Depth	Berth No. 2: 10 m Berth No. 3: 10 m	Berth No.80: 10 m Berth No.81: 10 m
Apron Width	Berth No. 2: 20 m Berth No. 3: 20 m	Berth No.80: 20 m Berth No.81: 20 m
Boarding Bridges	N / A	N / A
Tidal Range	2.61 m	2.61 m

Notices	
Maximum air draft at Meiko Central Bridge	To berth at Garden Pier, vessel's air draft must be less than 51 m.
Bay Pilot	Please contact Ise-Mikawawan Licensed Pilots Association for details. *Private rates
Harbor Pilot	Please contact Ise-Mikawawan Licensed Pilots Association for details. *Private rates
Tugboat	Pilots have the authority to determine how many tugboats are necessary. Please contact NAGOYA TUG OPERATION CENTER for details. *Private rates
Services	
Welcome Ceremonies	Welcome greetings, presentation of commemorative gifts, presentation of bouquets of flowers, etc.
Introducing Japanese Culture	Depends on occasion
Tourist Information Center, Currency Exchange	Tourist information booth will be located on the wharf and at nearby facilities. Currency exchange will be located on the wharf, but can also be done at the nearest bank (10 min. walk)
Shuttle Bus Services	Depends on occasion
City Sightseeing for Crews	Depends on occasion

Sightseeing Spots

Nagoya Castle

Nagoya castle was built by the order of Tokugawa Ieyasu in 1612. The reconstruction of the Hommaru Palace was completed on June 8th, 2018. Ornamented with golden screen paintings and 3D carvings, guests can experience how beautiful the palace once was over 400 years ago. Guests can also interact with roaming samurai and ninja on weekdays, and can even enjoy thrilling dance performances filled with acrobatic choreography on the weekends.



Hommaru Palace

SCMAGLEV and Railway Park

Focusing mainly on the Tokaido Shinkansen (a bullet train with rolling stock), the exhibits range from conventional trains through to next-generation superconducting SCMAGLEV trains. The museum shows the progress of rapid transit railway technology, and visitors can experience both actual trains and model trains. Rail simulators provide an interesting way of getting to grips with rail transport history and traffic control.



SCMAGLEV and Railway Park

LEGOLAND® Japan

Opened April 1, 2017, LEGOLAND® Japan is the ultimate day out for families with children between the ages of 2 and 12. Explore more than 40 rides, shows and LEGO® themed attractions set within 8 themed areas. There are more than 10,000 LEGO models to see, and over 17 million LEGO Bricks! With the opening of the LEGOLAND® Japan Hotel in April 2018, LEGOLAND® is somewhere for the whole family to enjoy for an entire day.



LEGOLAND® Japan ©2020 The LEGO Group.

Toyota Commemorative Museum of Industry and Technology

Preserving and utilizing the old factory and industrial heritage at the birthplace of Toyota, this facility was established by the 13 Toyota Group companies. With a focus on textiles and automobiles, the Museum introduces industrial and technological revolutions through real machines and moving exhibits.



Toyota Commemorative Museum of Industry and Technology

Port of Nagoya Public Aquarium

The aquarium's North Building is home to large sea mammals like dolphins and white whales (beluga) that adapted to sea life over a long course of evolution. Various kinds of water creatures that live in 5 aquatic zones from Japan to the Antarctic are featured in the South Building.



Port of Nagoya Public Aquarium

Atsuta Shrine

The Atsuta Shrine is home to the Kusanagi-no-Tsurugi, a sword that is one of the Three Sacred Imperial Treasures of Japan. This is Japan's second-largest shrine after Ise Shrine in Mie Prefecture, and about 6.5 million people visit here annually.



Atsuta Shrine

National Treasure: Inuyama Castle

Inuyama Castle was built about 480 years ago by Oda Nobuyasu, uncle of Oda Nobunaga. It is the oldest remaining donjon in Japan and has been designated as a National Treasure. The castle rises up above the southern bank of the Kiso River, offering superb views from the castle tower.



National Treasure: Inuyama Castle

Garden Pier



Kinjo Pier





Port of YOKKAICHI

Contact us

TEL +81-59-366-7022
 E-MAIL shinko@yokkaichi-port.or.jp
 URL <http://www.yokkaichi-cci.or.jp/cruise/>

LARGE
 MIDDLE
 SMALL

Yokoyama Observatory (Shima City)

Yokkaichi Port is located in the northern part of Mie Prefecture, almost right in the center of Japan. Many sightseeing spots in Mie are accessible from the port. Mie Prefecture has 5 main areas. The Hokusei area has the Gozaisho Ropeway, the Yunoyama Onsen spa resort where you can enjoy wild natural beauty, and the Suzuka Circuit where Formula 1 racing is held. The Chumansei area has the Sakakibara Onsen spa resort and many restaurants that serve world-famous Matsuzaka beef. The Iga area was once home to the Iga-ryu school of ninjas, and at Iga-ryu Ninja Museum, visitors can enjoy the ninja show. The Ise-Shima area has Ise Jingu, the most prestigious shrine in Japan and the spiritual homeland of the Japanese, as well as local Ama huts where you can enjoy fresh seafood. Finally, the Higashi-Kishu area has the World Heritage-listed Kumano Kodo pilgrims' walk.



Port Facilities

Name				
(1) Wharf No. 15 Yokkaichi area (2) Wharf No. 23, 24, 25 Kasumigaura South Pier				
Location				
(1) 36 Chitose-cho, Yokkaichi City, Mie (2) 2 Kasumi, Yokkaichi City, Mie				
Access				
Station	(1) Kintetsu Yokkaichi Station (10 min. by car) (2) Kintetsu Yokkaichi Station (20 min. by car)			
Airport	(1) Chubu Centrair International Airport (60 min. by car) (2) Chubu Centrair International Airport (45 min. by car)			
Shinkansen	(1) Nagoya Station (60 min. by car) (2) Nagoya Station (45 min. by car)			
Facilities				
Facility Overview	None available			
Capacity	(1) Wharf No. 15	(2) Wharf No. 23	Wharf No. 24	Wharf No. 25
Length	245 m	720 m (240 m × 3)		
Water Depth	10 m	12 m	12 m	12 m
Apron Width	20 m	20 m	20 m	20 m
Boarding Bridges	N / A	N / A	N / A	N / A
Tidal Range	2.36 m	2.36 m	2.36 m	2.36 m

Services	
Welcome Ceremony	Welcome greetings, presentation of commemorative gifts, flower bouquet, etc.
Introducing Japanese Culture	Japanese drum band performance for departures, etc.
Tourist Information Center, Currency Exchange	Tourist information, currency exchange, and souvenir shops open at pierside.
Shuttle Bus Services	Negotiable
City Sightseeing for Crews	Negotiable



Yokkaichi area



Kasumi area



Sightseeing Spots

Ise Jingu



Officially known as Jingu, Ise Jingu is the collective name for 125 local Shin-to shrines, rather than being a single shrine. Besides the two main sanctuaries of Geku and Naiku, the shrine complex includes another 14 auxiliary shrines within the central sanctuaries, and 109 other peripheral shrines classified as sessha, massha, or shokansha. Ise Jingu covers about 5,500 hectares. Its magnificent precincts occupy as much as one-fifth of all the land in Ise City.



Ise Jingu

Oharai-machi

Oharai-machi extends to the entrance to the Naiku sanctuary. It has retained a number of historic structures, including buildings with features such as kirizuma and tsumairi (side and front gables). Enjoy varied local cuisine at restaurants here, and buy some souvenirs from Ise Shima and the rest of Mie Prefecture.

Oharai-machi



Ama Hut Experience

A wonderful opportunity to hear the tales told by the Ama (women divers). To warm up for diving, Ama traditionally built huts on the shore. Now, visitors to these huts can sample the freshest seafood, sit around the hearth with working divers, and listen to their tales of the sea. This may be your only chance to hear rare stories handed down through the generations from older to younger Ama divers.



Ama Hut Experience

Iga-ryu Ninja

During the feudal period of Japan's history, civil war was rife. In this time, the ninja were principally agents of espionage and stealth hired by warring factions to gain intelligence about the activities of their enemies. Of the various schools of ninjutsu developed throughout history, only two were ever considered to be leaders in their field: Iga-ryu and Koka-ryu. Koka-ryu (or Koka style) ninjutsu was developed in the city of Koka in Shiga Prefecture, while Iga-ryu (or Iga style) was developed right here in the Iga region of Mie Prefecture.



Iga-ryu Ninja





Ports in WAKAYAMA Prefecture

Contact us

TEL +81-73-441-3156
E-MAIL e0824001@pref.wakayama.lg.jp
URL https://www.pref.wakayama.lg.jp

Wakayama Prefecture is located in the southeast of the Kii Peninsula, the largest peninsula in Japan, and its 650-kilometer coastline faces onto the Pacific Ocean. The land is full of greenery with beautiful mountains, and therefore came to be called Kinokuni, or "Land of Trees." Endowed with both natural and historical assets, Wakayama also has three large ports: the Port of Wakayama-Shimotsu, the Port of Shingu, and the Port of Hidaka. The Port of Wakayama-Shimotsu is the major international port in the area. It is also the closest port to Koyasan, the main site of "Sacred Sites and Pilgrimage Routes in the Kii Mountain Range," which attracts many visitors from overseas with its 1200-year history.



Engetsu-to Island

Port of WAKAYAMA-SHIMOTSU

MIDDLE SMALL

Port Facilities

Name	(1) Central Wharf No.1 & No.2 (2) Central Wharf No.3 & No.4 (3) Nishihama Wharf No.3 (4) Nishihama Wharf No.5
Location	(1) Minato, Wakayama City, Wakayama (2)(3)(4) Nishihama, Wakayama City, Wakayama
Access	(1) (2) Nankai Electric Railway, Wakayamako Station (10 min. walk) (3) (4) Nankai Electric Railway, Wakayamako Station (15 min. walk)
Rail Station	
Airport	From Kansai International Airport (45 min. by car)
Shinkansen	From Shin-Osaka Station (60 min. by JR limited express train)
Capacity	(1) (2) 185 m (3) 240 m (4) 260 m
Length	* (3) & (4) can operate together
Water Depth	(1) (2) 10 m (3) 12 m (4) 12 m

Apron Width	20 m	Tidal Range	1.9 m
Boarding Bridges	None available		



Port of SHINGU

MIDDLE SMALL

Port Facilities

Name	(1) Sano Wharf No.3 (2) Miwasaki Wharf No.4		
Location	(1) Sano, Shingu City, Wakayama (2) Miwasaki, Shingu City, Wakayama		
Access	JR Kii-sano Station (5 min. by car)		
Rail Station			
Airport	Nanki Shirahama Airport (2 hours by car)		
Shinkansen	From Nagoya Station (3 hours by JR limited express train)		
Capacity	(1) 348 m (2) 185 m		
Length	(1) 12.5 m to -10 m (2) 10 m		
Water Depth			
Apron Width	20 m	Tidal Range	1.8 m
Boarding Bridges	None available		



Port of HIDAKA

MIDDLE SMALL

Port Facilities

Name	Shioya Wharf No.1		
Location	Shioya, Gobo City, Wakayama		
Access	JR Gobo Station (10 min. by car)		
Rail Station			
Airport	Nanki Shirahama Airport (50 min. by car)		
Shinkansen	From Shin-Osaka Station (2 hours by JR limited express train)		
Capacity	240 m		
Length	10 m		
Water Depth			
Apron Width	20 m		
Boarding Bridges	None available		
Tidal Range	1.9 m		



Sightseeing Spots

■ Koyasan (UNESCO World Heritage site)

The monk Kobo Daishi founded the Koyasan spiritual center 1,200 years ago. It has over 117 Buddhist temples and is a UNESCO World Heritage site. On the mountain, you can stay overnight at a temple, try Buddhist vegetarian food, and practice the method of meditation introduced by Kobo Daishi. Also, be sure to visit Kongobuji Temple, Okunoin Cemetery, and Danjo Garan. (90 min. from Port of Wakayama-Shimotsu)



Koyasan

■ Kumano-Kodo (UNESCO World Heritage site)

During the Heian period (794–1185), members of the Imperial Court made the 30-to 40-day journey to Kumano along the Kumano Kodo pilgrimage route, sometimes multiple times a year, worshipping at the many shrines and temples along the way. These included the three main shrines referred to as the "Kumano Sanzan": Kumano Hongu Taisha, Kumano Hayatama Taisha, and Kumano Nachi Taisha. Respect for nature is central to the Kumano Shinto faith, and there is no better way to honor the environment than a pilgrimage through the sacred forests that run along the Kumano Kodo pilgrimage routes. This region is crisscrossed with walking and hiking paths, ranging from easy to arduous. Choose your own path and experience thrilling journeys in Kumano. (30 min. from Port of Shingu)



Kumano-Kodo

■ Wakayama Castle

This castle was originally built in 1585. Armor worn by samurai warriors is on display here. There is a tea room in the garden where you can experience the traditional tea ceremony. The view from the castle tower is spectacular; enjoy cherry blossoms in spring and brilliant autumnal leaves in fall. (15 min. from Port of Wakayama-Shimotsu)



Wakayama Castle

■ Wakayama Marina City

There are many leisure facilities here, including the Kuroshio Ichiba local market, which offers various local products, tuna cutting demonstrations, a hot spring facility, and a huge seaside barbecue restaurant. (30 min. from Port of Wakayama-Shimotsu)



Wakayama Marina City

■ Shirahama

Shirahama, one of the oldest hot spring regions in Japan, attracts 3.3 million visitors each year. There are many sights to visit, including Shirahama Beach, coastal landscapes, and a major amusement park. (1 hour from Port of Hidaka)



Shirahama Beach

Hokkaido

Pacific Ocean

Japan Sea

Seto Inland Sea

Kyushu

Okinawa



Port of TOKUSHIMA-KOMATSUSHIMA

Contact us

TEL +81-88-621-2584
 E-MAIL unyuseisakuka@pref.tokushima.jp
 URL <https://www.pref.tokushima.lg.jp/kenseijoho/soshiki/kendoseibibu/unyuseisakuka/>

LARGE
 MIDDLE
 SMALL

Tokushima Prefecture, formerly known as “Awa,” is located in the eastern part of Shikoku Island. The Port of Tokushima-Komatsushima lies along the east coast, and has played an important role as a gateway for trade and exchange between Shikoku and Kansai. There are many must-see places in Tokushima, including the Naruto Whirlpools, the Udatu Townscape, and the Iya Valley Vine Bridges. The Awa Odori Dance Festival, one of the most famous festivals in Japan, is held here every year from August 12 to 15, when the entire city gets swept up in the passion of the dancers. Every August, many visitors come to see the Awa Odori, arriving on cruise ships from Japan and abroad, and the port gladly hosts ceremonies to welcome these passengers. So head out, enjoy the sights, and join in the excitement of the Awa Odori dance.



Awa Odori Festival in August

Port Facilities

Name	
(1) Akaishi Wharf	(3) Honko Wharf
(2) Kanaiso Wharf	(4) Okinosu-soto Wharf (-7.5 m)
Location	
(1) Wadatsubiraki-cho, Komatsushima City, Tokushima	
(2) Kanaiso-cho, Komatsushima City, Tokushima	
(3) Komatsushima-cho, Komatsushima City, Tokushima	
(4) Higashiokinosu, Tokushima City, Tokushima	
Access	
Station	(1) JR Minamikomatsushima Station (20 min. by car)
	(2) JR Minamikomatsushima Station (10 min. by car)
	(3) JR Minamikomatsushima Station (5 min. by car)
	(4) JR Tokushima Station (15 min. by car)
Airport	(1) Tokushima Awa Odori Airport (60 min. by car)
	(2) Tokushima Awa Odori Airport (50 min. by car)
	(3) Tokushima Awa Odori Airport (40 min. by car)
	(4) Tokushima Awa Odori Airport (30 min. by car)
Facilities	
Facility Overview	None available

Capacity	(1)	(2)	(3)	(4)
Length	350 m	200 m, 170 m	150 m	210 m
Water Depth	13 m	11 m, 9 m	9 m	7.5 m
Apron Width	20 m	40 m	17 m	20 m
Boarding Bridges	None available			
Tidal Range	0.88 m			
Services				
Welcome Ceremonies	Presentation of flower bouquet and commemorative gifts, welcome speech			
Introducing Japanese Culture	Awa Odori folk dance performance or Japanese drum band performance Temporary traditional souvenir shop (arrival or departure)			
Tourist Information Center, Currency Exchange	Negotiable			
Shuttle Bus Services	Negotiable			
City Sightseeing for Crews	Negotiable			

Sightseeing Spots

■ Naruto no Uzushio (Naruto Whirlpools)

This is one of the world's great attractions. Witness giant whirlpools created by the ebb and flow of currents. During spring and fall in particular, the vortexes can reach up to 20 meters in diameter. These magnificent whirlpools can be enjoyed from the Naruto Bridge Observatory or from sightseeing boats.



The Naruto Whirlpools

■ Otsuka Kokusai Bijutsukan (The Otsuka Museum of Art)

This museum houses vivid, full-size reproductions of Western art masterpieces on large ceramic boards at full scale. The collection of more than 1000 works was selected from 190 museums in 26 countries to show the development of Western art.



The Otsuka Museum of Art

■ Iya no Kazurabashi (Vine Bridges in Iya Valley)

Long ago, locals built suspension bridges using wild vines grown in the mountains. Looking down at the river below while walking across is sure to thrill visitors. These are recognized as some of Japan's most unusual bridges, and are designated as an important folkloric property.



Iya no Kazurabashi in fall

■ Udatu no Machinami (Udatu Townscape)

Walking the historical streets of Wakimachi, you'll see high-winged walls that break up the continuous roofline. These structures, called Udatu, were designed to prevent the spread of fires. The national government has designated this district as an important preservation district for groups of historic buildings.



The Udatu townscape

■ Awa Jurobe Yashiki (Awa Puppet Theater and Museum)

At Awa Jurobe Yashiki, you can see daily performances of Awa Ningyo Joruri, Tokushima's traditional style of puppet theater. This museum is the former residence of Jurobe Bando, the model for a character in one of the Awa Ningyo Joruri plays. His belongings and wooden figures are on display at the museum.



The Awa Puppet Theater

■ Awa Odori Kaikan (Awa Odori Hall)

At this hall, the world-famous Awa Odori folk dance can be viewed and visitors can enjoy dancing all year round. It includes an Awa Odori museum, an exhibition hall, a tourist information desk, a souvenir shop, and a ropeway station to the top of Mt. Bizan.



Hokkaido

Pacific Ocean

Japan Sea

Seto Inland Sea

Kyushu

Okinawa



Ports in KOCHI Prefecture

Contact us

TEL +81-88-823-9890
 E-MAIL 175201@ken.pref.kochi.lg.jp
 URL <https://www.pref.kochi.lg.jp/soshiki/175201/>

LARGE
 MIDDLE
 SMALL

Kochi Prefecture covers the southern half of the island of Shikoku, facing onto the vast Pacific Ocean. Often considered tropical, Kochi is blessed with a rich, beautiful natural environment as well as a warm climate year-round. About 84% of its land is covered in lush green forests, and the Shimanto River is renowned as Japan's only remaining untouched waterway. The Port of Kochi is located in the prefecture's center, near famous sightseeing spots such as Kochi Castle and Katsurahama Beach. Facing onto the open ocean, it offers easy access to large vessels. The Port of Sukumo is located at the west end of Kochi Prefecture. It is conveniently located, giving access to the famous sightseeing spots of Kochi, such as the Shimanto River and Cape Ashizuri.



Yosakoi Festival

Port of KOCHI

Port Facilities

Name	
(1) Misato No. 7-3 Wharf	(2) Misato No. 7-4 Wharf
Location	
Shinkou, Niida, Kochi City, Kochi	
Access	
Station	JR Kochi Station (25 min by car)
Airport	Kochi Ryoma Airport (20 min by car)
Shinkansen	None
Facility Overview (New Cruise Terminal)	
Total Floor Space	1,401 m ² (over 1 story)
Layout	CIQarea, multi-purpose area, etc
Capacity	
Length	(1) 280 m (2) 190 m
Water Depth	12 m 11 m
Apron Width	20 m 20 m
Boarding Bridges	None available None available
Tidal Range	1.8 m 1.8 m

Services	
Welcome Ceremonies	1) Welcome greeting, presentation of bouquet and commemorative gift (first call) 2) Farewell performance of Yosakoi folk dance, etc. 3) Greetings by local mascot
Introducing Japanese Culture	Collage with Japanese traditional paper, kimono dressing experience, etc.
Tourist Information Center, Currency Exchange	Available on day of call
Shuttle Bus Services	Temporary shuttle bus services run between Misato Wharf and Kochi City center.
City Sightseeing for Crews	Temporary shuttle bus service available. Taxi service also available.



Apron Width	20 m
Boarding Bridges	None available
Tidal Range	2 m

Services	
Welcome Ceremonies	1) Welcome greeting. Presentation of local specialties and bouquet 2) Brass band performance 3) Free tasting of seared bonito dish 4) Farewell performance of Yosakoi folk dance

Introducing Japanese Culture	Negotiable
Tourist Information Center, Currency Exchange	Negotiable
Shuttle Bus Services	Negotiable
City Sightseeing for Crews	Negotiable



Sightseeing Spots

Kochi Castle

Kochi Castle has a 400-year history and has been designated as a national cultural asset. The resource center and castle keep (Tenshukaku) are open to the public.



Kochi Castle

Ryugado Caves

These caves were formed 175 million years ago and are protected as both a Natural Monument and Historical Landmark. Tourist access is limited to 1 km of the total 4 km length. Hard-hatted adventurers can push on into the dark interior of the cave with a flashlight on the guided adventure course! (Booking required)



Ryugado Caves

Shikoku Pilgrimage

The full pilgrimage visits 88 temples around the island of Shikoku. In Kochi, you can experience part of it by visiting temples near the port. Feel the spirit of the Buddhist priest Kukai, who initiated this pilgrimage about 1,200 years ago.



Shikoku Pilgrimage

Shimanto River

Said to be the last clear-running stream in Japan, Shimanto River is the longest river in Shikoku at a length of 196 km. The unique landscape by the Shimanto River has been designated as culturally significant. Houseboats also allow people to enjoy sightseeing along the river.



Shimanto River

Katsurahama Beach

Katsurahama Beach is a wonderful example of the beautiful scenic spots typical of Kochi. See the statue of Ryoma Sakamoto, a folk hero of the late Edo era, overlooking the Pacific Ocean.



Katsurahama Beach

Cape Muroto

At the southeast tip of Kochi Prefecture, at the edge of the Pacific Ocean, nestles the town of Muroto. Since ancient times, it has been blessed with rich, diverse natural wonders. Muroto Geopark, formed by the Earth's dynamic activity, is just one of the many places in Muroto where you can enjoy the gifts of Mother Nature.



Cape Muroto

Soul Food of Kochi : Seared Bonito

One food you must eat in Kochi is fresh bonito sashimi, seared on the surface. The flavor is exceptional. Enjoy the original local way of eating it, and try your hand at making seared bonito yourself.



Seared Bonito

Hokkaido

Pacific Ocean

Japan Sea

Seto Inland Sea

Kyushu

Okinawa



Ports in AKITA Prefecture

Contact us

- TEL +81-18-860-2541
- E-MAIL kowan-kuko@pref.akita.lg.jp
- URL <https://www.pref.akita.lg.jp/pages/genre/kowan>

Akita is located in the northern part of Japan and has many longstanding traditions, including seasonal lively festivals and numerous Important Intangible Folk Cultural Properties. It has not only fascinating traditions, but also beautiful varying seasons and abundant natural beauty. Akita Port, Funagawa Port, and Noshiro Port in Akita Prefecture have prospered by trading rice, wood, coal, and more. These are now modern ports that contribute to Akita's tourism industry, and can accommodate all kinds of cruise ships from around the world.



Akita dog ©Odate City, home of Hachi & Akita dogs

Port of AKITA (Akita City)

LARGE MIDDLE SMALL

Port Facilities

Name	
Nakajima No.2 & No.3 Wharfs	
Location	
1 Nishi, Tsuchizakiminato, Akita City, Akita	
Nearest Station (Time Req.)	
JR Tsuchizaki Station (20 min. walk) Akita Port Station (8 min. walk) Cruise Ship Train	
Access	
Station	JR Akita Station (30 min. by car)
Airport	Akita Airport (50 min. by car)
Shinkansen	JR Akita Station (30 min. by car) (15 min. by Cruise Ship Train)
Facilities	
Facility Overview	Cruise terminal
Length	Approx. 30 m
Height	Approx. 10 m
Width	Approx. 22 m
Total Floor Space	660 m ²

Capacity	
Length	370 m
Water Depth	10 m
Apron Width	17 m – 22 m
Boarding Bridges	Not available
Tidal Range	Approx. 0.5 m
Services	
Welcome Ceremony	Namahage drumming performance Meeting with Akita beauties Encounter with Akita dogs
Introducing Japanese Culture	Demonstration of Kanto Festival Farewell fireworks
Tourist Information Center	Cruise terminal
Currency Exchange	Akita Bank (15 min. on foot) Currency exchange at the Cruise Terminal can be negotiated
Shuttle Bus Services	Please use the Cruise Ship Train (refer to p.40)
City Sightseeing for Crews	Travel map and guidebooks provided



MSCBellissima coming soon in 2023.

Sightseeing Spots

■ Nyuto Onsenkyo

Nyuto Onsenkyo is one of Japan's most famous hot spring resorts, consisting of 7 hot spring inns. Nyuto Onsenkyo has a history of over 350 years, and many enthusiasts visit from all over Japan. With more than 10 types of hot springs available, visitors can enjoy a variety of hot spring waters.



Nyuto Onsenkyo (Tsurunoyu Onsen)

■ Kakunodate Samurai District

Experience history first-hand in this old samurai district. Traditional town scenes still linger in Kakunodate. Visitors can enjoy riding a rickshaw or wearing a kimono while exploring the streets of the old samurai district.



Kakunodate Samurai District

■ Akita Kanto Festival

One of the three major festivals in the Tohoku region. Countless glowing lanterns strung on bamboo poles waver and shimmy like the ears of rice plants. Visitors will be stunned by the indescribable beauty. Held on Sanno Street in Akita City from August 3 – 6.



Akita Kanto Festival

■ Akita Dogs

Hachiko, the most famously loyal dog in Japan, was featured as the main character of a movie. Akita dogs are loved for their tightly curled tails and perky upright ears. Visitors can encounter these dogs all over Akita prefecture.



Akita dog
©Odate City, home of Hachi & Akita dogs

■ Special Trains for Cruise Ship Passengers

A dedicated train runs from Akita Port to Akita Station for cruise ship passengers. When a cruise ship calls, a charter train service from Akita Port to various tourist destinations is available by request. A Shinkansen chartered bullet train service is also available from Akita Station.



The Komachi Shinkansen


Akita Port Station

Port of **FUNAGAWA** (Oga City)

SMALL

Port Facilities

Name	
15,000 Ton Wharf	
Location	
Ashizawa, Funagawa, Funagawaminato, Oga City, Akita	
Nearest Station (Time Req.)	
JR Oga Station (5 min. by car)	
Access	
Airport	Akita Airport (90 min. by car)
Shinkansen	JR Akita Station (60 min. by car)



Capacity		
Length	(1) 185 m	(2) 145 m
Water Depth	(1) 10 m	(2) 8 m
Apron Width	(1) (2) 20 m	
Boarding Bridges	Not available	
Tidal Range	Approx. 0.7 m	



Sightseeing Spots

■ Namahage Museum


Legendary deities of the Oga region, the Namahage were registered as a UNESCO intangible cultural heritage in 2018. At the museum, visitors can learn about the unique custom and culture of these Namahage spirits.



Namahage Museum

■ Shirakami Mountain Range

The Shirakami mountain range was registered as the first World Natural Heritage Site in Japan in 1993. This mountain range is home to an abundant virgin forest of beech trees with Japanese black bears and Japanese serows, as well as rare birds such as black woodpeckers and golden eagles.



Shirakami mountains

■ Kiritanpo

Kiritanpo is a local Akita dish. Locals take mashed rice, put it on a cedar stick, grill it over a flame, remove it from the stick, slice it, and put it in a hot pot stew. Kiritanpo is often served grilled with miso or soy sauce.



Kiritanpo

■ Inaniwa Udon

Inaniwa udon is said to be one of Japan's 3 top ways to enjoy udon noodles. The texture is smooth, yet with a firm bite and a refined flavor.



Inaniwa Udon

■ Tenku no Fuyajo

Tenku no Fuyajo means "Sky-castle that never sleeps." This festival of gigantic lanterns was held from the end of Edo period to Meiji era, and then revived one century later. The highlight of the festival is the parade of giant lanterns that reach up to the skies. A lively hayashi performance also adds to the atmosphere of the festival.



Tenku no Fuyajo

■ Sake at Local Breweries

Known as an abundant rice-producing region, Akita is also famous for its variety of locally brewed sake. Visitors can discover their favorite sake made with clean air and fresh water. Daiginjo, a top-class sake, and traditional Junmaishu sake are popular styles brewed simply with rice, yeast, and water.



Japanese sake

Port of **NOSHIRO** (Noshiro City)

MIDDLE

SMALL

Port Facilities

Name	
Omori -13 m Wharf	
Location	
Omoriyama, Noshiro City, Akita	
Nearest Station (Time Req.)	
JR Noshiro Station (15 min. by car)	
Access	
Airport	Akita Airport (70 min. by highway)
Shinkansen	JR Akita Station (60 min. by highway)



Capacity	
Length	260 m
Water Depth	13 m
Apron Width	25 m
Boarding Bridges	Not available
Tidal Range	Approx. 0.5 m





Port of SAKATA (Yamagata)

Contact us

TEL +81-23-6302628 (Port Authority)
 +81-23-6302628 (Port Agent)
 E-MAIL yminato@pref.yamagata.jp (Port Authority)
 sakataagent@jmail.plala.or.jp (Port Agent)
 URL https://yamagatakanko.com/en/

LARGE
 MIDDLE
 SMALL

Yamagata Prefecture is roughly divided into an inland region and a coastal region. Sakata Port is located in the coastal region, known as Shonai. Lying at the mouth of the Mogami River, it has flourished as a place of safe harbor since ancient times. Inland of the port is an abundance of sightseeing spots. There are many places and things to see and experience, including majestic nature, historical townscapes, folk art, and culture. Delicious local foods, including seasonal fruits and fresh fish and seafood add to the appeal. We're looking forward to seeing you in Sakata!



Yamagata Hanagasa Dance

Port Facilities

Name	
(1) Kominato Wharf No. 1	(2) Kominato Wharf No. 2
Location	
Miyauri, Sakata City, Yamagata	
Nearest Station (Time Req.)	
JR Sakata Station (10 min. by car)	
Access	
Station	JR Sakata Station (10 min. by car)
Airport	Shonai Airport (30 min. by car)
Shinkansen	JR Shinjo Station (70 min. by car) *Yamagata Shinkansen
Services	
[Prior to COVID-19]	
Welcome Ceremony	(1) Welcome ceremony on the ship <ul style="list-style-type: none"> • Presentation of bouquets, souvenirs, and commemorative plaque
	(2) Welcome events from the wharf <ul style="list-style-type: none"> • Staff in official mascot suits welcome passengers • Performances by Sakata brass band and Yamagata samurai • Children's dance and taiko drumming performances • Sample local cuisine at food stalls (local specialties available) • Gallery of prefectural products (displaying Yamagata traditional crafts, etc.) We can cater to various needs and requests, subject to the COVID-19 situation.
Introducing Local Culture	<ul style="list-style-type: none"> • Conch shell performance by priests from the Dewa Mountains, a sacred place of spiritual culture in Yamagata • Historical dance by Sakata maiko performers representing Sakata's Kitamaebune trading history • Experience the port town's culture at a time when trading flourished
Tourist Information Center, Currency Exchange	Booths offering tourist information, exchange currency (USD), and volunteer interpreters
Shuttle Bus Services	Available upon request
City Sightseeing for Crews	Available upon request

Facilities			
Facility Overview	None available		
Capacity			
Length	(1) 270 m	(2) 185 m	Total 455 m
Water Depth	(1) 13 m	(2) 10 m	
Apron Width	(1) 120 m	(2) 120 m	
Boarding Bridges	None available		
Tidal Range	(1) 0.2 m	(2) 0.2 m	

Sightseeing Spots

■ The Three Mountains of Dewa

The Three Mountains of Dewa, a must-see sightseeing spot for anyone coming to Sakata Port, is a sacred place for mountain worship. On one of the three mountains of Dewa, Mt. Haguro, the sacred cedar trees over 300 years old are a captivating sight. The avenue of cedar trees on Mt. Haguro was nominated as a 3-star destination by the Michelin Green Guide Japan in March 2009. There are plenty of other highlights such as the National Treasure five-storied pagoda and the majestic shrine of Sanjin-gosaiden. It is about 60 minutes by car from Sakata Port, but is well worth the visit.



The Three Mountains of Dewa

■ Somaro (Sakata-Maiko Teahouse and Hina Doll Gallery)

Somaro is a maiko tea house and Hina doll gallery in the heart of Sakata City. Here, you can enjoy maiko dance performances and local cuisine. You can also visit Yumeji Takeshita Art Museum, which houses works by one of Japan's leading artists, and see precious traditional Hina dolls. About 10 minutes by car from the port.



Somaro

■ The Sankyo Rice Warehouse

This century-old agricultural storehouse is still used today, and symbolizes the nature of Sakata as a rice-producing region. It is notable for its 12 individual warehouses and the surrounding zelkova trees. The adjacent Tourist Center offers various souvenirs from the region. Well-situated, about 10 minutes by car from the port.



The Sankyo Rice Warehouse

■ Fruit Picking

Yamagata produces a diversity of fruits throughout the year, such as cherries, La France pears, grapes, apples, peaches, and strawberries. Of these fruits, Yamagata's cherries are the most famous by far, with Yamagata producing the most cherries out of all the prefectures in Japan. Visitors to cherry orchards throughout the prefecture can pick their own delicious cherries by hand.



Cherry Picking

■ Kamo Aquarium

Often known by its other name, the Kurage Dream Museum, Kamo Aquarium is popular for spectacular exhibitions of jellyfish. It had the world's largest exhibition of jellyfish varieties, as certified by the Guinness World Records. The spectacle of jellyfish floating around everywhere is fantastic, and fascinates visitors. A popular jellyfish umbrella can be purchased here. About 40 minutes by car from the port.



Kamo Aquarium

■ Mogami River Boat Ride

A slow boat ride that showcases the magnificent valley view along the Mogami River. The cherry blossoms in spring and colored autumn foliage in fall are amazing. The boat song, "Mogami-gawa Funauta," also has an English version. Enjoy cruising for about 1 hour. About 50 minutes by car from the port.



Mogami River Boat Ride





Port of NIIGATA

Contact us

TEL +81-25-280-5456
 E-MAIL ngt170010@pref.niigata.lg.jp
 URL http://www.pref.niigata.lg.jp/kowanshinko/index_english.html

LARGE
 MIDDLE
 SMALL

The Port of Niigata, located in the center of the Japanese mainland, is an international port on the Sea of Japan coastline. The Port of Niigata is divided into two districts: the West Port district and the East Port district. The West Port is a 15-minute drive from Niigata Airport and JR Niigata Station, and JR Niigata Station is only 97 minutes away from Tokyo via the fastest shinkansen bullet train. Within the city center, visitors can enjoy shopping and cultural activities such as dance performances by geisha and traditional dining at Japanese restaurants. Niigata City's suburbs are defined by bountiful rice fields, natural scenery, and therapeutic hot springs. Additionally, the sake made from Niigata's premium quality rice is highly valued in Japan.



Port City of NIIGATA

Port Facilities

Name	
(1) West Port District Central Wharf End Berth (2) West Port District Yamanoshita Wharf North Berth (3) East Port District Central Wharf East Docks 1 & 2	
Location	
(1) Ryugashima 1, Chuo-ku, Niigata-City, Niigata (2) Shinmeicho, Higashi-ku, Niigata-City, Niigata (3) Higashi-ko 2, Seiro-town, Kitakanbara-county, Niigata	
Access	
Station	(1) (2) JR Niigata Station (15 min. by taxi) (3) JR Kuroyama Station (15 min. by taxi)
Airport	Niigata Airport (1) (2) 10 min. by taxi (3) 30 min. by taxi
Shinkansen	JR Niigata Station (1) (2) 15 min. by taxi (3) 40 min. by taxi
Facilities	
Facility Overview	(1) Port of Niigata International Passenger Terminal, 1st Floor Immigration Counter & Lobby
Capacity	
Length	(1) 137 m (2) 330 m (3) 520 m
Water Depth	(1) 7.5 m (2) 9 m (3) 13 m
Apron Width	(1) 19 m (2) 12 m (3) 20 m
Boarding Bridges	None available
Tidal Range	(1) 0.5 m (2) 0.5 m (3) 0.5 m

Notes	
Target Ships	(1) Intended for small-sized ships (2) Ships up to about 50,000 GT (3) Please contact us
Special Notice	(1) Port of Niigata International Passenger Terminal
Services	
Welcoming Ceremonies	Welcoming ceremonies (formal greetings, presentation of flowers, presentation of plaque commemorating a first-time call, etc.) Traditional performing arts demonstrations (Japanese drumming, dancing, etc.) by the wharf. Set-up of souvenir booths, etc. requires consultation. Please make an inquiry.
Tourist Information Center, Currency Exchange	There is a tourist information center located in front of the JR Niigata Station. For information regarding setting up a different tourist information desk, please make an inquiry. Travel brochures are available in Chinese, Korean, Russian and English. Foreign exchange can be converted into Japanese yen at the banks located in downtown Niigata.
Shuttle Bus Services	Please make an inquiry for more information.
Sightseeing for Crew Members	Travel maps and guidebooks provided. For information about using the shuttle bus, please make an inquiry.
Other	(3) Free Wi-Fi available for cruise ship passengers



Niigata West Port District



Niigata East Port District

Sightseeing Spots

■ Downtown — Niigata City Center

Niigata City is the largest city on the Sea of Japan side of Honshu (the Japanese mainland). The city center, located immediately adjacent to the West Port, is divided into two districts by the Bandai Bridge —



Furumachi geisha

the symbol of Niigata City. The Furumachi district, which represents the western side of downtown Niigata, is a cultural area containing historical buildings such as traditional Japanese restaurants and wealthy merchant estates. In the Furumachi district, visitors can enjoy dance performances by geisha and indulge in Niigata's outstanding gourmet food. Furumachi also contains facilities presenting aspects of pop culture such as manga (Japanese comics) and anime. Meanwhile, the Bandai district constitutes the eastern part of the city center. Bandai is located near JR Niigata Station and is home to a lot of shopping malls.

■ Wealthy Landholder's Estate (Northern Culture Museum)

The Northern Culture Museum is the former estate of the Ito family, wealthy landholders who once owned 1,327 hectares of rice fields and other crops. The family's estate contains a traditional Japanese residence with 65 rooms and beautiful gardens spread over approximately 3 hectares. This estate now serves to introduce modern-day visitors to traditional Japanese culture and the history of rice farming.

Northern Culture Museum: Reception Room



■ Yahiko & Iwamuro Hot Springs and Yahiko Shrine

The Yahiko and Iwamuro hot springs are located at the foot of Mt. Yahiko and Mt. Kakuda in the west of Niigata City. Visitors to the Iwamuro hot spring can tour a nearby brewery, and both hot springs are located near Yahiko Shrine. Nestled in a forest of 500-year-old trees, Yahiko Shrine (13 ha) is known for its pure and noble atmosphere.



Yahiko Shrine (Picture courtesy of the Yahiko Tourist Association)

■ Tsukioka Hot Spring and Shibata Castle

Tsukioka is one of the largest hot spring towns in Niigata Prefecture. The hot springs there are rumored to be a source of perpetual youth and longevity. In addition to the ruins of Shibata Castle, guests can tour sites such as the Ichishima Residence (famous for its large garden) and a sake brewery with 200 years of history.



Tsukioka Hot Spring (Picture courtesy of the Shibata City Tourism Association)

■ Fukushima Lagoon Water Park

The Fukushima Lagoon Water Park is a group of natural lakes and marshes situated to the east of Niigata's city center. The park is home to more than 220 species of wild birds and 450 species of plants. Visitors can observe the park's wildlife either from the central observation building or using the telescopes installed in the observation huts. Rape flowers are in full bloom from early April to early May.



Fukushima Lagoon Water Park

Port of FUSHIKI-TOYAMA

Contact us

TEL	+81-76-444-8752	LARGE
E-MAIL	ml-cruise@pref.toyama.lg.jp	MIDDLE
URL	https://www.pref.toyama.jp/cms_sec/1401/index_more02.html#kbn02	SMALL

Fushiki Toyama Port, located in the center of the Japanese mainland, has thrived as a major port on the Sea of Japan coast for a long time. After being recognized as a Special Important Port, it became an International Base Port and has also been designated a Comprehensive Hub Port. This port town has many tourist attractions, and receives many Japanese and overseas visitors all year round. The Tateyama Kurobe Alpine Route and the historic villages of Gokayama are just a few of the many attractions Toyama has to offer. In 2014, Toyama Bay became a member of the Most Beautiful Bays in the World for its breathtaking scenery. With fish and seafood harvested from the fresh waters by the Northern Japan Alps, Toyama is a treasure trove of fresh, delicious food.



Toyama Bay (A Member of the "Most Beautiful Bays in the World" Club)

Port Facilities

Name	
Fushiki area	Man'yo Quay No. 2 & 3
Shinminato area	Kaiwo Quay
Toyama area	Quay No. 1
Location	
Fushiki area	Fushiki Man'yo-futo, Takaoka City, Toyama
Shinminato area	Kaiwo-machi, Imizu City, Toyama
Toyama area	Higashi Iwase-machi Kaigandori, Toyama City, Toyama
Access	
Station	JR Takaoka Station Fushiki area (20 min. by taxi) Shinminato area (30 min. by taxi)
Airport	Toyama Airport Fushiki area (approx. 60 min. by taxi) Shinminato area (approx. 60 min. by taxi)
Facilities	
Facility Overview	None available

Capacity		
Length	Fushiki area	500 m,
	Shinminato area	220 m,
	Toyama area	185 m
Water Depth	Fushiki area	12 m,
	Shinminato area	7.5 m,
	Toyama area	10 m
Apron Width	Fushiki area	20 m,
	Shinminato area	20 m,
	Toyama area	15 m
Boarding Bridges	None available	
Tidal Range	0.5 m	
Services		
Welcome Ceremonies (examples)	<ul style="list-style-type: none"> • Band performances • Fire works • Traditional folk dances 	
Shuttle Buses	Provided upon request	
Wi-Fi	• Free Wi-Fi provided	
Other (upon request)	<ul style="list-style-type: none"> • Tourist information booths • Foreign currency exchange • Souvenir and food booths 	

Sightseeing Spots

■ Tateyama Kurobe Alpine Route

The Tateyama Kurobe Alpine Route is a world-famous sightseeing route through the 3,000-meter high Northern Japan Alps. The route is open from mid-April to November. View magnificent walls of snow over 20 meters high, known as the Yuki-no-Otani. The best time to visit the snow walls is from mid-April to June. Enjoy autumnal scenery from late September to the end of October.



Yuki-no-Otani on the Tateyama Kurobe Alpine Route

■ Kurobe Gorge Railway on the Trolley Train

Visit Japan's largest gorge on the Trolley Train. Scenes of untouched natural beauty along the 20 km railroad line from Unazuki to Keyakidaira are very welcoming. Relax and become one with nature at local hot springs in the area, soothing both body and soul.

Kurobe Gorge Railway, Torokko Trolley Train



■ UNESCO World Heritage Site: Villages of Gokayama

Houses in the Ainokura and Suganuma villages of Gokayama are built in the architectural style known as Gassho-zukuri (meaning "hands joined in prayer"), with sloping thatched roofs for heavy snows to slide off during winter. The seasonal lifestyle of the households in this community remain unchanged since the old days, allowing visitors to time travel into the past.



World Heritage Site of Gokayama

■ National Treasure: Shokoji Temple

Shokoji is a temple of the Jodo Shinshu Honganji Sect in Takaoka City, home to 12 Important Cultural Properties. It was recently designated as a National Treasure, the second site recognized in Takaoka after Zuiryujii Temple. The restoration project of this temple was completed after 23 years at the cost of over 70 billion yen with the support of the national government.



National Treasure: Shokoji Temple


■ Toyama Bay Sushi & Toyama Sake

Taste a variety of seafood throughout all four seasons in Toyama. The finest quality sushi made with fresh local fish is sure to please. With its renowned water and rice, Toyama is an ideal spot for brewing sake. Crafted with superior quality water and rice perfect for sake brewing, Toyama sake truly brings out the flavors of your meal here.

Toyama Bay Sushi



Toyama sake in tin cup crafted using the traditional Takaoka casting method



国土交通省北陸地方整備局提供

Fushiki area



国土交通省北陸地方整備局提供

Shinminato area



Port of KANAZAWA

Contact us

TEL +81-76-254-0711
 E-MAIL kport@angel.ocn.ne.jp
 URL <https://www.k-port.jp/authentic-kanazawa/>

Kanazawa Port Official Website



LARGE
 MIDDLE
 SMALL

Kanazawa Port is situated in the heart of the beautiful Hokuriku region, in the center of the main island of Japan on the Sea of Japan coast. One of the advantages of Kanazawa Port is its location just 20 minutes away from a historical castle town, home to plenty of tourist attractions. In addition, the Noto Peninsula, Kaga Hot Springs, and World Heritage Sites such as Shirakawa-go village are close enough to visit during the port call. The port area is also famous in Japan as the established home of several traditional arts and craft forms, including gold leaf, Kaga Yuzen dyeing, and lacquerware. In recognition of its thriving arts and crafts scene, the region was designated as Japan's first UNESCO Creative City of Crafts and Folk Art in 2009. Don't miss the chance to experience this enchanting city. Visit Kanazawa and find the real Japan.



Kenrokuen Garden

Port Facilities

Name	
(1) Muryoji Wharf	(2) Tomizu Wharf
(3) Ohama Wharf	
Location	
(1) Muryoji-machi, Kanazawa City, Ishikawa	(2) Tomizu-machi, Kanazawa City, Ishikawa
(3) Onomachi-Shinmachi, Kanazawa City, Ishikawa	
Access	
Station	JR Kanazawa Station (20 min. by bus, 15 min. by taxi)
Airport	Komatsu Airport (40 min. by taxi)
Shinkansen	JR Kanazawa Station (20 min. by bus, 15 min. by taxi)
Facility Overview	
Total floor space : 10,600 m ² over 3 stories	
Kanazawa Port Cruise Terminal	1st floor : CIQ area (20 immigration booths, etc.), baggage handling, waiting area, tourist information, currency exchange, vending machines
	2nd floor : Multipurpose rooms, restaurant, observatory
	3rd floor : Offices

Capacity	
Length	(1) 320 m (2) 370 m (3) 400 m
Water Depth	(1) 10 m (2) 10 m (3) 13 m
Apron Width	(1) 20 m (2) 20 m (3) 29 m
Boarding Bridges	(1) (2) (3) Not available
Tidal Range	(1) 0.5 m (2) 0.5 m (3) 0.5 m
Services	
Welcome Ceremonies	- Presentation of a commemorative plaque (for first call at Kanazawa), bouquets and local gifts. - Greetings from kimono-wearing locals. - Farewell performances by Yosakoi dance teams, local jazz bands, etc. - Local members of the Kanazawa Port Cruise Welcome Club also gather for heart-warming send-offs.
Introducing Japanese culture	- Dance and music performance by geishas - Shamisen performance - Kaga Yuzen Kimono - Souvenir booth with local arts and crafts (on port call day)
Tourist Information Center	A temporary tourist information booth is available on day of call. It can be set up on board upon request.
Currency Exchange	Currency exchange machine available
Shuttle Bus Services	Negotiable
Wi-fi service	Free wi-fi service available

Sightseeing Spots

■ Kenrokuen Garden

Kenrokuen Garden is a Japanese-style landscape garden, 11.4 ha in area, located next to Kanazawa Castle on a hill in the center of Kanazawa. The garden was constructed by many generations of lords of the Maeda clan, who governed the local Kaga domain. Unparalleled in scale and beauty, it is one of the leading Japanese-style gardens constructed by feudal lords. Regarded as one of Japan's top three gardens, Kenrokuen Garden maintains a three-star rating in the Michelin Green Guide.



Kenrokuen Garden

■ 21st Century Museum of Contemporary Art, Kanazawa

The 21st Century Museum of Contemporary Art has attracted a great deal of attention for its innovative style — a true departure from the conventional. The number of visitors to the museum since its opening in October 2004 now exceeds 25 million. Many of the permanent exhibits are contemporary art objects that can be touched, ridden, worn, or entered. Adults and children alike are sure to have a thrilling experience here.



Leandro Erlich
《The Swimming Pool》2004

■ Kanazawa Gold Leaf

Gold leaf is formed by pounding gold to make it as thin as possible (0.1 microns). It is used for interior decoration and handicrafts. Kanazawa produces almost all of the gold, silver, and platinum leaf in Japan, and Kanazawa gold leaf has been designated as a National Traditional Product. Here in Kanazawa, the manufacturing process can be observed and experienced first-hand.



Kanazawa Gold Leaf Crafts

■ Nagamachi Samurai Houses

The Nagamachi area was once home to two of the eight chief associates of the Maeda clan, as well as many other samurai subordinates within the Kaga domain. The narrow, winding alleys, earthen walls, and traditional gates bring to mind the streetscape of the samurai days.



Nomura Samurai House

■ Kanazawa Castle Park

Its first feudal lord, Maeda Toshiie, entered Kanazawa Castle in 1583. Subsequently, the castle became the political headquarters of the Maeda clan, who governed the Kaga domain for over 280 years. The latest reconstruction project started in 1996, and the largest wooden castle complex, which includes the Hishiyagura watchtower, the Gojukken Nagaya storehouse and the Hashizume-mon Tsuzuki-yagura watchtower, was completed and opened to the public in 2001.

Kanazawa Castle



Higashi Chaya Teahouse District



Dance and music performance by geishas





Ports in FUKUI Prefecture

Contact us

TEL +81-776-20-0365
E-MAIL k-yuchi@pref.fukui.lg.jp
URL <https://enjoy.pref.fukui.lg.jp/en/>

Fukui Prefecture is located near the center of the Japan Sea coast, not far from Kyoto. Blessed with the bounty of the sea, mountains, and plains, it is known as one of Japan's foremost treasure troves of food. Tsuruga Port is located south of Fukui Prefecture, close to Japan's largest lake, Lake Biwa. It is the most convenient and closely located port on the Sea of Japan for accessing the economically central areas surrounding Osaka and Nagoya, Japan.

Located in the northwestern part of Fukui Prefecture, Fukui Port has good accessibility to Tojinbo Cliffs, one of the most popular tourist spots in Fukui, as well as Eihei Temple, the head temple of the Soto Buddhist sect. By spring 2024, Tsuruga and Fukui will have a Shinkansen bullet train route that connects to Tokyo.



Tsuruga Festival

Port of TSURUGA

LARGE MIDDLE SMALL

Port Facilities

Name	Location		
(1) Mariyama South A Wharf (2) Mariyama North B & C Wharfs (3) Kanagasaki C & D Wharfs	Kanagasaki, Tsuruga City, Fukui		
Nearest Station (Time Req.)			
JR Tsuruga Staion (10 min. by car)			
Access			
Station	JR Tsuruga Station (10 min. by car)		
Airport	Komatsu Airport (100 min. by car)		
Shinkansen	JR Maibara Station (50 min. by car)		
Facilities			
Facility Overview	Kirameki Minato hall		
Capacity	(1)	(2)	(3)
Length	280 m	480 m	300 m
Water Depth	14 m	12 m	7.5 m
Apron Width	20 m	20 m	20 m
Boarding Bridges	N / A	N / A	N / A
Tidal Range	0.45 m	0.45 m	0.45 m

Services	
Welcome Ceremonies	Welcome ceremony (presentation of commemorative gifts, flower bouquets, etc.), brass band performance, children's dance performance, speech by mayor
Introducing Japanese Culture	Wakasa lacquered chopstick polishing, etc.
Tourist Information Center, Currency Exchange	A temporary tourist information booth will be set up.
Shuttle Bus Services	Available



Port of FUKUI

MIDDLE SMALL

Port Facilities

Name	Location	
North No. 1, 2, 3 Wharfs	Mikunicho Kurome, Sakai City, Fukui	
Access		
Station	JR Awara-Onsen Station (20 min. by car)	
Airport	Komatsu Airport (50 min. by car)	
Shinkansen	JR Kanazawa Station (70 min. by car)	
Facilities		
Facility Overview	None available	
Capacity		
Length	555 m	Boarding Bridges N / A
Water Depth	10 m	Tidal Range 0.45 m
Apron Width	20 m	

Services	
Welcome Ceremonies	Welcome ceremony (presentation of commemorative gifts, flower bouquets, etc.), brass band performance, children's dance performance, speech by mayor
Introducing Japanese Culture	Wakasa lacquered chopstick polishing, etc.
Tourist Information Center, Currency Exchange	A temporary tourist information booth will be set up.
Shuttle Bus Services	Available



Sightseeing Spots

■ Kehi Jingu Shrine

For roughly 1,300 years, it has been famous for Chomeisui, or "water of long life." When the shrine was rebuilt in the year 702, a water spring was discovered here.



Kehi Jingu Shrine

■ Tsuruga Festival

Held from September 2 through 4 every year in accordance with the regular festival of Kehi Jingu Shrine. Many locals participate in this festival, and there is a parade featuring a portable shrine and six parade floats that move travel around the city.

■ Nihonkai Sakana Machi

The top fish market on the Sea of Japan coast. Over 50 fishery companies sell plenty of seafood such as fresh fish, crab, and so on, shipped directly from Tsuruga Port or other nearby ports at reasonable prices.



Nihonkai Sakana Machi

■ Mikatagoko

Consisting of Lake Mikata, Lake Suigetsu, Lake Suga, Lake Kugushi, and Lake Hiruga, the waters and depths of each of the Five Mikata Lakes vary, making each a different shade of blue. The Rainbow Line (toll road) to the mountaintop park offers fantastic views of the dynamic scenery.



Mikatagoko

■ Port of Humanity Tsuruga Museum


This museum shows Polish orphans rescued from Siberia, the history of Jewish refugees to Tsuruga Port who had "visas for life" issued by Sugihara Chiune, and their interactions with residents. Relaunched as a new museum in November 2020.



Port of Humanity Tsuruga Museum

■ Traditional Handicrafts

Echizen City and Sabae City, located in central Fukui Prefecture, have a concentration of traditional crafts such as lacquerware, Japanese paper, cutlery, bamboo crafts, and pottery, as well as local industries such as eyeglasses and textiles, within a 10 km radius. Artisans continue to make products that meet the needs of the times while passing on traditional techniques. You are sure to see artisans at work, and can buy from their stores.



Traditional Handicrafts

■ Eihei Temple

(Awarded two stars in the Michelin Green Guide Japan in 2015)

Established in 1244 by Dogen Zenji as the headquarters of the Soto sect of Buddhism. Inside Eihei Temple, you'll find over 70 large and small structures that still remain around the temple's seven main buildings, where even today Buddhist monks practice severe religious austerities, starting early each morning, at Japan's largest Zen Buddhist training site.



Eihei Temple

Yokokan Garden

Hakusan Heisenji Shrine

Echizen Lacquerware

Echizen Gani Crab





Port of KYOTO (Maizuru)

Contact us

TEL +81-75-414-4844
E-MAIL keizaikoryu@pref.kyoto.lg.jp
URL <http://www.port.maizuru.kyoto.jp>

LARGE
MIDDLE
SMALL

The Port of Kyoto, also known as Kyoto Maizuru Port, is the northern marine gateway to the Kansai region, which has an abundance of natural beauty such as Ama-no-Hashidate, one of the three most famous sightseeing locations in Japan, and the historical city of Kyoto, the ancient capital of Japan. It takes just about 90 minutes by car to drive from the Port of Kyoto (Maizuru) to Kyoto City, where are located 17 World Cultural Heritage sites: the Historic Monuments of Ancient Kyoto. A variety of unique shore excursions can be enjoyed from picturesque coastal areas to the ancient capital of high repute, Kyoto.



Kiyomizu-dera Temple

Port Facilities

Name	
(1) Pier No.2 (2) Maizuru International Wharf	
Location	
(1) Matsukage, Maizuru City, Kyoto (2) Shimoagu, Maizuru City, Kyoto	
Access	
Railway Station	JR Nishi-Maizuru Station (1) 5 min. by taxi (2) 10 min. by taxi
Airport	Kansai International Airport (KIX) (1) 140 min. by car (2) 145 min. by car
Facilities	
Facility Overview	(1) One-story passenger terminal (2) None
Total Floor Space	(1) 1,837 m ² (439 m ² + 1,398 m ²) (2) None
Capacity	
Length	(1) 330 m (2) 350 m
Water Depth	(1) 9.5 m (2) 14 m
Apron Width	(1) 20 m (2) 40 m
Boarding Bridges	None available
Tidal Range	0.5 m

Services	
Port of Kyoto warmly welcomes the passengers and crewmembers of each cruise ship with unique Kyoto hospitality:	
Welcome Ceremonies	1) A commemorative plaque on a first port-call 2) Welcome address by local port authorities with a flower bouquet. 3) Temporary souvenir shops 4) Sail-away performance on the pier
Introducing Japanese Culture	Performances of Japanese traditional taiko drums
Tourist Information Center, Currency Exchange	A temporary tourist information center is set up in the passenger terminal. Temporary currency exchange service is available.
Shuttle Bus Services	Negotiable
City Sightseeing for Crews	Negotiable

Sightseeing Spots

UNESCO World Heritage Site: Kiyomizu-dera Temple

Utilizing both the peaks and base of the Higashiyama mountain range, the beauty of its natural setting is reflected in the temple. The temple consists of the Nioumon Gate, three-storied pagoda, Amida hall, and the main hall. 15 stories high and built without use of any nails, the temple affords superb views of the city of Kyoto from its top level.

Miyama Thatched Roof Village

Miyama is a town beautifully decorated with dozens of traditional thatched roof houses. This quaint image of an old Japanese village has been fantastically preserved through the use of traditional skills and techniques, allowing visitors to stroll through history, and get a sense of country life from many years ago.



Miyama Thatched Roof Village

Maizuru Akarenga (Red Brick) Park: Visit the foundation of modern Japan

These red brick warehouses, built at the beginning of the 20th century, laid the foundation of modern Japan, and still remain as they were. In May 2012, they were renovated and opened to the public as Maizuru Akarenga Park. The park is used as a place of entertainment, a venue for the arts, and a sightseeing spot.

Ama-no-Hashidate (Bridge to the Heavens): One of the most famous scenic spots in Japan

Ama-no-Hashidate, along with Matsushima and Miyajima, ranks as one of the three most scenic views in Japan, and has been

Ama-no-Hashidate



designated a place of special scenic beauty by the national government. The sandbar stretching about 3.6 km, along which grow some 8,000 pine trees, is often compared to a bridge connecting Heaven and Earth.

UNESCO Masterpiece of the Oral and Intangible Heritage of Humanity: Gion Festival

The Gion Festival is a religious ceremony at Kyoto's famous Yasaka Shrine that can trace its roots back to the year 869, and is said to have originated as a purification ritual to save the citizens of Kyoto from a plague in ancient times. 33 Yamaboko floats, called "moving museums" and designated important cultural properties because of their elaborate decorations, parade slowly throughout central Kyoto. Since 2014, the previously one-day parade has been split over two days (July 17 and 24). Over the 3 days prior to the parade (July 14-16), old merchant homes and businesses in the area open their doors to allow the public a close-up look at their valuable treasures and folding screens.



Gion Festival

The boathouses of Ine: Picturesque scenery with numerous boathouses lining the shore

A "funaya" is a quirky style of Japanese residential boathouse, where the ground floor acts as a sort of garage for a small fishing boat, with the living quarters built on the floor above. Around 230 of these uniquely-designed homes straddle the threshold between land and sea on the edge of the serene waters of Ine-wan Bay, allowing their inhabitants to live in traditional homes, and in harmony with the sea.

The boathouses of Ine



Maizuru Ports Office, Kinki Regional Development Bureau
Ministry of Land, Infrastructure and Transport



Port of SAKAI

Contact us

TEL +81-859-30-2709

E-MAIL cruise@sakai-port.com

URL <https://sakai-port.com>

- LARGE
- MIDDLE
- SMALL

Sakai Port, better known as Sakaiminato, is located between Tottori and Shimane Prefectures in western Japan. The port is now equipped with a new cruise berth and passenger terminal, and stands ready to welcome cruise ships from all over the world. This region is considered the "Land of Gods," and many stories from Japanese mythology relate to the area. For example, Izumo Taisha Grand Shrine is where all the deities from shrines throughout Japan are said to gather each year. Many archeological discoveries show the power this region once had over Japan, truly giving the sense that this is where Japan's origins lie. It is one of Japan's most secluded regions, and Japan's historical architecture, traditions, and natural beauty are well preserved here for the world to explore. A visit to various tourist attractions around Sakaiminato offers a truly authentic experience. There's definitely something to satisfy any curious seasoned travelers off the cruise ships who call in at the Port of Sakaiminato!



The famous GeGe no Kitaro ©Mizuki Productions

Port Facilities

Name	
(1) Takenouchi-minami Wharf (Yume-minato Terminal) (2) Showa-minami Wharf Nakano Wharf (3) Gaiko Wharf	
Location	
(1) Takenouchidanchi, Sakaiminato City, Tottori (2) (3) Showa-machi, Sakaiminato City, Tottori	
Access	
Station	JR Sakaiminato Station (15 min. by car)
Airport	Yonago Kitaro Airport (7 min. by car or train)
Shinkansen	None
Facilities	
Facility Overview	New passenger terminal Total floor space 3,300 m ² One-story building with rooftop observation deck CIQ Plaza (20 immigration booths, etc.), waiting lobby, information desk, conference rooms, parking, observation deck, mobile covered walkway
Capacity	
Length	(1) 428 m (with dolphins) (2) Showa-minami Wharf 585 m Nakano Wharf 355 m (with dolphins) (3) 630 m
Water Depth	(1) 10 m (2) Showa-minami Wharf 7.5 m - 13 m Nakano Wharf 12 m (3) 7.5 m - 9.1 m
Apron Width	(1) (2) (3) 20 m
Boarding Bridges	(1) (2) (3) None
Tidal Range	(1) (2) (3) 0.48 m



Yume-minato Terminal

Services	
Welcome Ceremonies	- Presentation of commemorative plaque, flowers, local gifts for inaugural calls - Traditional local performances: drumming, folk songs, etc. - Performances by local children: dancing and singing by preschoolers, local high school brass band, etc.
Introducing Japanese Culture	Famous Dojo-sukui performance (local traditional dance and songs), tea ceremony, sake tasting, etc.
Tourist Information Center, Currency Exchange	Available
Shuttle Bus Services	Negotiable
City Sightseeing for Crews	Guide maps of the area are provided, and the pier has an information desk. There are 3 large fish markets in the town, which has the lively atmosphere of a working port. Downtown Sakaiminato is also about a 20-minute walk from the port. The town is known for Yokai, various supernatural monsters from Japanese folklore, as well as renowned manga artist Shigeru Mizuki. The main street, Mizuki Shigeru Road, is dedicated to Mizuki and is filled with bronze statues of his Yokai monsters. A major supermarket is located near the port, and daily necessities are available for crew. Fresh seafood for lunch or snacks is available at restaurants close to the port.



Sightseeing Spots

■ Matsue Castle and Samurai Residence



Matsue Castle

Built in 1611, this is one of only 12 original Japanese castles still in existence, and has been registered as a National Treasure since 2015. Its unique gabled roof resembles an open-winged plover. From the sightseeing boat that goes around the moat, you can really enjoy the old, pleasant breezes in any season.

■ Adachi Museum of Art

Major items in the collection include modern Japanese art, ceramics and lacquerware. The museum is also known for its magnificent Japanese garden, nominated as No. 1 in Japan for 21 consecutive years by an American Japanese garden magazine.



The Dry Landscape Garden

■ Iwami Ginzan Silver Mine

Iwami Ginzan Mine is the 14th World Heritage Site in Japan. The mine was the largest in Japan's history, and was active for almost 400 years since its discovery in 1526. It flourished in the 16-17th centuries, producing almost a third of the world's silver. What remains from the mine's most prominent years is well preserved to this day.



Iwami Ginzan Silver Mine

■ Izumo Taisha Grand Shrine

Izumo Taisha Grand Shrine is where Okuninushi, the deity of marriage, is enshrined. It is one of the most ancient and important shrines in Japan. People come from all over the world to visit the shrine and pay their respects. The main hall is designated as a National Treasure.



Izumo Taisha Grand Shrine

■ Gourmet


Sakaiminato has a flourishing fishing industry, blessed by proximity to the Sea of Japan. Many restaurants open their doors to visitors, serving diverse, fresh seafood all year around.



Sashimi and seafood special

■ Mt. Daisen

Worshiped as a sacred mountain since at least the 8th century, Mt. Daisen is home to a great number of shrines, temples, and Buddha statues. Part of the mountain is designated as a National Park, and its natural beauty is well protected.



Mt. Daisen

■ Yuushien

A 40,000 m² Japanese-style garden. Visitors can walk through the garden and view many seasonal flowers in bloom. It is known for its peonies, which can be viewed in bloom throughout the year, and its homegrown Korean ginseng served at its three restaurants with views that overlook the garden.



Yuushien Japanese Garden

■ Miho Shrine

Dedicated to the god Ebisu, the god of fisherman and luck, this shrine is said to protect the entire Shimane Peninsula, together with Izumo Taisha Grand Shrine. The surrounding small fishing village of Mihonoseki evokes the time when it flourished with merchants and traders.



Miho Shrine



Ports in YAMAGUCHI Prefecture

Contact us

TEL +81-83-933-3207
 E-MAIL a16200@pref.yamaguchi.lg.jp
 URL https://www.pref.yamaguchi.lg.jp/cms/a16200/cruise/cruise_yamaguchi.html

Motonosumi-Jinja Shrine

Yamaguchi Prefecture, located on the western tip of Japan's Honshu Island, is surrounded by the ocean on three sides. Its long coasts are lined with ports both large and small, and heading inland, you can find a trove of historical and natural treasures. With its temperate climate and few earthquakes, Yamaguchi is a very pleasant place to live. It was also the setting for some massive shifts in Japan's history. Shimonoseki witnessed the turning point in Japan's transition from aristocracy to samurai society when the Genji and Heike clans fought in the Battle of Dan-no-ura, and Hagi played a leading role in the Meiji Restoration nearly 150 years ago. You can still see romantic, historic scenery traveling through Yamaguchi today.



*Please refer to pages 61–62 for information on Shimonoseki Port

Port of IWAKUNI

MIDDLE SMALL

Port Facilities

Name			
Shin-minato Minami Wharf			
Location			
3-4001-1 Shinminato-machi, Iwakuni City, Yamaguchi			
Access			
Station	JR Iwakuni Station (10 min. by car)		
Airport	Iwakuni-Kintaikyo Airport (15 min. by car)		
Shinkansen	JR Shin-Iwakuni Station (20 min. by car)		
Capacity			
Length	370 m	Boarding Bridges	N / A
Water Depth	10 m	Tidal Range	3.6 m
Apron Width	20 m		

Services	
Welcome Ceremony	Mayor's welcome greeting, presentation of flower bouquet by Miss Iwakuni, souvenir presentation, wind instrument performance
Tourist Information Center	Tourist information and souvenir shops are open at the pier side.
Notices	
Port calls by 140,000-ton-class cruise ships are possible. (e.g. Voyager of the Seas, Diamond Princess)	



Sightseeing Spots

■ Kintaikyo Bridge

This bridge was built in 1673 by the lord of the Iwakuni Domain. The five beautiful linked wooden arches are very impressive, and Kintaikyo Bridge is one of the three most famous bridges of Japan. As the local name Nishiki (silk brocade) suggests, the bridge's splendid changing scenery can be enjoyed differently in each of the seasons, with cherry blossoms in spring, cormorant fishing and nighttime views highlighted by fireworks in summer, the autumnal colors of the natural forest on Mt. Shiroyama in fall, and blankets of snow in winter. It was even awarded two stars by the Michelin Green Guide Japan.

*20 min. by car from Iwakuni Port



Kintaikyo Bridge

■ Nishikigawa-Seiryu Line (Sightseeing Train)

This local line runs approximately 30 km along the Nishiki River. From the train windows, riders can enjoy the sight of the clear-flowing Nishiki River, as well as natural seasonal sights including new leaves and cherry blossoms in spring and the changing colors of the maple leaves in fall.

*Nishikigawa Seiryu Line 10 min. by car from Iwakuni Port to nearest station



Nishikigawa-Seiryu Line

■ Kashiwabara Art Museum

Only a ten-minute walk from Kintaikyo Bridge, Kashiwabara Art Museum exhibits a collection of ancient armor and weapons that is among the best in Japan. The collection of approximately 6,000 items includes porcelain ware, glass crafts, calligraphy, armor, swords, battle coats, and harnesses dating from the Nara Period to the Edo Period. Approximately 200 items are on permanent display, including items relating to the Battle of Kawanakashi and the Battle Array of the Takeda Army 8-part folding screens. The Museum earned a star in the Michelin Green Guide Japan in 2020.



Japanese swords



Armor and helmet

■ Itsukushima Shrine, Miyajima (UNESCO World Heritage Site)

Considered the peak of palatial architecture of the Heian era, Itsukushima Shrine is widely regarded as one of the Three Famous Views of Japan. It was registered as a World Heritage Site in 1996. It even earned three stars in the Michelin Green Guide Japan in 2020.

*30 min. by car from Iwakuni Port to Miyajimaguchi Pier



Itsukushima Shrine

■ The Street of White-Walled Houses

This street is the most famous sightseeing areas in Yanai City. The Street of White-Walled Houses, constructed during the Muromachi Period, is around 200 meters long. It was designated as an Important Preservation District for Groups of Traditional Buildings in 1984.

*1 hr. by car from Iwakuni Port



The Street of White-Walled Houses

Port of HAGI

SMALL

Port Facilities

Name	
Gatakou (A) Wharf	
Location	
6080-6 Chinto, Hagi City, Yamaguchi	
Nearest Station (Time Req.)	
JR Koshigahama Station (10 min. walk)	
Access	
Station	JR Koshigahama Station (10 min. on foot)
Airport	Yamaguchi-Ube Airport (70 min. by car) Hagi-Iwami Airport (70 min. by car)
Shinkansen	JR Shin-Yamaguchi Station (60 min. by car)

Capacity			
Length	140 m	Boarding Bridges	N / A
Water Depth	5.5 m	Tidal Range	1.1 m
Apron Width	8 m		
Services			
Welcome Ceremony	Welcome speech by the mayor, folk songs and dance performances, presentation of Natsumikan citrus desserts, a local Hagi delicacy		
Tourist Information Center, Currency Exchange	When a cruise ship calls, a temporary tourist information center can be arranged on request.		
Notices			
Port calls by 6,800-ton-class cruise ships are possible. (e.g. Bremen)			



Sightseeing Spots

Hagi Castle Town (UNESCO World Heritage Site)

Hagi Castle was built in 1604 by Mori Terumoto. Although over 400 years have passed, much of the old castle town remains, so much that visitors can still use old maps from the Edo period. It even earned a star in the Michelin Green Guide Japan in 2020.



Hagi Castle Town

*90 min. by car from Shimonoseki Port, 10 min. by car from Hagi Port

Hagi Uragami Museum

Hagi Uragami Museum was founded in 1996 to preserve and exhibit the splendid collection of oriental art works donated by Hagi-born entrepreneur Toshiro Urugami. His outstanding collection includes ukiyo-e prints by leading artists such as Utagawa Hiroshige, Katsushika Hokusai, and Utagawa Kuniyoshi, as well as oriental ceramics from Japan, China and Korea and modern potteries. The building was expanded in 2010 with the addition of the Pottery Annex to accommodate additional

ceramic art, including local pottery representing Hagi's history. Michelin Green Guide Japan rated the Museum as a two-star tourist attraction in 2020.

*90 min. by car from Shimonoseki Port, 10 min. by car from Hagi Port



Katsushika Hokusai I
The Thirty-six Views of Mount Fuji: The Great Wave off the Coast of Kanagawa



Katsushika Hokusai I
The Thirty-six Views of Mount Fuji: Mount Fuji at Dawn

Akiyoshidai Plateau

Akiyoshidai is one of the largest karst plateaus in Japan, formed over 350 million years. Here you will see the marvels of geology and find new excitement in every season.

*1 hr. by car from Shimonoseki Port, 45 min. by car from Hagi Port



Akiyoshidai Plateau

Motonosumi-jinja Shrine

Enjoy an impressive view of 123 red torii shrine gates winding down a mountain towards a cliff overlooking the Sea of Japan. The offertory box, located on the ground at most shrines, is instead placed at the top of the five-meter tall torii gate. It is said that your wish will come true if your offering lands in the offertory box. US broadcaster CNN chose this shrine as one of the 31 most beautiful places in Japan in March 2015, and again as one of the 36 most stunning places in Japan in January 2019.

Motonosumi-jinja Shrine



Omijima Island

Omijima Island boasts picturesque scenery with approximately 40 kilometers of breathtaking coastline including sheer cliffs, caves, and multitudes of oddly shaped rocks like monoliths created by the wild waves.

The island offers an excursion boat ride all the way around the island, as well as walking trails, a beach, and a campsite.

Omijima Island



Sightseeing spots around Port of Shimonoseki (details p. 61 – 62)

High-Quality Hot Springs in Shimonoseki

Several high-quality hot springs in Shimonoseki are where many people soothe their tired bodies and find relaxation. Cruise passengers and crew can enjoy Japanese onsen (hot spring bathing) culture and recover from bodily fatigue while calmly enjoying views of the sea and the mountains. The nearest hot spring is located 15 minutes from the port, so your passengers can enjoy it even during a short stay.



Hot Spring in Shimonoseki

Prefectural Border under the Sea in Shimonoseki

Shimonoseki borders Kyushu across the Kanmon Strait. The prefectural border is under the sea. Cruise passengers and crew can actually walk to Kyushu through a pedestrian tunnel. A single cruise call to Shimonoseki can satisfy cruise passengers with the experience of two cities on the islands of Honshu and Kyushu!



Prefectural Border under the Sea

Kawara Soba (Roof Tile Soba) in Shimonoseki

Kawara soba is a unique style of soba noodle dish in the Shimonoseki area first devised by samurai warriors on the battlefield. Soba noodles prepared with matcha tea on a searing hot roof tile are enjoyed with beef, egg ribbons, and green onions dipped in steaming hot broth.



Kawara Soba



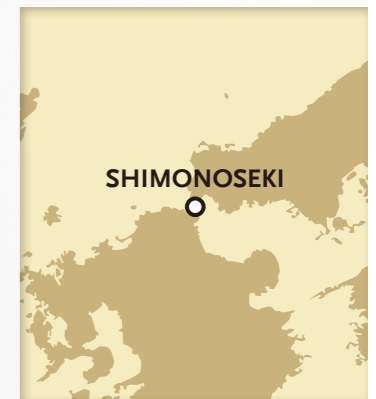
Port of SHIMONOSEKI

Contact us

TEL +81-83-231-1277
 E-MAIL cruise@city.shimonoseki.yamaguchi.jp
 URL <https://www.shimonoseki-port.com/>

LARGE
 MIDDLE
 SMALL

Shimonoseki is known globally as a stunning spot you must see in your lifetime. Located in westernmost Honshu, it serves as the entrance to the Seto Inland Sea. The city is blessed with a wealth of tourism resources such as beautiful views, valuable historical heritage, quality hot springs, and great natural beauty. Boasting attractive views along the strait, the city has frequently appeared at important stages of Japanese history. Many historical sites can be found in the city, such as ancient tombs, samurai residences, earthen walls, and the site of the Dan-no-ura battle, a catalyst for the emergence of samurai society. The city is one of Japan's major fisheries, and you can enjoy the authentic fugu (blowfish) here, the first place in Japan to lift the ban on eating it. The fresh sushi at Karato Market is popular among visitors all the world over. And Tsunoshima was ranked third in the world on Facebook's "Stunning landscapes of the world to see during your lifetime!" in 2013.



Blowfish (©Kaikyokan)

Port Facilities

Name	
(1) Arcaport Berth	(2) Choshu Dejima Berth
Location	
(1) Arcaport, Shimonoseki City, Yamaguchi	(2) ChoshuDejima, Shimonoseki City, Yamaguchi
Nearest Station (Time Req.)	
(1) JR Shimonoseki Station (5 min. by car)	(2) JR Hatabu Station (10 min. by car)
Access	
Station	(1) JR Shimonoseki Station (5 min. by car) (2) JR Hatabu Station (10 min. by car)
Airport	(1) Kitakyushu Airport (40 min. by car) (2) Kitakyushu Airport (45 min. by car)
Shinkansen	(1) JR Shin-Shimonoseki Station (15 min. by car) (2) JR Shin-Shimonoseki Station (15 min. by car)
Capacity	
Length	(1) 300 m (2) 410 m
Water Depth	(1) 12 m (2) 12 m
Apron Width	(1) 20 m (2) 20 m
Boarding Bridges	None available
Tidal Range	(1) 2.35 m (2) 1.49 m

Services	
Welcome Ceremony	Speech by city mayor, flower bouquet, commemorative gift, traditional arts performances (Heike taiko drums, Heike Odori dance), Yosakoi folk dance, wind ensemble, send-off with streamers and glowsticks
Introducing Japanese Culture	Japanese drums, dance performance, and more
Tourist Information Center, Currency Exchange	(1) Negotiable (2) Temporarily available on a cruise call day
Shuttle Bus Services	(1) Negotiable (2) Temporarily available on a cruise call day
City Sightseeing for Crew	Temporary shuttle bus service, bus tour for crew approx. once per year
Notices	
(1) (2) Pilot required	(2) Usable by up to 220,000 GT class ships

Sightseeing Spots

■ Karato Market

Fresh fish and seafood, caught the same day, to welcome cruise passengers and crew. A sushi buffet is held on weekends — choose your favorite sushi and enjoy it on the spot.



Karato Market

■ Akama Shrine

830 years ago, Emperor Antoku, who was defeated in a naval battle that divided Japan and who died in the Kanmon Strait at the young age of 8, is enshrined here. The shrine is famous for the brilliant red Suitenmon Gate. The Senteisai Festival, held in May in remembrance of Emperor Antoku, is known as a spectacular festival.



Akama Shrine (Senteisai Festival)

■ Tsunoshima and Tsunoshima Ohashi

With its white sands and emerald green sea, it was ranked third in the world on the Facebook page "Stunning landscapes of the world to see your lifetime!" in 2013. Cruise passengers and crew can enjoy a variety of marine sports here.



Tsunoshima Ohashi

■ Mount Hinoyama

A park at the top of Mount Hinoyama overlooks the Kanmon Strait, the Seto Inland Sea, and the Sea of Japan. In April, Turkish tulips in full bloom ensure passengers enjoy the beauty of the Japanese spring.



Hinoyama park

■ Authentic Blowfish

Shimonoseki is famous for fugu blowfish; in fact, it was here that Japan's ban on eating blowfish was lifted for the first time. Blowfish in Shimonoseki meets strict conditions and boasts a high level of safety as the only Japanese blowfish exported to the United States. If you want to try eating blowfish once in your life, enjoy the taste of authentic blowfish in Shimonoseki!



Blowfish

■ Castle Town Chofu, Chofu Garden

Samurai residences and earthen walls still evoke the atmosphere of a castle town. Chofu Garden is a Japanese-style garden where visitors can experience matcha green tea and dressing in kimono, samurai, and ninja costumes.



Chofu Garden

■ Introduction of Japanese Experience

Various Japanese experiences are available in Shimonoseki. Try sake tasting, soba noodle making, fruit picking, the rather unusual fughiki (sliced blowfish), or iaido sword techniques.



Fughiki (sliced blowfish)



Iaido



(1) Arcaport Berth



(2) Choshu Dejima Berth



Ports in OSAKA Prefecture

Contact us

TEL +81-6-6615-7766 E-MAIL cruiseport@city.osaka.lg.jp
 URL <https://www.city.osaka.lg.jp/contents/wdu020/port/> (Port of Osaka)
<https://osaka-info.jp/en/> (Osaka Convention & Tourism Bureau)

Situated at the heart of the Kansai region, Osaka is conveniently connected with Japan's most popular historical cities of Kyoto and Nara, as well as other parts of the region, through a comprehensive highway and other transport networks. Together with the direct link via expressway to Kansai International Airport, the port makes an ideal "fly & cruise" destination. With no air draft limits, the port can accommodate large-sized cruise ships. The World Expo 2025 will take place in Osaka under the theme "Designing Future Society for Our Lives from April 13 to October 13, 2025. So, please don't miss this opportunity to visit the limited time event.



Osaka Castle Park

Port of OSAKA

Port Facilities

Name	
Tempozan Wharf	
Location	
3-11-8, Chikkou, Minato-ku, Osaka City, Osaka	
Access	
Station	Osakako Station (subway) (approx. 5 min. walk)
Airport	Kansai International Airport (approx. 30 min. by car, 60 min. by train or airport limousine bus) Osaka International Airport (approx. 45 min. by car or train)
Shinkansen	JR Shin-Osaka Station (approx. 30 min. by car or train)
Facilities	
Tempozan Passenger Terminal (under construction)	<p>Facility overview of the new passenger terminal</p> <p>Total floor space 5,090 m² over 3 stories</p> <p>Entrance hall (tourist information and currency exchange desks can be set up as required), CIQ area, baggage handling space, waiting area, conference room, etc.</p> <p>*The new passenger terminal will open in April, 2024.</p> <p>*Temporary terminal buildings (total space 800 m²) are available prior to completion of the new terminal.</p>
Other Facilities	Tempozan Market Place (restaurants, souvenir shops, send-off deck), aquarium, Ferris wheel, hotels, parking

LARGE MIDDLE SMALL

Capacity	
Length	370 m (430 m in 2023)
Water Depth	11 m
Apron Width	21 m
Boarding Bridges	1 (mobile)
Tidal Range	1.61 m (5-year average)
Notices	
Maximum Airdraft	No air draft limits
Services	
Welcome Ceremony	<ul style="list-style-type: none"> • Fireboat spraying water (by local fire department marine fire station) • Brass band playing upon berthing or departing • Commemorative plaque (at first call) • Commemorative gift • Japanese traditional shows, such as taiko drumming
Introducing Japanese Culture	<ul style="list-style-type: none"> • Japanese harp, kimono, Japanese tea ceremony, etc.
Tourist Information Center, Currency Exchange	<ul style="list-style-type: none"> • Sightseeing information • Currency exchange • Free Wi-Fi
Shuttle Bus Services	Not available (however, subway station to downtown Osaka within walking distance)
City Sightseeing for Crews	Tempozan Harbor Village, which includes the Kaiyukan (one of the world's largest aquariums), giant Ferris wheel, and Tempozan Market Place, is located just next to the wharf. Universal Studios Japan is located on the opposite side of the pier.

Sightseeing Spots

Historic Sites of Osaka



Osaka Castle Park

The symbol of Osaka, and the castle from which Toyotomi Hideyoshi schemed to unify Japan as a nation. The park offers splendid views of plum blossoms, cherry blossoms, and autumn leaves.



Shitennoji Temple

The first officially administered Buddhist temple in Japan, built in 593.



Sumiyoshi-Taisha Shrine

The most popular shrine in Osaka with over 1,800 years of history, serving as the main shrine of all the 2,300 Sumiyoshi shrines across the nation of Japan. Here, deities of the sea and sailing are venerated.



Tenjin Festival


One of the most popular summer festivals in Japan, held at Osaka Tenmangu Shrine and throughout the city. View spectacular fireworks on the water with more than 100 floats passing by.

Umeda Sky Building



One of the world's top 20 buildings, alongside the Taj Mahal, Sydney Opera House, and Sagrada Familia. It offers superb views of Osaka from its observatory.

Dotonbori & Shinsaibashi District



A bustling shopping and eatery district with a 580-meter shopping arcade, hundreds of restaurants, and distinctive billboards.

Kyoto & Nara (UNESCO World Heritage Sites)

The ancient capitals of Japan, with many temples and shrines registered as UNESCO World Heritage Sites. (60 min. to Kyoto and 45 min. to Nara by car from the port)

Koyasan (in Wakayama Pref.) (UNESCO World Heritage Sites)

A historical temple complex built atop Mt. Koya, where visitors can stay in temple lodgings and experience the traditional monastic lifestyle. (120 min. by car and train from the port)



Queen Elizabeth berthing at Tempozan Wharf

Central Pier North Wharf

Tempozan Wharf

Image of the new terminal

Port Facilities

Name	
Central Pier North Wharf	
Location	
1-5-38 Kaigan-dori, Minato-ku, Osaka City, Osaka	
Access	
Station	Osakako Station (subway) (approx. 5 min. walk)
Airport	Kansai International Airport (approx. 30 min. by car, 60 min. by train or airport limousine bus) Osaka International Airport (approx. 45 min. by car or train)
Shinkansen	JR Shin-Osaka Station (approx. 30 min. by car or train)
Facilities	
Facility Overview	None
Capacity	
Length	210 m
Water Depth	11 m
Apron Width	25 m (parking for about 30 buses)
Boarding Bridges	None available
Tidal Range	1.61 m (5-year average)
Notices	
Maximum Airdraft	No air draft limitation

Services	
Welcome Ceremonies	<ul style="list-style-type: none"> • Fireboat spraying water (by local fire department marine fire station) • Brass band playing when berthing or departing • Commemorative plaque (at first call) • Commemorative gift • Japanese traditional shows, such as taiko drumming
Introducing Japanese Culture	<ul style="list-style-type: none"> • Japanese harp, kimono, Japanese tea ceremony, etc.
Tourist Information Center, Currency Exchange	<ul style="list-style-type: none"> • Sightseeing information • Currency exchange • Free Wi-Fi
Shuttle Bus Services	Not available (however, subway station to downtown Osaka within walking distance)



Tempozan Wharf

Central Pier North Wharf

Port of SAKAI-SEBOKU

MIDDLE SMALL

Port Facilities

Name	
Ohama No.5 Wharf	
Location	
Chikkou Minami, Sakai-ku, Sakai City, Osaka	
Access	
Station	Sakai Station, Nankai Line (approx. 6 min. by car)
Airport	Kansai International Airport (approx. 30 min. by car)
Shinkansen	JR Shin-Osaka Station (approx. 35 min. by car)
Facilities	
Facility Overview	None
Capacity	
Length	370 m
Water Depth	10 m
Apron Width	20 m
Boarding Bridges	None available
Tidal Range	1.67 m (5-year average)
Notices	
Maximum Airdraft	No air draft limitation

Services	
Welcome Ceremony	<ul style="list-style-type: none"> • Fireboat spraying water (by local fire department marine fire stations) • Brass band playing when berthing or departing • Commemorative plaque (for first call) • Commemorative gift • Japanese traditional shows, such as taiko drumming
Introducing Japanese Culture	Japanese tea ceremony etc.
Tourist Information Center, Currency Exchange	None (maps are available)
Shuttle Bus Services	Discuss with port authority
City Sightseeing for Crews	AEONMALL Sakai-Teppocho shopping mall (approx. 10 min by car)



Ohama No. 5 Wharf

Sightseeing Spots

World Heritage Site “Mozu-Furuichi Tumulus (Ancient Emperor Tomb) Clusters”

The Mozu-Furuichi Tumulus Clusters have been listed as a UNESCO World Heritage Site since 2019. The Nintoku Tenno-ryo Tumulus is one of the world's three largest tombs, along with the Great Pyramid of Giza in Egypt and the Mausoleum of the First Qin Emperor in China. Experience magnificent views of the Mozu Tumulus Clusters in a 360-degree panorama from the sky through VR.



Mozu-Furuichi Tumulus Clusters

Japan's Oldest Public Road: Takenouchi Kaido

The Takenouchi Kaido route, built in 574, is Japan's oldest public road. Even now, many old temples, shrines, and relics remain on the route. In April 2017, it received a Japan Heritage designation. Visitors can sense not only the changes of 1,400 years of history through the historical sites nearby, but also scenes of towns that have stood for 1,400 years, including Imai-cho in Kashiwara, where many old private residences still stand. After traversing the Takenouchi Kaido route, visitors can also reach Kashiwara-Jingu Shrine.



Takenouchi Kaido

History and Culture of Sakai

Sakai City is home to a traditional crafts museum, Sakai Risho no Mori (Sakai Plaza of Rikyu and Akiko). This museum is designed to convey the appeal of Sakai's history and culture through the lives and portraits of Sakai-born tea master Sen no Rikyu, and famous poet Akiko Yosano. Experience tea ceremonies at your leisure in the authentic tearoom, or be seated at a table with Japanese “omotenashi” hospitality.

* Sen no Rikyu (1522 – 1591) was the founder of the Senke school of sado (tea ceremony) and is known as the originator of the wabi-sabi aesthetic (the notion of accepting and celebrating imperfection and transience) in the tea ceremony.



Tea ceremony experience

Enjoy National Treasures Kanshinji Temple, Kongouji Temple, and More ...

Kanshinji Temple was founded in the 7th century and restored later in the 8th century by Kobo Daishi Kukai (a renowned Buddhist priest). Many treasured sculptures and paintings here create a special, solemn atmosphere. The Kondo (main hall) and Nyoirin Kannon are the main objects of worship in this temple, home to a National Treasure and many important cultural properties. In KU-RI, built about 400 years ago as a kitchen for the temple, visitors can enjoy original shojin-ryori Buddhist cuisine made with locally sourced vegetables.



Kanshinji Temple

Kishiwada Castle

Kishiwada Castle, chosen as one of “Another 100 Fine Castles of Japan” in 2017, is home to the Hachijino-Niwa Japanese rock garden by Mirei Shigemori, known as one of Japan's most innovative garden designers. Take a walk in a Japanese garden, have lunch at Gofuso, and enjoy the authentic atmosphere.



Kishiwada Castle

Experience Traditional Crafts

Sakai knives are famous for their sharpness and high quality, and are highly acclaimed by chefs all over the world. Learn and experience how to make a knife under the guide of a blacksmith, and create your own original fine knife. At this museum you can buy Sakai cutlery — which has a 600-year tradition — while advised by Sakai-trained French blacksmith Eric.



Experience traditional crafts



Port of KOBE

Contact us

TEL +81-78-595-6289
 E-MAIL cruise_kobeport@office.city.kobe.lg.jp
 URL <http://www.kobe-meriken.or.jp/en/>

LARGE
 MIDDLE
 SMALL

At the Port of Kobe, we believe that the most important thing for cruise ports is to deliver satisfaction to passengers. We provide passengers with the most special, memorable moments they will experience in Japan, and we make sure that all passengers are satisfied with their stay in Kobe. Three main points make Kobe a great destination: 1) its beautiful landscape; 2) its excellent transport access to tourist spots; and 3) its comfortable, functional passenger terminals. In fact, Kobe is one of the most beautiful cities in the world, blessed by the lush green backdrop of Mt. Rokko. Kobe is also a gateway to many popular tourist spots, including the three World Heritage Sites listed below, as well as a gateway port to cruises on the scenic Seto Inland Sea. Both terminals are located close to the downtown area and fully equipped with CIQ facilities so passengers can disembark and embark stress-free and totally enjoy their trip.



Kobe Harborland

Port Facilities

Name	Location
Kobe Port Terminal	4-5 Shinko-cho, Chuo-ku, Kobe City, Hyogo
Access	
Station	Port Terminal Station, Port Liner (Adjacent to the terminal) Sannomiya Station (JR, Hankyu, Hanshin, subway) (5 min. by Port Liner)
Airport	Kansai International Airport (KIX) (60 min. by Port Liner & high-speed boat, 60 min. by car) Itami Airport (35 min. by car) Kobe Airport (13 min. by Port Liner)
Shinkansen	JR Shin-Kobe Station (10 min. by car)

Facility Overview

Immigration counters (embarkation: 5, disembarkation: 16), Customs booth, plant protection station, animal quarantine station, X-ray inspection devices (for suitcases: 2, for passengers: 3), metal detectors (gate type: 3), check-in counters (temporary), tourist information, currency exchange, parking area (buses: 130, cars: 136), escalators (4), elevators (for passengers: 2, for baggage: 4), lobby (200 chairs plus temporary seating if needed)

Capacity

Length	Berths Q1, Q2 & R (East Side): 649 m Berths O1, O2 (West Side): 438 m
Water Depth	Q1, Q2: 12 m, O1: 11 m, O2: 10 m
Apron Width	15 m
Boarding Bridges	2 (mobile, barrier-free)
Tidal Range	1 m (average)

Services

Welcome Ceremonies	Fire boat spraying colored water, release of colorful balloons, performance of brass band, jazz, or Japanese drumming, and courtesy visit with special gifts.
Introducing Japanese Culture	Barrel-opening ceremony, calligraphy experience, kimono experience, Japanese sake tasting, Kobe sweets tasting

Name	Location
Naka Pier Cruise Terminal	5-6 Hatoba-cho, Chuo-ku, Kobe City, Hyogo
Access	
Station	Minato-Motomachi Station (subway) (9 min. walk) Motomachi Station (JR, Hanshin lines) (15 min. walk)
Bus stop	Nakatottei (City Loop) (3 min. walk) Port Tower Mae (Port Loop) (4 min. walk)
Airport	Kansai International Airport (KIX) (60 min. by car & high-speed boat, 70 min. by car) Itami Airport (40 min. by car) Kobe Airport (20 min. by car)
Shinkansen	JR Shin-Kobe Station (12 min. by car)

Facility Overview

Immigration counters (6), Customs booth, plant protection station, animal quarantine station, X-ray inspection devices (for suitcases: 1, for passengers: 2), metal detectors (gate type: 2, handy type: 2), check-in counters, tourist information, currency exchange (temporary), parking area (buses: 20, car: 133), escalators (3), elevators (for passengers: 1, for baggage: 1), hotel and conference center (Kobe Meriken Park Oriental Hotel), restaurant, lobby (100 chairs plus temporary seating if needed)

Capacity

Length	Berths B & C: 305 m
Water Depth	9.0 m
Boarding Bridges	1 (mobile, barrier-free)
Apron Width	20 m
Tidal Range	1 m (average)

Tourist Information Center, Currency Exchange	Available
Shuttle Bus Services	Available
KOBE Free Wi-Fi	Available
Security check facility	Available (X-ray inspection devices, metal detectors)

Kobe Port Terminal



Naka Pier Cruise Terminal



Sightseeing Spots



■ Kobe Beef

Its soft, pleasant sensation on the tongue and its spectacular taste and aroma creates the distinctive sensation of Kobe beef, which has captivated gourmets all over the world.



■ Sake Breweries

Many Japan's top sake breweries have a presence in the Nada area. Passengers can taste various kinds of renowned sake brands, and learn about the process of making sake from superior quality rice and clear water from Mt. Rokko, rich in minerals.



■ Mt. Rokko and Mt. Maya

Topping out at 931 meters, these mountains provide a variety of leisure options and fantastic views of Kobe. Night views from the mountaintop are said to be "worth 10 million dollars."



■ Arima Hot Springs

Arima is known as one of the oldest hot spring resorts in Japan. The hot springs here have healing effects, with abundant sources of 7 minerals. Enjoy Arima's two different springs, known as the Gold Spring and Silver Spring.



■ Himeji Castle

The National Treasure of Himeji Castle was the first World Cultural Heritage listed in Japan. The eye-catching daitenshu (main donjon) of the castle was built in 1609, and its beautiful form has been maintained for over 400 years.



■ Kyoto and Nara

From Kobe: Approx. 1 hour by car



Kyoto: Kinkaku-ji Temple



Nara: Todai-ji Temple



View from Mt. Rokko



Port of HIMEJI

Contact us

TEL +81-79-235-0176
 E-MAIL himejikoukanri@pref.hyogo.lg.jp
 URL <https://www.himeji-port.com/en/index.html>

MIDDLE
 SMALL

The Port of Himeji is a central international port located in the coastal area of Himeji City, itself in the center of the Harima region. The Port of Himeji offers convenient access to popular sightseeing attractions for international tourists. Himeji Castle is a World Cultural Heritage Site and one of the most beautiful castles in Japan. At Engyo-ji Temple on Mt. Shosha, visitors can experience zazen meditation and copying of sutras and also taste vegetarian cuisine. In the remote Ieshima Islands, visitors can observe the fishing process, and enjoy kayaking and fresh seafood barbecue. Many cruise ships on the Seto Inland Sea call in at Himeji Port, due to its location to the east of the Seto Inland Sea.



Himeji Castle

Port Facilities

Name			
Shikama No. 4 & No. 5 Berths			
Location			
Shikama No. 4 & No. 5 Berths Hosoe, Shikama-ku, Himeji City, Hyogo			
Nearest Station (Time Req.)			
JR Himeji Station (20 min. by bus)			
Access			
Station	JR Himeji Station (20 min. by bus)		
Airport	Kansai Airport (120 min. by bus)		
Shinkansen	JR Himeji Station (20 min. by bus)		
Facilities			
Facility Overview	None available		
Capacity			
Length	340 m	Boarding Bridges	N / A
Water Depth	10 m	Tidal Range	1.63 m
Apron Width	20 m		

Services	
Welcome Ceremony	Welcome ceremony (presentation of bouquets and commemorative gifts for first-time arrivals) Farewell performance by Japanese drum groups, brass bands, and more
Introducing Japanese Culture	Japanese drum band performance, tea ceremony, shuriken (Japanese throwing knife) throwing session
Tourist Information Center, Currency Exchange	Temporary booths will be provided on the quay to supply tourist information and currency exchange (USD)
Shuttle Bus Services	None available
City Sightseeing for Crews	Maps and guidebooks are provided. City center is 20 minutes by bus.
Other	Free Wi-Fi available for cruise ship passengers and crews.

Sightseeing Spots

Himeji Castle

Himeji Castle was registered as Japan's first UNESCO Cultural World Heritage Site in December 1993. With 400 years of history, Himeji Castle is internationally acclaimed as one of the few Japanese castles that still retains its original building. Before the COVID-19 pandemic, around 350,000 international tourists visited Himeji Castle every year. The castle has been likened to an egret taking flight, giving rise to its nickname "White Egret Castle". Visitors are sure to be impressed by its appearance.



Himeji Castle

Koko-en Traditional Japanese Gardens

Koko-en comprises 9 traditional Japanese gardens of various sizes on the former site of a mansion belonging to the lord of Himeji. The garden is frequently used as a set for movies and television shows. Enjoy gardens perfectly balanced with the beauty of nature such as trees, waterfalls, autumn colors, beautiful carp, and so on.



Koko-en Traditional Japanese Gardens



Engyo-ji Temple on Mt. Shosha

After enjoying a 4-minute cable car ride to an elevation of 371 meters, you will find at the top of the mountain this Tendai sect temple, boasting a history of about 1,000 years. The scenery of the temple harmonizing with nature is truly beautiful. Here you can experience zazen meditation, copying of sutras, and also taste vegetarian cuisine of Tendai monks. It is famous as a filming location for the Hollywood movie "The Last Samurai," starring Tom Cruise, as well as various other movies and TV dramas.



Engyo-ji Temple




Engyo-ji Temple

Ieshima Islands

The Ieshima Islands are 44 islands floating in the Harima-nada area in the Seto Inland Sea. With their intricate coastlines, the islands are known throughout Japan for an abundance of seafood caught year-round. Enjoy kayaking and fresh seafood barbecue, and observe the fishing process from the comfort of the boat.

Ieshima Islands



Hokkaido

Pacific Ocean

Japan Sea

Seto Inland Sea

Kyushu

Okinawa



Port of TAKAMATSU

Contact us

TEL +81-87-832-3380
 E-MAIL kouryu@pref.kagawa.lg.jp
 URL <https://www.pref.kagawa.lg.jp/kouryu/cruise/english/index.html> SMALL

The port of Takamatsu is a place of genuine scenic beauty. It is located in the Seto Inland Sea, designated as Japan's first National Park in 1934. The port is equipped with a wharf exclusively for mid-sized cruise ships and links smoothly to tourist spots. The tourist spots around Takamatsu Port give the area a unique atmosphere, blending traditional culture and modern art amid the picturesque scenery of the Seto Inland Sea. In particular, the island of Naoshima is a place where visitors can experience the extraordinary. There are also historical places of interest near the port, such as Ritsurin Garden. The most famous food in Takamatsu is sanuki udon noodles. Visit the Port of Takamatsu for a premium travel experience.



"Liminal Air -core-" Shinji Ohmaki Photo: Kimito Takahashi

Port Facilities

Name	
Tamamo Chiku: -10 m Breakwater	
Location	
8-40 Sunport, Takamatsu City, Kagawa	
Access	
Station	JR Takamatsu Station (5 min. walk)
Airport	Takamatsu Airport (approx. 40 min. by bus)



Facilities	
Facility Overview	Not available
Capacity	
Length	310 m
Water Depth	10 m
Apron Width	20 m
Boarding Bridges	Not available
Tidal Range	2.3 m
Services	
Welcome Ceremonies	Experience calligraphy demonstrations, Japanese drum performances by children, complimentary udon noodles, presentation of gift and flower bouquet to ship's captain
Introducing Japanese Culture	Japanese cultural workshop: Udon noodle making, uchiwa hand fan making, calligraphy lessons
Tourist Information Center	Temporarily available on a cruise ship call day
Currency Exchange	Available on request
Shuttle Bus Services	Not available (Only 5 minutes on foot to downtown area)
City Sightseeing for Crews	Tamamo Park, which contains one of Japan's three best castles surrounded by moats, and Ritsurin Garden are located close to the port. The city center has a shopping mall and is a 10-minute walk from the port.



Sightseeing Spots

■ Naoshima

Naoshima is an island of art located in the Seto Inland Sea National Park. The island contains many structures designed by world-renowned architect Tadao Ando. These include Benesse House, which is both an art museum and a hotel, and Chichu Art Museum, which was built almost entirely underground to preserve unhindered views of the beautiful Seto Inland Sea. Visitors can also see the Art House Project in the Honmura district of the island, where old houses have been restored and made into works of modern art. People from all over the world visit Naoshima, where art and nature exist in harmony.



"Red Pumpkin" Yayoi Kusama, 2006 Naoshima Miyanoura Port Square

■ Kankakei Gorge

The island of Shodoshima in the Seto Inland Sea is a world-class scenic spot. The view from the ropeway is the only one in Japan that includes scenery of sky, sea, and a gorge at the same time.

Kankakei Gorge



■ The Isamu Noguchi Garden Museum Japan

This art museum is located in the grounds of the studio where leading 20th century sculptor Isamu Noguchi worked. The studio is preserved exactly as it was during Noguchi's life. The space itself is a piece of art. This gift from the great sculptor must be experienced to be understood.

■ Ritsurin Garden

Ritsurin Garden was built in 1745. It is the largest daimyo garden of Japan, which means that it once belonged to a feudal lord. The bonsai pines in the garden are extremely beautiful. The garden has been awarded a three-star rating (the highest possible) by the Michelin Green Guide Japan.



Ritsurin Garden

■ Kotohira-gu Shrine

Kotohira-gu is a shrine with a history of 1000 years. It is believed to house a god that protects seafarers. Millions of people visit the shrine every year. It is said that visitors' wishes will come true if they can climb up the 785 stone steps to the main shrine.

■ Central Takamatsu Shopping Arcade

The longest shopping arcade in Japan with a combined length of 2.7 km. A 10-minute walk from Takamatsu Port.

Central Takamatsu Shopping Arcade





Port of UNO

Contact us

TEL +81-86-226-7486
 E-MAIL kowanshinko@pref.okayama.lg.jp
 URL <https://www.pref.okayama.jp/page/620803.html>

SMALL

On the far end of the Seto Inland Sea, among countless beautiful islands, Uno Port is situated in an excellent natural location between Kobe and Hiroshima. Many of Japan's traditions and cultural arts can be discovered here. These include Okayama Korakuen Garden (one of Japan's three most beautiful gardens), Kurashiki Bikan Historical Quarters with its townscape reminiscent of the Edo period, Bizen Osafune Japanese Sword Museum, and Bizenyaki pottery. Naoshima Island, famous for contemporary art, is located 20 minutes away by ferry.



Uno Chinu: The Black Seabream of Uno / Yodogawa Technique

Port Facilities

Name	
Berth No.1 for large passenger ships	
Location	
Chikko, Tamano City, Okayama	
Access	
Station	JR Uno Station (3 min. walk)
Airport	Okayama Momotaro Airport (80 min. by bus)
Shinkansen	JR Okayama Station (50 min. by train or bus)
Facilities	
Facility Overview	Not available
Capacity	
Length	280 m
Water Depth	10 m
Apron Width	20 m
Boarding Bridges	Not available
Tidal Range	Approx 4.0 m

Services	
Welcome Ceremony	<ul style="list-style-type: none"> • Gifts and welcome parade for first-time calls • Send-offs (local school performances and balloons) • Small gifts (fans, small souvenirs) • Marche event • Night illumination (candlelight)
Introducing Japanese Culture	Japanese drum band performance
Tourist Information Center	Uno Port Symbol Building & JR Uno Station
Currency Exchange	Not available
Shuttle Bus Services	Not available
City Sightseeing for Crews	Facilities around Uno Port <ul style="list-style-type: none"> • Hot springs & Japanese-style hot stone sauna • Bike rental *There is a futsal court in the circumference.



Sightseeing Spots

■ Okayama Korakuen Garden & Okayama Castle

Okayama Korakuen Garden is one of Japan's most famous gardens, with a wealth of history over 300 years. Visitors can enjoy the various flowers located around the streams of water that meander throughout the garden's greenery, all blooming at different times of the year. The garden was awarded 3 Michelin stars in 2015.



©Okayama Prefectural Tourism Federation

■ Kurashiki Bikan Historical Quarters

Within this preserved Edo period townscape, visitors can find weeping willow trees and white-walled storehouses along the canal inside Kurashiki Bikan Historical Quarters. The Ohara Art Museum houses artworks from famous painters such as El Greco and Monet. These historical quarters were awarded 2 Michelin stars in 2015.



©Okayama Prefectural Tourism Federation

■ Bizen Osafune Japanese Sword Museum

The Bizen Osafune Japanese Sword Museum is located in Osafune, once a major sword-producing region, and is one of very few museums inside Japan that specialize in Japanese swords. Here, visitors can witness firsthand the production and art of these fine swords.



©Okayama Prefectural Tourism Federation

■ Inujima Seirensho Art Museum

Breathing new life into the ruins of a former copper refinery, Inujima Seirensho Art Museum was built around the idea of "using what exists to create what is to be". Using the existing smokestacks and karami bricks from the refinery, as well as solar, geothermal, and other renewable energy sources, the architectural design of the museum ensures its environmental impact is kept to a minimum.



Photo: Daici Ano

■ Mt. Ojigatake

The summit of Mt. Ojigatake is a spectacular spot from which to enjoy panoramic views of the Seto Ohashi Bridge and the many beautiful islands of the Seto Inland Sea. There is also a flight point for paragliding, and sky sports are popular here as well. Mt. Ojigatake is known as the origin point and sacred ground for the sport of bouldering in Japan, and many climbers visit during the peak season for numerous activities.



©Tamano City

■ Uno Port Art Site — Uno Chinu: The Black Seabream of Uno / Yodogawa Technique

The Setouchi Triennale is held every three years around in the Seto Inland Sea, including Naoshima Island, which is sacred ground for contemporary art. Uno Port exhibits many works of art, and also serves as a gateway to venues on other islands.



Ports in HIROSHIMA Prefecture

Contact us

TEL +81-82-513-4033 (Direct Number)
 E-MAIL dokouwan@pref.hiroshima.lg.jp
 URL <https://www.hiroshima-minato.jp/>

Itsukushima Shrine

Situated almost midway between the Kansai and Kyushu regions, Hiroshima Port is recognized as an excellent harbor thanks to its natural setting. It continues to develop as an international trading port, and plays a leading role in the Chugoku and Shikoku regions. Various projects are also underway in order to meet the growing needs of internationalization, revitalizing the local economy, and ensuring the port's efficient functioning.



Port of HIROSHIMA

LARGE MIDDLE SMALL

Port Facilities

Wharf 1	
Name	Ujina Foreign Trade Wharf
Location	3 Ujinakaigan, Minami-ku, Hiroshima City, Hiroshima
Nearest Station (Time Req.)	"Kaigan Dori" streetcar stop (15-minute walk)
Access	
Station	JR Hiroshima Station (approx. 40 min. by streetcar)
Airport	Hiroshima Airport (approx. 90 min. by airport limousine bus and streetcar via Hiroshima Station or Hiroshima Bus Terminal)
Shinkansen	JR Hiroshima Station (approx. 40 min. by streetcar)
Facilities	
Facility Overview	Cruise terminal (under construction until March 2024)
Total Floor Space	190 m ²
Capacity	
Length	390 m, 740 m
Boarding Bridges	Not available
Water Depth	10.0 m
Tidal Range	Approx. 4.0 m
Apron Width	18.0 m
Services	
Services	Content
Welcome Ceremony	Arranged by request (Examples include traditional kagura, music, calligraphy demonstration, etc.)
Introducing Japanese Culture	Origami
Tourist Information Center, Currency Exchange	Available on day of call only (Information Center House)
Shuttle Bus Services	Negotiable
City Sightseeing for Crews	Negotiable

Wharf 2	
Name	Itsukaichi Wharf
Location	3 Itsukaichiko, Saeki-ku, Hiroshima City, Hiroshima
Nearest Station (Time Req.)	JR Itsukaichi Station (10 min. by taxi) "Itsukaichi" streetcar stop (10 min. by taxi)
Access	
Station	Itsukaichi Station (approx. 10 min. by taxi)
Airport	Hiroshima Airport (approx. 90 min. by airport limousine bus and JR via Hiroshima Station)
Shinkansen	Approx. 15 min. by JR from Itsukaichi Station
Facilities	
	Shed 1: Shed 2:
Facility Overview	CIQ Information, currency exchange, sale of goods and food (gift shop, local foods)
Total Floor Space	1,392.0 m ² 1,822.2 m ²
Capacity	
Length	430 m
Boarding Bridges	Not available
Water Depth	11 m & 12 m
Tidal Range	Approx. 4.0 m
Apron Width	20.0 m
Services	
Services	Content
Welcome Ceremony	Arranged by request. (Examples include traditional kagura, music, calligraphy demonstration, etc.)
Introducing Japanese Culture	Kimono, origami, kendama (cup and ball) toys (Shed 2)
Tourist Information Center, Currency Exchange	Available on day of call only (Shed 2)
Shuttle Bus Services	Negotiable
City Sightseeing for Crews	Negotiable



Sightseeing Spots

Miyajima / Itsukushima Shrine (UNESCO World Heritage Site)

Miyajima Island boasts a unique history and culture, as well as a naturally preserved primeval forest. The island has the distinct honor of being named one of the three most beautiful scenic views in Japan. The vermilion lacquer of the World Heritage site of Itsukushima Shrine and its iconic Torii gate bring out the elegance of the Japan that existed almost 1,000 years ago.



Miyajima / Itsukushima Shrine

Atomic Bomb Dome / Peace Memorial Park (UNESCO World Heritage Site)

Known as the international city of peace, Hiroshima is a symbol of reconstruction. Peace Memorial Park was created in remembrance of precious lives lost in the atomic bombing, and to convey the history of tragedy in hope that it will never be repeated. In addition to many monuments, the park is home to the Peace Memorial Museum. The Atomic Bomb Dome stands as it was following the bombing, reminding all who see it of the importance of peace.



Atomic Bomb Dome

Kagura

Kagura is a form of traditional theatrical dance. Actors wearing expressive masks and gorgeously decorated kimonos dance and sing to ritual music played on drums and flutes. Traditionally, Japanese people performed Kagura for the Shinto gods as a ritual to wish for a rich harvest, abundant fishing, or good health. There are more than 100 kagura groups active in the Geihoku area. A total of more than 70 performances have been handed down, and Kagura events are held monthly throughout the year.



Kagura

Saijo Sake Breweries

A visit to Saijo is like a trip back in time. In a very small area, you will encounter some of the world's most prestigious and oldest traditional black-and-white sake breweries with tall brick chimneys. Sake is made from rice and water. But to brew the best sake, both must be pure. Saijo is blessed with an abundance of perfect sake brewing water from local wells that have been renowned for generations.



Saijo Sake Breweries

Okonomiyaki

Hiroshima-style okonomiyaki is a mixture of flour and water spread out on a griddle and loaded with cabbage, bean sprouts, soba noodles, meat, and egg, which is then cooked to perfection and topped with a special sauce.



Okonomiyaki

Hokkaido

Pacific Ocean

Japan Sea

Seto Inland Sea

Kyushu

Okinawa

Port of **FUKUYAMA** (Fukuyama City)

SMALL

Port Facilities

Name	(1) Minooki Wharf (2) Minoshima Wharf
Location	Minooki-cho, Fukuyama City, Hiroshima
Nearest Station (Time Req.)	JR Fukuyama Station (30 min. by taxi)
Access	
Station	JR Fukuyama Station (approx. 30 min. by taxi)
Airport	Hiroshima Airport (approx. 90 min. by airport limousine bus and taxi via Fukuyama Station)
Shinkansen	JR Fukuyama Station (approx. 30 min. by taxi)

Facilities	
Facility Overview	Not available
Capacity	
Length	(1) 170 m, 250 m (2) 520 m
Water Depth	(1) 10.0 m (2) 7.5 m
Apron Width	(1) 50.0 m (2) 20.0 m
Boarding Bridges	(1)(2) Not available
Tidal Range	(1)(2) Approx. 4.0 m



Sightseeing Spots

■ Tomonoura

This beautiful green island floats in the calm Seto Inland Sea, often referred to as the Aegean Sea of Japan. Tomonoura once bustled with people waiting for the tide to turn. There are many famous landmarks and historical sites in this port town. With its old streets and other remnants, such as the night-lights that are the symbol of the Tomo region, it has the atmosphere of bygone days.



■ Matsunaga Footwear Material Hall

This is the Japan's only specialist footwear museum, with exhibits of Japanese and foreign footwear from ancient to modern times. 2,266 pieces in the collection are designated by the government as important tangible cultural folk assets. The adjacent Japan Folk Toy & Doll Museum exhibits local items actually used in various regions. The toys were donated by people who once played with them, in the hope that everyone who sees them feels peace and joy.



Port of **ONOMICHI** (Onomichi City)

SMALL

Port Facilities

Name	Onomichi Wharf
Location	Nishigoshicho, Onomichi City, Hiroshima
Nearest Station (Time Req.)	JR Onomichi Station (5 min. walk)
Access	
Station	JR Onomichi Station (5 min. walk)
Airport	Hiroshima Airport (40 min. by car)
Shinkansen	JR Shin-Onomichi Station (15 min. by car)

Capacity	
Length	300 m
Water Depth	6.0 m
Apron Width	8 m
Boarding Bridges	None available
Tidal Range	4 m



■ Senkoji Park

The ropeway leading to Senkoji Park rises to the summit, taking 3 minutes one way. From the summit's observation deck, you can see the city streets of Onomichi and the islands of the Seto Inland Sea. Home to about 1,500 cherry trees, the park comes into brilliant color during spring with cherry blossoms in full bloom.



■ Jodoji Temple

Staff will guide you around the garden and the main temple of Jodoji Temple, a National Treasure. Try your hand at making amulets, and enjoy green tea.



Port of **ONOMICHI-ITOUZAKI** (Mihara City)

SMALL

Port Facilities

Name	Itozaki Wharf
Location	2 Itozaki-minami, Mihara City, Hiroshima
Nearest Station (Time Req.)	JR Itozaki Station (15 min. walk)
Access	
Station	JR Mihara Station (10 min. by car) JR Itozaki Station (15 min. walk)
Airport	Hiroshima Airport (40 min. by car)
Shinkansen	JR Mihara Station (10 min. by car)

Capacity	
Length	135 m and 185 m
Water Depth	8.5 m and 10 m
Apron Width	14 m and 20 m
Boarding Bridges	None available
Tidal Range	4 m



■ Beauty of the Seto Inland Sea — Mt. Ryuo

Mt. Ryuo in Seto Inland Sea National Park is located on the Seto Inland Sea coast of Mihara City, Hiroshima. Its summit offers many views of the beautiful islands of the Seto Inland Sea. Since the spring of 2017, the summit area is also reachable also by coach along the new mountain road.



■ Sagi Island

Sagi is a remote island in the Seto Inland Sea about 12 kilometers off the coast of Mihara. In spring, you can enjoy guided tours with local sightseeing guides, including a cherry blossom viewing tour of over 1,000 trees. In May, the delightful fragrance of the island's mandarin orange groves, a local specialty, makes sightseeing stays even more memorable.





Port of HAKATA

Contact us

TEL +81-92-711-4559
 E-MAIL cruiseship.EPB@city.fukuoka.lg.jp
 URL <https://www.city.fukuoka.lg.jp/kowan/somu/hakata-port/e-index.html>

LARGE
 MIDDLE
 SMALL

Located 900 km from Shanghai and 200 km from Busan, Hakata Port in Fukuoka City is often said to be the ideal port for short cruises in East Asia. Its ease of access, owing to the proximity of its downtown area and airport, also makes it one of Japan's best fly cruise ports. Known as a thriving trade port since ancient times, Fukuoka is one of the most vibrant cities on the island of Kyushu. As it is close to the popular tourist sites of Yufuin and Dazaifu, many people visit the city en route to those destinations as well. Its welcoming attitude towards cruise ships resulted in Hakata being ranked Japan's No.1 port by number of calls from 2015 to 2018.



Kushida Shrine

Port Facilities

Name	
Chuo Wharf Cruise Center	
Location	
24-25 Okihama-machi, Hakata-ku, Fukuoka City	
Access	
Station	JR Hakata Station (12 min. by car or 20 min. by bus)
Airport	Fukuoka Airport (15 min. by car or 11 min. by subway & bus)
Shinkansen	JR Hakata Station
Facilities	
Facility Overview	The Cruise Center consists of two blocks: CIQ and a waiting area. Up to 20 booths are available at CIQ, enabling intake of 4,000 – 5,000 pax class vessels. Spaces without pillars allow the layout to be changed.
Total Floor Space	One-story building, 2,800 m ²
Capacity	
Length	(Berth #5) 270 m (Berth #6) 330 m
Water Depth	(Berth #5) 10 m (Berth #6) 10.5 m
Apron Width	20 m
Boarding Bridges	None available
Tidal Range	(HHW) 2.84 m (LLW) -0.5 m

Services	
Welcome Ceremonies	Welcome or seeing-off ceremony and / or brass band or taiko drum performances, etc. mainly for homeporting cruises
Introducing Japanese Culture	None available
Tourist Information Center, Currency Exchange and Free Wi-Fi	Available
Shuttle Bus Services	None available
City Sightseeing for Crews	None available

Chuo Wharf



Hakata Bay



Sightseeing Spots

Food

Fukuoka was named in Lonely Planet's Best in Travel List for 2023 for its awesome food culture, followed by the New York Times selecting Fukuoka in its list of "52 Places to Go in 2023." Fukuoka boasts amazing cuisine and is recognized throughout Japan for its culinary prowess. With produce grown nearby and seafood caught fresh daily, the quality of ingredients is also outstanding. Enjoying world-famous Hakata ramen at a local yatai food stall is a wonderful experience unique to the city. Fukuoka is also said to be the birthplace of udon noodles in Japan. Visitors are sure to be satisfied with the delicious food on offer in this renowned gourmet city!



Hakata Ramen

Festivals

Festivals and events are held on the streets of Fukuoka throughout the year. The locals love their festivals, including the Hakata Gion Yamakasa Festival in July, which has a history of approximately 800 years, and the Hakata Dontaku festival, which enjoys the greatest number of attendees of any festival held in Japan during Golden Week in early May. Music events are also popular. Visitors are sure to enjoy the open feeling and friendly atmosphere of the city.



Hakata Gion Yamakasa Festival

Natural Beauty

Fukuoka is one of the world's model compact cities. After shopping downtown, you can enjoy nature-based activities just one hour away. For example, Nokonoshima Island and Shikanoshima Island are popular destinations with rich natural landscapes brimming with water and greenery. When in Fukuoka, be sure to enjoy the unique combination of diverse natural environments and compact city design.



Shikanoshima Island



Nokonoshima Island

History

During Japan's Middle Ages, Hakata was the country's largest port of trade. Hakata Old Town, which flourished then as the center of the city, retains much of its history, culture, and traditions from that era. Stroll tranquil streets lined with historic temples and shrines, hang around at traditional shopping arcades, and enjoy a first-hand experience of Hakata's traditional crafts and performing arts – this visit is sure to deepen your experiences of Japan.



Hakata Old Town

Hokkaido

Pacific Ocean

Japan Sea

Seto Inland Sea

Kyushu

Okinawa



Ports in KITAKYUSHU City

Contact us

TEL +81-93-321-5939
E-MAIL kouwan-cruise@city.kitakyushu.lg.jp
URL <http://www.kitaqport.or.jp>

Located in East Asia, the Port of Kitakyushu is close to other Asian countries and has maintained close relations with them throughout its history. It is only 230 km from Busan in South Korea and is within a 1000 km radius of the principal Chinese trade ports of Shanghai, Qingdao, and Dalian — the same distance away as Tokyo. The Port of Kitakyushu offers great potential as a sightseeing spot, with various destinations and travel experiences for visitors to the city.



Mojiko Retro

Port of MOJI Port Facilities

MIDDLE
SMALL

Name			
(1) Moji No. 1 Berth		(2) Moji No. 2 Berth	
Location			
Nishikaigan, Moji-ku, Kitakyushu City			
Access			
Station	JR Mojiko Station (7 min. walk)		
Airport	Kitakyushu Airport (40 min. by taxi)		
Shinkansen	Kokura Station (15 min. by train from JR Mojiko Station)		
Facilities			
Facility Overview	None available		
Notice			
Designated as a special piloting zone.			
Capacity			
Length	(1) 210 m	(2) 210 m	
Water Depth	11 m	Boarding Bridges	N / A
Apron Width	20 m	Tidal Range	2 m

Services	
Welcome Ceremonies	Welcoming water spray Welcome ceremony (speech, presentation of bouquet and gift)
Introducing Japanese Culture	Japanese drumming and dance Kimono show
Tourist Information Center	At pier, available on day of call only
Currency Exchange	Available at nearby banks (10 min. walk)
Shuttle Bus Services	None available
City Sightseeing for Crews	Available on request



Sightseeing Spots

■ Around Moji Port

A sightseeing destination featuring historic buildings constructed during the Meiji era, when Moji Port prospered as a key port for foreign trade. The district was chosen as one of the 100 Best Urban Landscapes by the Japanese government.



Mojiko Station



Kanmon Bridge

■ Kokura Castle

An iconic landmark of Kitakyushu. Built in a unique architectural style called kara-zukuri, it lacks gables between the 4th and 5th floors. In the Japanese garden next to the castle, you can experience a tea ceremony and even wear a kimono.



Kimono and green tea ceremony




Kokura castle


■ Museums

Kitakyushu Museum of Natural History and Human History features many world-class dinosaur skeletons on display.

The Kitakyushu Manga Museum introduces visitors to all aspects of manga culture.



Kitakyushu Museum of Natural History and Human History



The Kitakyushu Manga Museum

■ Hiraodai

One of Japan's three major karst formations, Hiraodai is designated as a National Natural Monument. Here you can enjoy trekking, cave exploration, and glamping, as well as beautiful seasonal landscapes.



Hiraodai (Limestone Plateau)

Port of HIBIKI Port Facilities

LARGE
MIDDLE
SMALL

Name			
Hibikinada-nishi No. 6			
Location			
Hibikimachi, Wakamatsu-ku, Kitakyushu City			
Access			
Station	Wakamatsu Station (15 min. by taxi)		
Airport	Kitakyushu Airport (60 min. by taxi)		
Shinkansen	Kokura Station (40 min. by taxi)		
Facilities			
Facility Overview	None available		
Capacity			
Length	700 m (No. 5, 6)		
Water Depth	15 m	Boarding Bridges	N / A
Apron Width	61 m	Tidal Range	1.51 m

Services	
Welcome Ceremony	First call only
Introducing Japanese Culture	First call only
Tourist Information Center, Currency Exchange	Available
Shuttle Bus Services	Available
City Sightseeing for Crews	First call only



Hokkaido

Pacific Ocean

Japan Sea

Seto Inland Sea

Kyushu

Okinawa



Port of KARATSU

Contact us

TEL +81-952-25-7163
 E-MAIL kouwan@pref.saga.lg.jp (Saga Prefecture)
 minato-shinkou@city.karatsu.lg.jp (Karatsu City)
 URL <http://en.karatsu-port.com/>

SMALL

Karatsu Port, known long ago as “Kara-no-Tsu” (the port leading to China), is a quiet port facing the Genkai Sea that flourished as a trading hub with the continent. It was developed as a shipping port for coal during the Meiji period, and was active in foreign trade during the Taisho period. In the eastern section of the port, which forms part of the Genkai Quasi-National Park, you can find Niji-no-Matsubara Pine Forest and Karatsu Castle, as well as many beachgoers enjoying the sands covering Higashi-no-Hama and Nishi-no-Hama. The green space around the Iki Ferry Pier, which has been in service since April 2007, was developed together with the port. To create a pleasant port space with high-quality amenities, the immediate area is now under development to serve as a hub for logistics, production, and recreation.



Karatsu Kunchi Festival

Port Facilities

Name	
(1) Myoken Wharf (2) East Wharf	
Location	
(1) 10 Nakanosedor, Karatsu City, Saga (2) Higashi Oshima-cho, Karatsu City, Saga	
Access	
Station	JR Nishi Karatsu Station (5 min. by car)
Airport	Fukuoka International Airport (70 min. by car)
Shinkansen	Hakata Station (60 min. by car)
Facilities	
Facility Overview	None available
Capacity	
Length	(1) 240 m (2) 230 m
Water Depth	(1) 12 m (2) 7.4 m
Apron Width	(1) 20 m (2) 20 m
Boarding Bridges	None available
Tidal Range	3.38 m

Services	
Welcome Ceremonies	Available. Musical instruments and Japanese drum performance
Introducing Japanese Culture	Available. Japanese green tea ceremony
Tourist Information Center, Currency Exchange	Available
Shuttle Bus Services	Available. The bus goes to JR Karatsu Station (10 minutes from the port)
City Sightseeing for Crews	Shuttle bus can be used free of charge.

Sightseeing Spots

■ Karatsu Castle

Starting in 1602, it took 7 years for Terasawa Shimanokami Hiroataka, retainer to Toyotomi Hideyoshi, to complete Karatsu Castle. If you imagine the castle as the head of a crane and the pine forest extending to the east and west as its wings, the area resembles a crane spreading its wings; for this reason, it is also known as Maizuru, or the Dancing Crane Castle. It is a popular place for viewing cherry blossoms and wisteria in the spring.



Karatsu Castle in Spring

■ Niji-no-Matsubara

Niji-no-Matsubara is a pine forest that extends along the Karatsu Gulf in Karatsu City, Saga Prefecture. One of Japan's three great pine forests, it is designated as a special scenic spot and was selected as one of the top 100 white sand beaches and green pine forests of Japan. It was also selected as one of Japan's Top 100 Roads. A part of Genkai Quasi-National Park, this forest of black pine trees forms an arc covering a length of 5 km (3 miles). Within the forested area are some rest stops, so visitors can enjoy walking the path with sunlight filtering through the pine branches and leaves.

■ Karatsu Kunchi Festival

Karatsu Kunchi Festival is an autumn festival held at Karatsu Shrine, said to have a 400-year history. The use of festival floats started in the year 1819, and now a total of 14 gorgeous floats, all made from Japanese lacquered papier-mache, are paraded through the old castle town as the procession cheers them on, accompanied by music played on flutes, taiko drums, and gongs. In 2016, this festival was registered as one of the 33 Japanese festivals on UNESCO's Intangible Cultural Heritage list. The festival floats are displayed in a special museum so they can be seen and enjoyed throughout the year.

■ Saga Beef

Saga Beef is produced from premium domestic



Saga Beef

cattle (Japanese Black cattle) and is recognized as one of the top beef varieties in Japan. Subject to the strict standards of the Japan Meat Grading Association, Saga Beef must have a grade of 4 or 5, placing it among the top class of the many beef brands across the country. It must also have a BMS (Beef Marbling Standard) of 7 or higher. Its fine, beautiful texture is called “tsuya-sashi” (glossy marble), and it has won high acclaim from diners at fine dining and gourmet restaurants all over Japan.

■ The Yoshinogari Ruins

During the Yayoi Period of Japanese history (3rd C. BC to 3rd C. CE), two important cultural developments occurred: the start of red-grain rice cultivation and the shift from nomadism to permanent settlements. The largest of all Yayoi ruins excavated in Japan, Yoshinogari spreads throughout the Kanzaki area of Saga Prefecture (Kanzaki Town, Mitagawa Town, and Higashisefuri Village). The Yoshinogari ruins, which were the center of an ancient nation-state, have proved invaluable in understanding the approximately 600 years of the Yayoi Period. The country of Yamatai, modern day Japan, was first mentioned in the Chinese Gishi Wajinden chronicles. Corresponding in both period and location, the Yoshinogari ruins are believed to represent this ancient country, making it a national site of special historic importance. Furthermore, relics found at the site, including copper and bronze knives and decorative glass beads, demonstrate the importance of Yoshinogari from an academic perspective.



Recreations of Yayoi Period buildings

■ Arita Ware / Imari Ware

Arita ware is Japanese porcelain made in the city of Arita, Saga Prefecture. It is also known as Imari ware because the port in Imari City plays a key role in its shipping. This porcelain is made from materials such as kaolin stone from Izumiyama and Amakusa, with these raw ingredients used differently depending on the type of porcelain produced.



Examples of Arita ware



Hokkaido

Pacific Ocean

Japan Sea

Seto Inland Sea

Kyushu

Okinawa



Ports in NAGASAKI Prefecture

Contact us

Cruise Nagasaki

TEL +81-95-895-2641

E-MAIL cruisenagasaki@pref.nagasaki.lg.jp

URL <https://www.discover-nagasaki.com/en>

Having opened its ports to the world in the 16th century, Nagasaki has Japan's longest history of welcoming international ships. We are proud to introduce to you the ports in this prefecture. The port of Nagasaki has been a unique international port for centuries. It is also known as the shipyard where vessels such as the Diamond Princess were built, and tourists can enjoy diverse sightseeing spots within walking distance. The Port of Sasebo is famous for its many top-class resorts and the traditional pottery districts nearby. Additionally, a new international cruise wharf and terminal in the Urashima area were completed in 2020. There are 6 other ports in the prefecture, and all their varied historical, cultural, and natural aspects are sure to provide a wonderful experience and satisfy any tourist.



Peace Statue (Peace Park)

Port of NAGASAKI

LARGE MIDDLE SMALL

Port Facilities

Name	
(1) Matsugae Wharf	(2) Dejima Wharf
Location	
(1) Matsugae-machi, Nagasaki City, Nagasaki	(2) Dejima-machi, Nagasaki City, Nagasaki
Access	
Station	JR Nagasaki Station (10 min. by taxi)
Airport	Nagasaki Airport (35 min. by bus)
Shinkansen	JR Nagasaki Station (10 min. by taxi)
Facilities	
Matsugae International Cruise Ship Terminal	
[Terminal 1]	
Total Floor Space	1,996 m ²
Lobby	Approx. 1,000 m ² (Tourist information, currency exchange, tram ticket sales)
	*Free Wi-Fi available in the lobby
[Terminal 2]	
Total Floor Space	1,971 m ²
CIQ	860 m ² (Customs: 8 booths, Immigration: 20 booths, Quarantine: 1 booth)

Capacity	
Length	(1) 410 m (2) 340 m
Water Depth	(1) 12 m (2) 10 m
Apron Width	(1) (2) 20 m
Boarding Bridges	(1) (2) None available
Tidal Range	(1) (2) 3.3 m * (2): Up to 70,000 GT
Notices	
Max. Air Draft	64.0 m for Venus Wing harbor bridge
Bay Pilot	None available
Harbor Pilot /Tugboat	Available with adequate notice
Parking	171 buses
Services	
Welcome Ceremonies	•Welcome speech, presentation of bouquets and gifts, show performance •Farewell performance on quayside
Introducing Japanese Culture	Taiko (Japanese drumming) Japanese dance
Tourist Information Center	Information desk in terminal (Guide maps, stamps, one-day tram passes, etc.)
Currency Exchange	Currency exchange: USD, EUR, CNY, KRW, HKD, TWD, SGD, and THB to Japanese yen
Shuttle Bus Services	None available * Tram stop is 3 min. walk from the terminal (140 yen/trip)

Sightseeing Spots

■ Oura Cathedral

Built in 1864, this gothic-style church is Japan's oldest existing wooden church and is designated as a National Treasure. It also made UNESCO's World Heritage List in 2018 as one site in the "Hidden Christian Sites in the Nagasaki Region" listing.



Oura Cathedral

■ The World's Top Three Night Views

Nagasaki has been recognized as one of three cities with the most spectacular night views in the world. Mountains surround Nagasaki Port, and its hillside areas, which rise up sharply from the coastline, create an amazing environment for viewing dynamic nightscapes.



The Night View of Nagasaki City from Mt. Inasa

■ Peace Park and Atomic Bomb Museum

The Peace Statue in the Peace Park is famous worldwide as a symbol of Nagasaki, the city of peace. Inside the museum, a visual representation recreates the state of the city right after the atomic bomb blast, and various materials such as a history of nuclear weapons development are also on exhibit.

■ Hashima (Gunkanjima)

This island flourished as the site of a coal mine from around 1890, but was completely deserted when the mine was closed in 1974. It was listed on UNESCO's World Heritage List in 2015, and tours from Nagasaki Port are available every day to visit this abandoned island.



Hashima

■ Glover Garden

Known as the origin of Puccini's opera "Madam Butterfly" and located on a hill overlooking Nagasaki Port, this historical garden is home to the former Glover Residence as well as eight other Western-style mansions. Enjoy the exotic elegance of the past in this garden filled with seasonal flowers.



Matsugae Wharf

Dejima Wharf

Hokkaido

Pacific Ocean

Japan Sea

Seto Inland Sea

Kyushu

Okinawa

Port of SASEBO

Port Facilities

Name	
(1) Sasebo Port International Terminal (Miura) (2) Sasebo Cruise Center (Uragashira)	
Location	
(1) Hizukushi, Sasebo City, Nagasaki (2) Shin-minato-machi, Sasebo City, Nagasaki	
Nearest Station (Time Req.)	
(1) JR Sasebo Station (5 min. walk) (2) JR Huis Ten Bosch Station (10 min. by car)	
Access	
Station	(1) JR Sasebo Station (2) JR Huis Ten Bosch Station
Airport	Nagasaki Airport (1) (55 min. by airport taxi) (2) (60 min. by bus)
Shinkansen	Hakata Station (110 min. by limited express train)
Facilities	
(1) Sasebo Port International Terminal (Miura)	
	4,949 m ² 900 m ² (tourist information, duty-free shop) *Free Wi-Fi available in the lobby 930 m ² (Customs 8 booths, Immigration 14 booths, Quarantine 1 booth)
(2) Sasebo Cruise Center (Uragashira)	
	6,496 m ² Total Floor Space 1,305 m ² (Customs 8 booths, Immigration 18 booths, Quarantine 1 booth)



(1) Sasebo Port International Terminal (Miura)



(2) Sasebo Cruise Center (Uragashira)



Contact us

TEL +81-956-22-6127
E-MAIL koukanri@city.sasebo.lg.jp
URL <https://www.city.sasebo.lg.jp/soumu/hishok/renrakusaki/kouwan.html>

	LARGE	MIDDLE	SMALL
Capacity	(1)	(2)	
Length	370 m	370 m	
Water Depth	10.0 m	10.0 m	
Apron Width	20 m	20 m	
Boarding Bridges	Not available	Not available	
Tidal Range	3.30 m	3.30 m	
Services			
Welcome Ceremonies	(1) • Welcome speech Presentation of bouquets and gifts Show performance • Farewell performance on the wharf (Japanese drumming, jazz band, etc.) (2) • Welcome speech Presentation of bouquets and gifts Show performance		
Tourist Information Center, Currency Exchange	(1) Available (2) Available		
Shuttle Bus Services	(1) Negotiable * JR Sasebo Station is a 5-minute walk from the Terminal. * The commercial complex is a 6-minute walk from the Terminal. (2) Negotiable		

Sightseeing Spots

National Park Kujukushima / Kujukushima Pearl Sea Resort



Designated as Japan's eighteenth National Park, Kujukushima is officially listed as one of "The Most Beautiful Bays in the World." There are 208 large and small islands scattered for about 25 kilometers north from the port of Sasebo, which makes for extraordinarily beautiful, must-see scenery. Kujukushima Pearl Sea Resort provides a variety of marine services allowing visitors to both see and experience the islands up close, such as yacht sailing, kayaking, and mini cruises. The parks has an aquarium, a zoo, gift shops and restaurants.



Kujukushima

Huis Ten Bosch

Huis Ten Bosch is Japan's (and Kyushu's) leading theme park, especially famous for its flowers and light-ups. In the spring, millions of tulips bloom in its gardens and its festival is the largest in Japan. In May, its numerous varieties of roses are incredibly popular not only in Japan, but across Asia. The nighttime illuminations here are gorgeous — a universal must-see attraction. With 13 million lights, this is a world-class sight.



Huis Ten Bosch

Sasebo's Sake Breweries

Two traditional breweries in Sasebo — Umegae Brewery in the south and Senryu Brewery in the north — are much loved by both travelers and local residents. Each of these traditional breweries provides original sake tastings, facility tours, and shopping. The facilities at both breweries have been designated as a National Cultural Properties. Of course, their flavors are amazing too, having won many awards.



Sasebo's Sake Breweries

Thousand Lanterns / Yosakoi

In Emukae, further north of Sasebo, a local summer event features a thousand lanterns. Following 500 years of history, the event is held on Aug. 23 – 24 every year. The greatest highlights of this event are the towers 25 meters in height, decked with 3,500 lanterns. The Yosakoi Sasebo Dance Festival is another massive event, held over one weekend in mid-October. Amazed by the dancers' powerful performances, visitors come away with wide, happy smiles.



Thousand Lanterns



Yosakoi

Squid Sashimi and Tempura

Due to the fresh, natural ocean waters, local seafood, especially squid, is a must-try experience in Sasebo. Prepared sashimi-style, the squid is still alive, ensuring a superior taste that anyone will love. After the sashimi, squid is also enjoyed as tempura, so diners can try both at one sitting — the perfect combination for tasting the local flavor of Sasebo.



Squid sashimi

Port of UNZEN

SMALL

Port Facilities

Name	
Obama Port	
Location	
Kitahon-machi, Obama-cho, Unzen City, Nagasaki	
Access	
Rail Station	None
Airport	None
Facilities	
Facility Overview	None

Capacity	
Length	150 m
Water Depth	6 m
Apron Width	15 m
Boarding Bridge	None available
Tidal Range	3.5 m
Notice	
60 – 90 minutes from Nagasaki Port to various spots around Unzen	

Sightseeing Spots

■ Unzen Nita Pass

These mountains are famous for their azaleas in the spring, green colors in the summer, autumn leaves in the fall, and frosty fog in the winter. A brand new trekking path allows hikers to enjoy mountain wildflowers and wild birds, as well as stunning close-up views of Heisei Shinzan, the peak newly-formed by the 1990s Fugendake eruption.



Unzen Nita Pass

■ Obama Hot Spring & Hot Foot 105 (foot bath)

From this open-air hot spring, watch the sun setting in the west. The red sun sinks into the crystal blue sea — truly romantic! At 105 meters in length, this is the longest foot bath in Japan.

Enjoy local sea-food and vegetables cooked over natural steam from the hot springs, sit at foot spas, or just stroll along. Entirely open to the public, free of charge.



Obama Hot Spring & Hot Foot 105

Obama Hot Spring



Port of HIRADO

SMALL

Port Facilities

Name	
Kawachi Port	
Location	
Kawachi, Hirado City, Nagasaki	
Access	
Rail Station	MR Tabirahiradoguchi Station (15 min. by taxi)
Airport	None

Capacity	
Length	60 m
Water Depth	4.5 m
Apron Width	15 m
Boarding Bridges	None available
Tidal Range	3 m

Sightseeing Spots

■ Tabira Church

After long years of persecution, Christianity lives on in Hirado today. This church was constructed over a 3-year period by worshippers just after the ban on Christianity was removed in 1915. The imposing Romanesque structure is made of red brick. It is recognized as a National Important Cultural Asset.



Tabira Church

■ Scenery of Temples with Church

The roof of the St. Francis Xavier commemorative church, a cross, and the roofs of nearby temples can all be seen together — a scene that symbolizes the fusion of Japanese and Western traditions in Hirado.



Scenery of Temples with Church

■ Kawachi Pass

This beautiful grassland, designated as Saikai National Park, stretches for about 30 hectares at an elevation of over 200 meters. The panoramic views from the pass are spectacular, with the islands of Iki and Tsushima visible in the distance. Look out over Furue Bay and the islands of Kofuji, Ikitsuki, and Oshima.



Kawachi Pass

■ Hirado Castle

The 29th lord of this domain, Shigenobu Matsuura, planned the reconstruction of the old Hirado castle, which was completed in 1718.

The views from the castle tower can be wonderful, overlooking the Sea of Genkai.



Hirado Castle

Port of GOTO

SMALL

Port Facilities

Name	
Fukue Port	
Location	
Higashihama-machi, Goto City, Nagasaki	
Access	
Rail Station	None
Airport	Goto Fukue Airport (15 min. by taxi)
Facilities	
Facility Overview	Lobby 1,108 m ²
Total Floor Space	2,330 m ²
Capacity	
Length	240 m
Water Depth	7.5 m
Apron Width	20 m
Boarding Bridges	None available
Tidal Range	2.83 m
Max. Air Draft	None available

Sightseeing Spots

■ Dozaki Church

In 1873, two French missionary priests came to the Goto Islands to spread the religion. They worked very hard to win over Christian followers and they built this church. With its outstanding works, this church occupies an important position in the history of Christianity.



Dozaki Church



Osezaki Lighthouse

■ Cape Osezaki

Cape Osezaki is located on the westernmost extremity of the Japanese mainland, facing onto the East China Sea.

■ Takahama Beach

Takahama Beach is one of the most beautiful beaches in Japan. Enjoy the fascinating emerald green waters and white sandy beach.



Takahama Beach

Port of TSUSHIMA

SMALL

Port Facilities

Name	
Izuhara Port	
Location	
Izuhara-cho, Tsushima City, Nagasaki	
Access	
Rail Station	None
Airport	Tsushima Airport (30 min. by taxi)
Facilities	
CIQ	Place for regular ferry
Capacity	
Length	330 m (including attached shore protection)
Water Depth	7.5 m
Apron Width	20 m
Boarding Bridges	None available
Tidal Range	1.93 m
Max. Air Draft	None available
Notices	
*Miura Bay and Aso Bay are also available as alternative anchorage areas. (Sailing time is approximately 10 minutes.)	

Sightseeing Spots

■ Banshojin Temple

This Buddhist temple was built in 1615 by the Soh family, rulers of Tsushima Island during the Edo period. Since then, it has been their family temple. It is designated as a National Historic Site.



Banshojin Temple

■ Mt. Eboshi Viewpoint

Mt. Eboshi is located in the center of Tsushima. Witness the beautiful coastline formed of coastal inlets of Aso Bay.



Scenery from Eboshi Observation Deck



Watazumi Shrine

■ Watazumi Shrine

Watazumi Shrine invites you to explore Japanese mythology. Behind the main shrine is a mystical large boulder once used in ancient religious ceremonies.

Port of KAMIGOTO

SMALL

Port Facilities

Name	
Aokata Port	
Location	
Aiko-go, Shinkamigoto-cho, Nagasaki	
Access	
Rail Station	None
Airport	None
Facilities	
Facility Overview	None
Capacity	
Length	200 m
Water Depth	7.3 m
Apron Width	15 m
Boarding Bridges	None available
Tidal Range	2.83 m
Max. Air Draft	None available

Sightseeing Spots

■ Kashiragashima Catholic Church

This sandstone church, a rarity in Japan, was built by Christians returning to this island after a period of persecution. The villages on Kashiragashima Island (where Kashiragashima Catholic Church is located) are now designated as one of the "Hidden Christian Sites in the Nagasaki Region".



Kashiragashima Catholic Church



Wakamatsu-seto Passage

■ Wakamatsu-seto Passage

A group of beautiful islands on the clear blue ocean water in Saikai National Park.

■ Christian Cave

It is said that during the repression of Christianity in the Meiji era, believers lived in hiding in this cave. A 4-meter cross and 3.6-meter statue of Jesus were built here in 1967. Even now, the cave is only accessible by boat.



Christian Cave

Port of IKI

SMALL

Port Facilities

Name	
Gonoura Port	
Location	
Gonoura, Gonoura-cho, Iki City, Nagasaki	
Access	
Rail Station	None
Airport	Iki Airport (20 min. by taxi, 40 min. by bus)
Facilities	
Facility Overview	None
Capacity	
Length	220 m
Water Depth	7.5 m
Apron Width	20 m
Boarding Bridges	None available
Tidal Range	2.31 m
Max. Air Draft	None available

Sightseeing Spots

■ Excursion Boat Tour

This tour will take you to the scenic uninhabited island of Tatsunoshima, located in northern Iki. Be amazed by the crystal clear waters and lofty cliffs created by massive wave erosion.



Tatsunoshima (Sea Palace)

■ Harunotsuji Ruins

Harunotsuji Ruins was one of Japan's oldest village communities during the Yayoi period. It has been designated as a National Historic Site, equivalent to National Treasure status for ruins.



Ikikoku Museum

■ Ikikoku Museum

This museum showcases a part of Harunotsuji Ruins, said to represent the last stop on the Ocean Silk Road. The building is also famous for its beautiful green roof designed by Kisho Kurokawa. Come and experience ancient Japan.



Harunotsuji Ruins



Port of YATSUSHIRO (Kumamoto)

Contact us

TEL +81-96-333-2315
E-MAIL inbound@pref.kumamoto.lg.jp
URL <https://www.pref.kumamoto.jp>

LARGE
MIDDLE
SMALL

Kumamoto Prefecture, situated in the center of Kyushu, is easily accessible not only from nearby prefectures but also from neighboring countries in East and Southeast Asia. For example, it is only about 900 km from Shanghai, China. Kumamoto abounds in rich nature, history, and culture, and it offers a wide variety of tourism destinations and experiences for travelers. In addition, Kumamoto, with its abundant natural beauty, is a treasure trove of food. So we stand ready to offer a variety of shore excursions and a plethora of delicious food choices for tourists!

Yatsushiro Port is the marine gateway of Kumamoto, and has been accommodating cruise ships since 2002. Furthermore, a cruise-exclusive wharf, passenger terminal, and the Omotenashi Zone (a multi-purpose hospitality and recreation area) were completed in March 2020.



Kumamoto Castle

Port Facilities

Name	
Kumamon Port Yatsushiro	
Location	
Shinminato-machi, Yatsushiro City, Kumamoto	
Nearest Station (Time Req.)	
JR Shin-Yatsushiro Station (20 min. by car)	
Access	
Station	(1)JR Shin-Yatsushiro Station (20 min. by car) (2)JR Yatsushiro Station (20 min. by car)
Airport	Aso Kumamoto Airport (60 min. by car)
Shinkansen	JR Shin-Yatsushiro Station (20 min. by car)
Facilities	
The Passenger Terminal (3,500 m ²) and Omotenashi Zone* were completed in March 2020.	
Facility Overview	*The Omotenashi Zone contains Kumamon Park, a Japanese garden, commercial facilities and much more. (Kumamon is the official mascot character of Kumamoto Prefecture.)
Capacity	
Length	410 m
Water Depth	10 m
Apron Width	50 m
Boarding Bridges	Available
Tidal Range	4.3 m (maximum)

A cruise-exclusive wharf, passenger terminal, and the Omotenashi Zone were completed in March 2020!



Services	
Welcome Ceremonies	Presentation of bouquets, commemorative gifts, and welcome address to visitors.
Introducing Japanese Culture	Japanese drum performances by local high school students, Japanese traditional dance performances, etc.
Tourist Information Center, Currency Exchange	Booth for tourist information and currency exchange.
Shuttle Bus Services	Free shuttle bus services between Kumamon Port Yatsushiro and the central area of Yatsushiro City are available.
City Sightseeing for Crews	Free shuttle bus services between Kumamon Port Yatsushiro and the central area of Yatsushiro City are available. Taxi services from Kumamon Port Yatsushiro are also available.



Big Kumamon



Japanese Garden



Kumamon Choir

Sightseeing Spots

■ Aso

Aso is a prominent tourist destination visited by more than 10 million people each year. One of the world's largest volcanic calderas can be found here, as well as countless ways to have fun, ranging from relaxing hot spring bathing to experiencing outdoor sports such as paragliding or hot-air ballooning. At the center of the caldera, nestled among the Aso Gogaku (the five mountains of Aso), is Mt. Nakadake, an active volcano, which is pictured here emitting fumes.



Aso

■ Amakusa

Amakusa is a coastal region located on the opposite side of the Shiranui Sea. This area consists of more than 120 islands and islets of various sizes, and is very picturesque. In this area, visitors can enjoy an abundance of fresh seafood as well as hot springs, fishing, marine sports, and much more. About 200 wild dolphins live in the waters surrounding Tsushishima Island in Amakusa. These fantastic creatures are present year-round, so a boat ride is sure to offer a glimpse of them.

Dolphin watching



■ Kumamoto Castle

Kumamoto Castle is regarded as one of the three best castles in Japan. A famous feudal lord, Kato Kiyomasa, began constructing the castle in 1601 and completed it seven years later. This magnificent citadel covers 980,000 square meters (approximately 9 kilometers in circumference at the time of completion) with a main tower, 49 turrets, 18 yagura (turreted gates), and 29 entry gates. The Josaien shopping & restaurant complex is nearby.

■ Kumagawa River Rapids

Ride the Kumagawa River rapids, one of Japan's three great rapids, on a traditional wooden boat steered by skilled boatmen. During the ride, you will discover a beautiful natural landscape and get to watch wild birds only visible from the river. After the ride, you will be able to enjoy lunch and shop at the nearby Has-senba, a newly opened shopping center.



Kumagawa river rapids

■ Kumamoto Oysters

Kumamoto oysters originated in the sea near Yatsushiro, in Kumamoto Prefecture. They were brought to the USA for the first time in 1945. Today, they are very popular in the USA but are scarcely available in Japan. Enjoy Kumamoto oysters at the place they originated from and get a feel for their history.

Kumamoto Oysters





Ports in MIYAZAKI Prefecture

Contact us

TEL +81-985-26-7530
E-MAIL kanko-suishin@pref.miyazaki.lg.jp
URL <https://www.pref.miyazaki.lg.jp/kowan/kurashi/shakaikiban/m-port/index.html>

* at first please contact by e-mail

Miyazaki Prefecture is located in the southeastern corner of the island of Kyushu. The western area of the Prefecture is mountainous, consisting of the Kyushu mountain range and the Kirishima volcanic zone, while its eastern border is the Pacific Ocean coastline. Miyazaki has a total area of approximately 7,736 km², and a population of 1.05 million. In addition to its year-round warm climate, Miyazaki's weather is among the best in Japan based on the amount of fine sunny days, due to the influence of warm currents off the coast. Miyazaki plays a prominent part in Japanese mythology, as it is believed to be the home of the gods who created Japan.



Aoshima

Port of ABURATSU (Nichinan City)

Port Facilities

LARGE MIDDLE SMALL

Name	
East Area No. 9 & No. 10 Berths	
Location	
4-12-16 Aburatsu, Nichinan City, Miyazaki	
Access	
Rail Station	JR Aburatsu Station (5 min. by car)
Airport	Miyazaki Airport (60 min. by car)
Capacity	
Length	425 m (#9: 185 m, #10: 240 m)
Water Depth	#9 10 m #10 12 m
Apron Width	20 m
Boarding Bridges	None available
Tidal Range	2.00 m
Services	
Welcome Ceremonies	Welcome & farewell performance (brass band, etc.)
Introducing Japanese Culture	Traditional performing art of Taihei dance
Tourist Information Center, Currency Exchange	Available
Shuttle Bus Services	Available
Wi-Fi	Available



Parking for tour buses	100 (MAX)
Cruise Ship Record (MAX)	Quantum of the Seas (167,800 t)
Notices	
Fender & bollard upgrades for Oasis-class vessels. Can function as a first port of call for cruise ships.	



Sightseeing Spots

Udo Shrine

Located in a cave on a cliff pounded by waves that lies at the tip of a cape jutting into the Pacific Ocean, this unique shrine is home to a brightly-colored vermilion shrine pavilion. The cape itself is a spectacular wonder to behold.



Udo Shrine

Castle Town of Obi

Once a renowned castle town, Obi was home to the stronghold of the Ito domain, a feudal holding with a stipend of 51,000 koku, for about 280 years from the late 16th century until the late 19th century. Even today, the town evokes a sentimental feeling of the past as formidable old samurai residences and stone walls still remain, offering a sense of history and earning the town its nickname "Little Kyoto."



Obi (Otemon)

Sakamoto Terraced Rice Field

Sakamoto Terraced Rice Field is located at the foot of Mt. Komatsu. It has been selected as "One of Japan's Top 100 Terraced Rice Fields" for its excellent condition.



Sakamoto Terraced Rice Field

Oni-no-Sentakuita

The Nichinan coast is partly covered with corrugated rocks known as Oni-no-Sentakuita (Ogre's Washboard), created by the erosion of waves. A washboard is a board with a rough, uneven surface used to wash clothing in the era before washing machines.



Oni-no-Sentakuita

Inohae Valley (Forest Therapy)

Alongside the Inohae Valley's waterfalls, evergreen oaks and other trees provide stunning woodland scenery, which is best enjoyed on the stunning hiking course from the promenade to the waterfalls.



Inohae Valley (Iwatsubo Waterfall)

Hokkaido

Pacific Ocean

Japan Sea

Seto Inland Sea

Kyushu

Okinawa

Port of **HOSOSHIMA** (Hyuga City)

Port Facilities

MIDDLE SMALL

Name	
Industrial Ports #1 & #2	
Location	
17371-2 Aza-Shinkai, Oaza-Hichiya, Hyuga City, Miyazaki	
Access	
Station	JR Hyuga-shi Station (5 min. by car)
Airport	Miyazaki Airport (60 min. by car)
Capacity	
Length	360 m (#1: 140 m, #2: 220 m)
Water Depth	#1 10 m #2 10 m
Apron Width	15 m
Boarding Bridges	None available
Tidal Range	1.92 m
Services	
Welcome Ceremonies	Welcome & farewell performances (brass band, etc.)
Introducing Japanese Culture	Traditional performing art of Hyottoko danc
Tourist Information Center, Currency Exchange	Available
Shuttle Bus Services	Available



Wi-Fi	Available
Parking for tour buses	60
Cruise Ship Record (MAX)	Sun Princess (77,441 t)

Sightseeing Spots

Hyuga

■ Mimitsu (Hyuga City) Mimitsu Important Historical Buildings Preservation Area

Once a prosperous trade center, Mimitsu was once selected by Emperor Jimmu as a port to sail from, according to ancient legend. As a port town, it still preserves the look and feel of bygone days.



Mimitsu

■ Cape Hyuga Umagase & The Sea Cross

The whole area along Cape Hyuga with its numerous exposed rocks has been designated as Nippo-Kaigan Quasi-National Park. To the South can be found beach resorts such as Isegahama and Okuragahama. Hososhima has a great natural harbor, and has thrived for centuries. Umagase, at the top of Cape Hyuga, is a precipitous cliff of pillar-like rocks, towering as high as 70 meters, and commands an excellent view of the waves below breaking against the rocks on both sides of the waterway and sending up sprays of water up to 200 meters long and 10 meters wide. If you head further toward the ocean with Umagase at your back, you can enjoy unobstructed panoramic views of the Pacific Ocean from the tip of the cape. The Sea Cross is a famous place of spiritual significance in Hyuga. The rock has split at a right angle forming a giant cross. According to local legend, wishes made here will come true.



Cape Hyuga



Takachiho

■ Takachiho Gorge (Takachiho Town) 60 min. from the Port of Hososhima

Running wild with vegetation, this mysterious valley was formed by magma from a volcanic eruption in the Aso Mountain Range, and is symbolized by the Manai Waterfall that crashes down from the high cliffs of this canyon. Takachiho Gorge is the perfect place to appreciate the fresh greenery of spring and the changing color of leaves in fall.



Takachiho Gorge (Manai Waterfall)

■ Ama no Yasugawara



Ama no Yasugawara

Amanoiwato Cave is a place that appears in Japanese myth and is considered a holy place. Ama no Yasugawara is also a popular place with religious significance.



Kagura (Shinto dances)



Ports in KAGOSHIMA Prefecture

Contact us

TEL +81-99-286-2997
 E-MAIL cruise@pref.kagoshima.lg.jp
 URL <https://www.kagoshima-kankou.com/for/>

Kagoshima Prefecture is situated an ideal distance from major cruise ports such as Shanghai, Taipei, Fukuoka, Nagasaki, and Naha (Okinawa). Kagoshima Port is well-liked by cruise passengers because its location affords magnificent views of Mt. Sakurajima, an active volcano. Cruise passengers can also enjoy the islands of Kagoshima Prefecture, such as the World Natural Heritage Yakushima Island, Tanegashima Island (home to Japan's largest rocket launching base), and subtropical Amami Oshima Island, which is in the process of being designated as a World Natural Heritage site.



Chiran Samurai Residences

Port of KAGOSHIMA

LARGE MIDDLE SMALL

Port Facilities

Name	
(1) Marine Port Kagoshima	(2) Kagoshima Honko Port (Kita-futo Wharf)
Location	
(1) Chuoko-shinmachi, Kagoshima City, Kagoshima	(2) Honko-shinmachi, Kagoshima City, Kagoshima
Access	
Station	(1) JR Usuki Station (10 min. by taxi) (2) JR Kagoshima-Chuo Station (10 min. by taxi)
Airport	Kagoshima Airport (approx. 70 min. by taxi, 60 min. from downtown by limousine bus)
Shinkansen	JR Kagoshima-Chuo Station (1) 20 min. by taxi (2) 10 min. by taxi
Facilities	
(1) Marine Port Kagoshima	
① Kagoshima Cruise Terminal	
Total Floor Space	2,303 m ²
CIQ	1,423 m ² (Customs 8 booths, immigration 20 booths, quarantine 1 booth)
Lobby	880 m ² (tourist information, currency exchange) * Free Wi-Fi available in the lobby
* Waiting Area	
Total Floor Space	300 m ²
② New Cruise Terminal (opened in April 2022)	

Capacity	
Length	(1) ① 340 m ② 410 m (2) 360 m
Water Depth	(1) ① 9 m ② 10.5 m (2) 9 m
Apron Width	(1) ① 20 m ② 20 m (2) 20 m
Tidal Range	(1) ① 2.8 m ② 2.8 m (2) 2.8 m
Maximum Gross Tonnage	(1) ① 168,000 t ② 220,000 t (2) 63,000 t
Services	
Welcome Ceremonies	Welcome speech Presentation of bouquets Picture postcards Flag-waving welcome Musical performance by brass bands, etc.
Introducing Japanese Culture	Introduction to folk entertainment Japanese cuisine tasting (local Kagoshima delicacies)
Tourist Information Center, Currency Exchange	Sightseeing brochures Interpreter (free of charge), Currency exchange machine
Shuttle Bus Services	None available
City Sightseeing for the Crews	Available on request (including shore excursions)



Sightseeing Spots

■ Kagoshima (Kagoshima City, Mt. Sakurajima)

With a population of about 600,000, Kagoshima is now the largest city in southern Kyushu. There is an abundance of hot springs in the city, and visitors can also catch a glimpse of the world-renowned Mt. Sakurajima, an active volcano and the symbol of Kagoshima. Only 4 km away from the city, Mt. Sakurajima towers over Kagoshima Bay (also called Kinko Bay), shooting billowing smoke high into the sky in a rare example



Mt.Sakurajima & Sengan-en

of coexistence between a metropolitan area and an active volcano. It takes 15 minutes by ferry to get to Sakurajima from Kagoshima City (the ferry operates round the clock).

■ Sengan-en

Constructed in 1658, Sengan-en was used as a villa by Lord Shimazu Mitsuhide, the 19th patriarch of the Shimazu family. It has one of the most famous gardens in Japan, known for its "borrowed scenery," satisfyingly incorporating the backdrop of Mt. Sakurajima and Kinko Bay into the garden's landscape. The Shuseikan Reverberatory Furnace in Sengan-en is one of the components of the "Sites of Japan's Meiji Industrial Revolution: Iron and Steel, Shipbuilding and Coal Mining," listed as a UNESCO World Heritage site in early July 2015.

■ Chiran Samurai Residences

These samurai houses were built about 270 years ago. Their gardens are beautifully designed, with Mt. Hahaga-dake serving as their backdrop. Other natural elements are also incorporated, making the whole area resemble a series of miniature Japanese gardens housed in boxes. Seven of the gardens are designated as natural scenic spots.

■ Kirishima

A hot spring resort amidst natural grandeur, Kirishima was the first national park designated in Japan in 1934. The sacred Takachiho Peak is famous for the myth related to the founding of Japan. With 23 volca-



Takachiho Peak

nic peaks studded with craters, lakes, hot springs and plateaus, this national park is celebrated as one of the most magnificent in Japan. The scenery in Kirishima is attractive all year round, with azalea blossoms in springs, fresh green foliage in summer, blazing crimson leaves in autumn, and frosted trees in winter. Visitors can enjoy trekking and hiking in the mountains.

■ Ibusuki (Ibusuki City, Natural steam sand bath)

Ibusuki is one of the most popular hot spring resorts in Japan, where a mild climate prevails even in winter. Hibiscus, bougainvillea, and many other sub-tropical plants grow here, with bright colors of exquisite beauty. Ibusuki is home to the world's one and only natural steam sand bath, the health and beauty benefits of which attract many visitors.



Natural steam sand bath

■ Gourmet

• Kagoshima Black Cattle Beef and Berkshire Pork

Kagoshima is one of the most prominent livestock farming areas in Japan. Kagoshima Kuroushi (black cattle) beef and Kagoshima Kurobuta (Berkshire) pork are well-known for fantastic flavor.



Kurobuta shabu-shabu

• Seafood

Facing onto the Pacific Ocean with Kinko Bay at the heart of the mainland, Kagoshima is blessed with bountiful seafood and other marine resources. The prefecture offers a rich variety of authentic seafood cuisine including sashimi, fried fish, and boiled fish of outstanding freshness and excellent flavor.

Hokkaido

Pacific Ocean

Japan Sea

Seto Inland Sea

Kyushu

Okinawa

Port of **AMAMI-OSHIMA** (NAZE)

Port Facilities

Name			
Naze Port (Nagahama Wharf)			
Location			
32-14 Naze Nagahamacho, Amami City, Kagoshima			
Access			
Station	None		
Airport	Amami Airport (approx. 60 min. by car)		
Shinkansen	None		
Facilities			
Facility Overview	None		
Capacity			
Length	280 m	Water Depth	10 m
Apron Width	20 m	Boarding Bridges	None available
Tidal Range	2.0 m		
Services			
Welcome Ceremonies	Welcome speech, presentation of bouquets, etc.		
Introducing Japanese Culture	Traditional dance performance, etc.		
Tourist Information Center, Currency Exchange	Sightseeing brochures		



LARGE MIDDLE SMALL

Sightseeing Spots

Amami Oshima Island

Amami Oshima Island is located in between Okinawa and mainland Kagoshima. It is known for its unique culture such as island folk songs, and special products such as Oshima Tsumugi woven fabric. The island offers a rich subtropical wilderness and clear blue seas suitable for various marine sports. Amami Oshima Island is now seeking to be listed as a World Natural Heritage.

Kuroshio Forest Mangrove Park

The Kuroshio Virgin Mangrove Forest is located on the northernmost part of Amami Oshima Island, amidst a mangrove ecosystem. Be sure to try exploring this forest on a canoe!



Kuroshio Forest Mangrove Park

Amami Park / Tanaka Isson Memorial Museum of Art

A theme park that introduces the history, nature, and cultures of Amami. Works of art depicting Amami by the artist Isson Tanaka are exhibited.



Tanaka Isson Memorial Museum of Art

Coral Reefs and Diving

Oshima Strait is located to the south of Amami Oshima Island. The sea waters here boast exceptional clarity and are thus perfect for diving. Divers get to swim through coral reefs surrounded by tropical fish.



Oshima Strait

Kinsakubaru Virgin Forest

Many natural subtropical broadleaf trees can be found in this virgin forest. The forest trails are remarkably beautiful during the season of fresh greenery (from spring to early summer).



Kinsakubaru Virgin Forest

Port of **YAKUSHIMA** (MIYANOURA)

Port Facilities

Name			
Miyanouira Port (Hinokamiyama Wharf)			
Location			
Miyanouira, Yakushima Town, Kagoshima			
Access			
Station	None		
Airport	Yakushima Airport (15 min. by car)		
Shinkansen	None		
Jetfoil	Miyanouira Port (5 min. by car) Anbo Port (40 min. by car)		
Facilities			
Facility Overview	None		
Capacity			
Length	250 m	Water Depth	7.5 m
Apron Width	20 m	Boarding Bridges	None available
Tidal Range	2.5 m		
Services			
Welcome Ceremonies	Available on request		
Introducing Japanese Culture	Traditional dance performance, etc.		



SMALL

Sightseeing Spots

Yakushima Island

Miyanouira Port is located on the northeast shore of Yakushima Island. It is connected to mainland Kagoshima and Tanegashima Island by regular ferries and high speed jetfoils. The island is covered with Yaku Sugi cedar trees. The discovery of the Jomon Sugi cedar, said to be of 7,200 years of age, as well as other giant cedar trees, together with the successful listing of Yakushima Island as Japan's first World Natural Heritage site in 1993, has greatly increased its international profile and brought many tourists to its shores.

Shiratani Unsuikyō Ravine

This ravine was featured in Miyazaki Hayao's animated film Princess Mononoke. Through a mysterious ravine filled with dense moss-covered rocks and crystal-clear streams, the trails lead through virgin forest dotted with odd looking trees. Visitors trekking along the trail feel as if they have entered a different, magical world.



Shiratani Unsuikyō Ravine

Ohko-no-taki Waterfalls

The tallest waterfall in South Kyushu with an 88-meter drop.



Ohko-no-taki Waterfalls

Yakusugi Cedar Land

The Yakusugi Cedar Land nature park is home to several ancient cedar trees, linked by a network of well-maintained trails. There are four trekking courses to choose from depending on your time and stamina.



Yakusugi Cedar Land

Tanegashima Space Center (Tanegashima Island)

The largest space development center and satellite launching base in Japan, the Tanegashima Space Center also has a Space Exhibition Hall that exhibits life-size replicas of items related to space development, as well as a variety of educational games for visitors. (Getting here: Take the jetfoil from Miyanouira Port to Tanegashima Island, then transfer to bus or car.)



Tanegashima Space Center

Cruise Area

SETOUCHI

(Seto Inland Sea)



Contact us

TEL +81-82-511-3928 E-MAIL pa.cgr-uminet-u87s3@mlit.go.jp URL <https://setouchi-cruise.uminet.jp/>

Characteristics

1 Beautiful island vistas

Many small and large islands are interwoven with the quiet sea to form constantly changing scenery that bestows an extraordinary sense of healing, as one forgets the everyday strife of city life.

2 Port town history and culture

Setouchi has well-developed port towns all along its shores, and serves as a thriving maritime route for transmitting continental Japanese culture. The port towns evoke memories of earlier times, and are sites of tremendous historical and cultural value. All visitors also enjoy the abundant culinary culture of this region.

3 Main sightseeing locations

Alongside the plentiful bounty of nature, Setouchi is home to the Atomic Bomb Dome in Hiroshima, Itsukushima Shrine, Himeji Castle, the government-managed Yawata Steel Works, and many other places of historical and cultural importance. In addition, EXPO 2025 Osaka, Kansai, Japan, to be held from April to October 2025, is certain to attract worldwide attention.

4 Fulfilling tourism activities

Setouchi allows visitors to appreciate a range of Japanese cultural experiences, with some of Japan's best hot springs, sake breweries, and dining establishments offering fresh local food. Setouchi is connected by a network of numerous cruise ships, and tourists can enjoy outdoor activities such as sea kayaking, cycling, and other pursuits in the glorious natural surroundings of these islands.



Major ports in Setouchi

The Seto Inland Sea extends 450 kilometers from east to west, nestled between the islands of Honshu, Shikoku, and Kyushu in central western Japan. Approximately 700 islands, both large and small, are woven together by the quiet sea to create an area of singular beauty that has prospered through maritime traffic since time immemorial. Setouchi offers bountiful resources for tourism, and the Setouchi islands were featured in "The World's Greatest Places Of 2022: 50 extraordinary destinations to explore" by TIME magazine.



Beautiful Island Scenery



Seto Ohashi Bridge



Small and large islands
Noshima, Imabari City

Port Town History and Culture



Karato Market



Tomonoura



Kobe Harborland
©KOBE TOURISM BUREAU

Main Sites (World Heritage Sites)



Atomic Bomb Dome
Photo courtesy of Hiroshima Prefecture



Itsukushima Shrine
Photo courtesy of Hiroshima Prefecture



Himeji Castle
Photo courtesy of Himeji City



Yawata Works
Photo courtesy of Yawata Works, Nippon Steel & Sumitomo Metal Corporation (not open to public)



Koyasan
Photo courtesy of Wakayama Tourism Federation

Fulfilling Tourism Activities



Shimanami island-hopping & cycling
Photo courtesy of Hiroshima Prefecture



Kankakei Gorge Ropeway
Shodoshima



Awa-Odori Dance Festival
Tokushima Prefecture



Beppu hot springs



Ohkunoshima (Rabbit Island)

Recent topics of interest: Setouchi cruises

In recent years, global demand for cruises has increased, and cruises in Setouchi are no exception. At ports of call, guests are welcomed with the warm hospitality of the locals. Experience the Setouchi Expedition, comprising 700 large and small islands.

Find more information

Setouchi Cruise Guide 2022
https://www.uminet.jp/img/content/content_20220907_161216.pdf

Setouchi PV
<https://youtu.be/iW0S8tUzjvU>

Setouchi Cruise Promotion Council

This group was formed in June 2018 in conjunction with coastal municipalities to create unique cruises leveraging all the appealing charm of Setouchi, with the aim of making the region a global cruise and tourist destination. Japan's national government (Ministry of Land, Infrastructure and Transport Chugoku Regional Development Bureau) serves as the secretariat for the Promotion Council.



Setouchi Cruise Promotion Council
<https://setouchi-cruise.uminet.jp>
Unauthorized reproduction or copying of the text or images in this book is strictly prohibited.



Ports in OKINAWA Prefecture

Contact us

TEL +81-98-859-6127
 E-MAIL cruise@ocvb.or.jp
 URL <https://cruise.visitokinawa.jp/>

Consisting of 160 islands, Okinawa is Japan's southernmost island region and is located between Taiwan and mainland Japan. Located at the same latitude as popular resort destinations around the world such as Hawaii, Miami, and Cancun, it is Japan's most beloved island for beach resorts. Right in the heart of Asia, Okinawa is geographically close to major Asian ports such as Taiwan, Shanghai, Jeju, Busan, Fukuoka, and Tokyo. Okinawa has five major ports where cruise ships of 20 tons or more can call. There are also spots on neighboring islands where smaller vessels such as Zodiacs can call at ports. As befits the southern gateway to Japan, a variety of vessels can call at these local ports.



Port of NAHA

Port Facilities

Name	
(1) Tomari Wharf No. 8 Quay	(2) Second Cruise Berth
Location	
(1) Wakasa, Naha, Okinawa (2) 4-choume, Minatomachi, Naha, Okinawa	
Nearest Station (Time Req.)	
Monorail Kencho-mae Station (15 min. walk)	
Access	
Station	Kencho-mae
Airport	Naha Airport
Facilities	
Facility Overview	(1) Land Size 13,982 m ² Occupancy 4,200 PAX in the main hall Capacity on the second floor Building Size 2,351 m ²
	(2) None available
Height	(1) 14.8 m
Width	(1) 21 m
Total Floor Space	(1) 4,468 m ²

Contact us

TEL +81-98-868-2582
 E-MAIL kumiai@nahaport.jp
 URL <https://nahaport.jp/english/>

LARGE MIDDLE SMALL

Capacity	
Length	(1) 372.5 m (including dolphins) (2) 430 m (including dolphins)
Water Depth	(1) 9 m (2) 12 m
Apron Width	(1) 20 m (2) 29.8 m
Boarding Bridges	(1) Available (restricted by ship's type) (2) Not available
Tidal Range	(1) HWL +2.12 m / LWL +0.04 m (2) HWL +2.21 m / LWL +0.12 m
Services	
Welcome Ceremonies	First time commemorative plaque, flower bouquet presentation, souvenir presentation, traditional Okinawan dance performances, such as Eisa dance
Introducing Japanese Culture	Negotiable
Tourist Information Center, Currency Exchange	(1) Available (temporary) (2) N / A
Shuttle Bus Services	Negotiable
City Sightseeing for Crews	Negotiable
Restroom	(1) Available
Smoking area	(1) Available
Wi-Fi	(1) Available
Slope	(1) Available

Sightseeing Spots

Shurijo Castle

Shurijo was the residential castle for the king of the Ryukyu Kingdom and the center of politics here for roughly 450 years from 1429, when the Kingdom was established, to 1879, when Okinawa became a prefecture of Japan. The castle experience demonstrates the prosperity of the Ryukyu region and conveys the adventurous spirit of the Ryukyu Dynasty to people today. In 2000, the castle was designated as a World Heritage Site as a part of the "Gusuku Sites and Related Properties of the Kingdom of Ryukyu."



Shurijo Castle

The Shikinaen Royal Garden

The Shikinaen Royal Garden, also known as "Nan-en," was built in 1799 as the second royal residence, and is the largest of its kind in the Ryukyu Kingdom. It was also used as a retreat to entertain royal families as well as "sapposhi" envoys from the Chinese emperor. The residence has a circuit-style garden, which allows visitors to enjoy diverse scenery while walking around the pond. The garden is designated both as a National Place of Scenic Beauty, and a part of "Gusuku Sites and Related Properties of the Kingdom of Ryukyu," a World Heritage Site.



The Shikinaen Royal Garden

Churaumi Aquarium

At Ocean Expo Park, you can enjoy Okinawa island's rich natural environment and experience its historical and cultural aspects. You can also encounter dolphins. Okinawa Churaumi Aquarium is a popular tourist attraction located inside Ocean Expo Park. Inside the aquarium, there is a magnificent world full of mystery, revealing the creatures that dwell in the undersea of Okinawa.



©Churaumi Aquarium

Bise Fukugi Tree Street

Bise Fukugi (Garcinia subelliptica) Tree Street is said to have been laid out over 250 years ago as a windbreak to protect local homes from typhoons. These trees survived the Battle of Okinawa. The traditional, nostalgic scenery of Okinawa has been preserved in the Bise area, making it a popular destination for tourists to spend a few tranquil moments.



Bise Fukugi Tree Street

Yachimun Street

Yachimun means "pottery" in the Okinawan language. Professional production of ceramics in Okinawa began at the Wakuta kiln, where Korean potters were invited from Satsuma. The royal government of Ryukyu combined the kilns of Chibana, Takaraguchi, and Wakuta to form Tsuboya Yachimun-dori (Tsuboya Pottery Street). The street is the birthplace of Tsuboya-yaki, one of the traditional crafts of Okinawa. Traditional ceramics depicting shisa (traditional Ryukyuan decorations), as well as vases and plates for daily use, are crafted on this street.



Yachimun street

Zuisen Awamori Brewery

In the past, the Kingdom of Ryukyu permitted the distilling of Awamori liquor in three castle towns only — Sakiyama, Akada, and Toribori — in order to maintain quality. These three towns were called the Sangka. The Sangka strictly controlled Awamori production and preserved its traditional flavor. Zuisen distills Awamori in the Sakiyama area, still carrying on time-honored traditions to create their product. During a factory tour, visitors can learn about the 600-year history of Awamori and its production process.

Nakijin Castle Ruins

Nakijin Castle was built around the 13th century. About the same size in area as Shurijo Castle, it is surrounded by beautiful curved walls created with the "nozura-zumi" technique in which rocks are piled on top of one another. It is known as one of Okinawa's best and most famous castles. In 2000, it was designated as a UNESCO World Heritage Site as part of the "Gusuku Sites and Related Properties of the Kingdom of Ryukyu," which also includes Shurijo Castle.



Nakijin Castle Ruins

Yambaru Forests

The northern part of the Okinawa islands, known as Yambaru, has a diverse ecosystem, and along with Iriomote, Amami-Oshima Island, and Tokunoshima Island in Kagoshima prefecture, was registered as a World Natural Heritage site in 2021. In the forests of Yambaru, both endemic and rare species such as Okinawa rails, Yambaru long-armed scarab beetles, and Okinawa woodpeckers make up a diverse ecosystem.

Port of MOTOBU

Port Facilities

Name	
Motobu Port	
Location	
5235, Aza-Sakimotobu, Motobu Town, Kunigami-gun, Okinawa	
Access	
Airport	Naha Airport (120 min. by car or bus)
Facilities	
Facility Overview	None available
Capacity	
Length	420 m
Water Depth	10.5 m
Apron Width	32.5 m
Boarding Bridges	None available

Contact us

E-MAIL aa062006@pref.okinawa.lg.jp

LARGE MIDDLE SMALL

Tidal Range	H.W.L +2.10 m / L.W.L +0.00 m
Services	
Welcome Ceremonies	First time commemorative plaque, flower bouquet presentation, souvenir presentation, traditional Okinawan dance performances, such as Eisa dance
Introducing Japanese Culture	Negotiable
Tourist Information Center, Currency Exchange	Available
Shuttle Bus Services	Negotiable
City Sightseeing for Crews	Negotiable

Port of ISHIGAKI

Port Facilities

Name	
Shinkou International District -10.5m Berth	
Location	
Painuhama, Ishigaki City, Okinawa	
Access	
Airport	Ishigaki Airport (Nannushima Ishigaki Airport)
Capacity	
Length	420 m
Water Depth	10.5 m
Apron Width	20 m
Boarding Bridges	Not available
Tidal Range	H.W.L: 1.89 m / M.S.L: 1.07 m / L.W.L: 0.10 m

Contact us

TEL +81-980-82-4046
 E-MAIL kouwan@city.ishigaki.okinawa.jp
 URL https://www.city.ishigaki.okinawa.jp/index.html

LARGE MIDDLE SMALL

Services	
Welcome Ceremonies	Available upon request. Traditional dance and folk songperformances.
Introducing Japanese Culture	Angama (traditional collective performing arts), Eisa (traditional dance)
Tourist Information Center, Currency Exchange	Not available
Shuttle Bus Services	Available upon request
City Sightseeing for Crews	Available upon request

Sightseeing Spots

■ Kabira Bay

One of the most scenic spots in Ishigaki Island, which has been awarded the highest rank of three stars in world-famous guidebooks. The clear blue sea shines on the white sand, and you can enjoy beautiful, breathtaking scenery.



Kabira Bay

■ Taketomi Island

Taketomi Island, just 10 minutes by ferry from Ishigaki Island, is a remote island with white coral sand and a classic Okinawan red tile townscape. Water buffalo carriages, spectacular beaches, and popular cafes that use island produce are popular for creating peaceful moments that you simply can't experience in everyday life.



Taketomi Island

■ Iriomote Island

Iriomote Island is located about 37 km west of Ishigaki Island, is characterized by a natural landscape unique to the subtropical region, with rich natural beauty that includes a subtropical evergreen broad-leaved forest and coral reefs.



Iriomote Island

■ Ishigaki Beef

Ishigaki beef was served as the main dish at the 2000 Okinawa Summit dinner. This premium Japanese black beef has been highly acclaimed by the prime ministers and presidents of many countries.



Ishigaki Beef

Port of HIRARA

Port Facilities

Name	
Hirara Port Cruise Berth	
Location	
108-11, Hिरarashimosato, Miyakojima City, Okinawa	
Access	
Airport	Miyako Airport
Facilities	
Facility Overview	Cruise Terminal (Hirara Port Cruise Berth)
Length	32 m
Height	5.8 m
Width	45 m
Total Floor Space	1,440 m ²
Capacity	
Length	420 m
Water Depth	10.5 m
Apron Width	20 m
Boarding Bridges	Not available
Tidal Range	H.W.L: 1.88 m / M.S.L: 1.075 m / L.W.L: 0.11 m

Contact us

TEL +81-980-72-4876
 E-MAIL kouwan@city.miyakojima.lg.jp

LARGE MIDDLE SMALL

Services	
Welcome Ceremonies	(1) Bouquet presentation by Miss Miyakojima (2) Sanshin show (dance performance, if dancers are available) (3) Commemorative gifts such as tsunujara (sacred treasures used when drinking alcohol during Shinto rituals)
Introducing Japanese Culture	(1) Awamori liquor, etc. / Children's Eisa dancing, local school marching bands, etc. (2) Pantu (traditional event) / Miyako Jofu (traditional craft)
Tourist Information Center	Available
Currency Exchange	Not available
Shuttle Bus Services	Available upon request
City Sightseeing for Crews	Available upon request

Sightseeing Spots

■ Maehama Beach

The snow-white sand and clear emerald green waters of this beach allow you to enjoy various marine sports. A great location ensures visitors can enjoy swimming and beautiful sunsets at the same time. This is also the location for the swim start of the All-Japan Triathlon Miyako Island.



Maehama Beach

■ Irabu Ohashi

About 5 minutes by car from Hirara Port, this bridge joins the islands of Miyakojima and Irabu. First started in March 2006, it opened in January 2015. At 3,540 meters in overall length, this is the longest bridge in Japan that is free of charge to cross.



Irabu Ohashi

■ Miyakojima City Taiken Kougei Mura

The Miyakojima City Taiken Kougei Mura (Hands-on Craft Village) was built in a tropical botanical garden for the purpose of broadening the knowledge of the nature, culture, and history of Miyakojima: traditional crafts, culinary culture, and the natural blessings of the sea and greenery. Each experience program offers a sense of deeper and closer connection to Miyakojima.



Miyakojima City Taiken Kougei Mura



■ Mango

The sweetness and flavor of these fully ripened tropical mangos, full of the Sun's bounty, are sure to delight your palate.



Mango

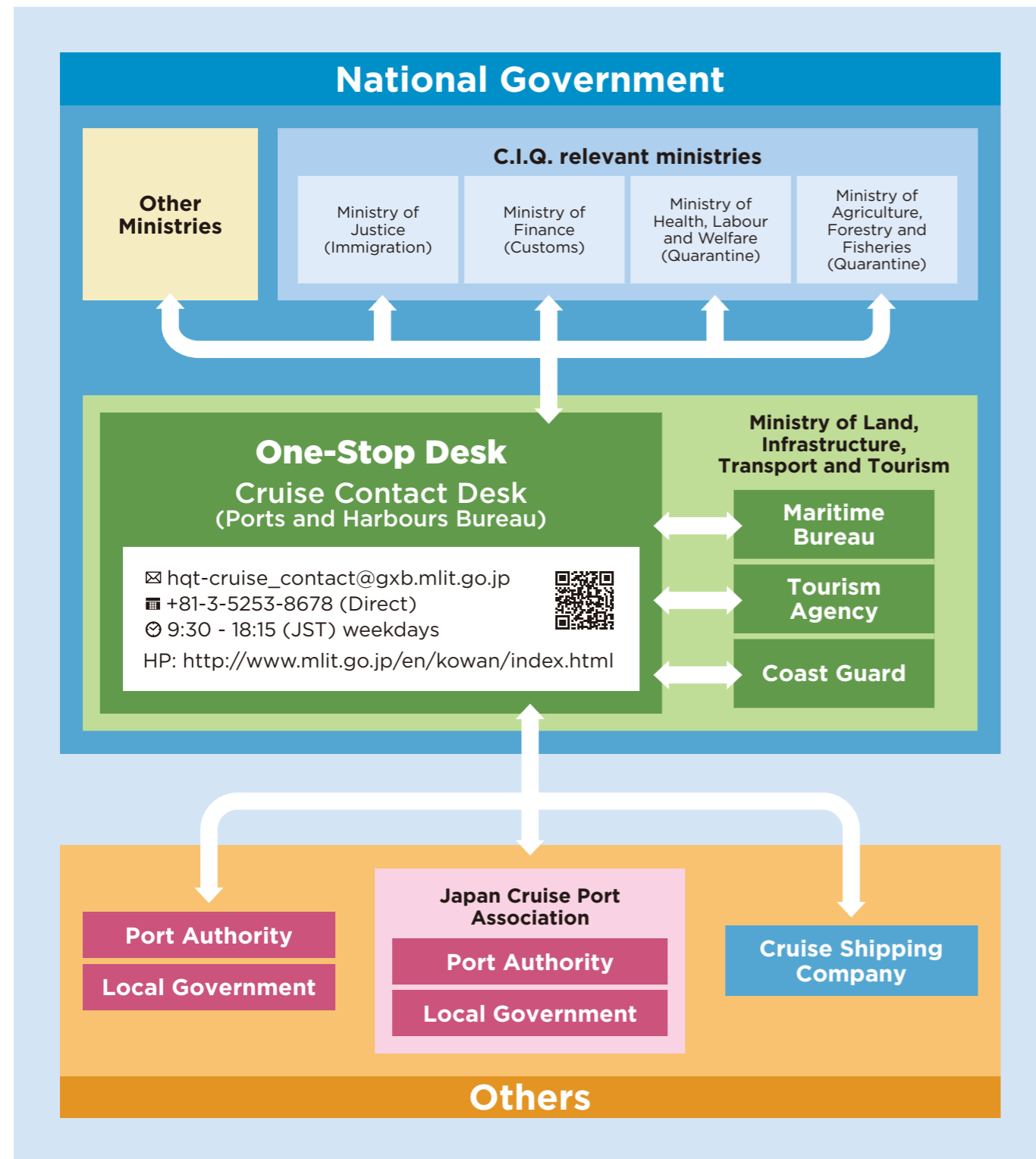
Contact List of Cruise Ports in Japan (as of March 1, 2023)

AREA	PORT	DEPARTMENT	E-MAIL	TEL	ADDRESS
HOKKAIDO	HAKODATE	Port & Airport Promotion Section, Hakodate City Office	port-dev@city.hakodate.hokkaido.jp	+81-138-21-3493	4-13 Shinonome-cho, Hakodate City, Hokkaido 0408666
	OTARU	Port Office, Industry-Port and Harbor Department, Otaru City Office	kowan@city.otaru.lg.jp	+81-134-23-1107	4-2 Minato-machi, Otaru City, Hokkaido 0470007
	MURORAN	Port Department, Muroran City Office	kouwan-ken@city.muroran.lg.jp	+81-143-22-3192	1-20-30 Kaigan-cho, Muroran City, Hokkaido 0510022
	KUSHIRO	Port and Airport Promotion Division, Kushiro City Office	ko-kouwankuukou@city.kushiro.lg.jp	+81-154-53-3371	1-100-17 Nishiko, Kushiro City, Hokkaido 0840914
	ABASHIRI	Port Section, Fisheries & Port Department, Abashiri City Office	ZUSR-SK-KOWAN@city.abashiri.hokkaido.jp	+81-152-44-6111	South 6 East 4, Abashiri City, Hokkaido 0938555
	RUMOI	Economy and Port Section, Rumoi City Office	kouwan@e-rumoi.jp	+81-164-42-1840	1-11 Yuki-machi, Rumoi City, Hokkaido 0778601
	TOMAKOMAI	Policy Promotion Division, Tomakomai Port Authority	ac06sinkou@jptmk.com	+81-144-34-5905	1-6-38 Minato-machi, Tomakomai City, Hokkaido 0530004
	WAKKANAI	Ports and Harbors Section, Wakkanai City Office	kouwan@city.wakkanai.hokkaido.jp	+81-162-23-6482	3-13-15 Chuo, Wakkanai City, Hokkaido 0978686
	NEMURO	Nemuro City Office	suk-suisan@city.nemuro.hokkaido.jp	+81-153-23-6111	2-27 Tokiwa-machi, Nemuro City, Hokkaido 0878711
	KAFUKA	Rebun Town Office	suisan@town.rebun.hokkaido.jp	+81-163-86-1001	558-5 Tonnai, Rebun-cho, Rebun-gun, Hokkaido 0971201
	KUTSUGATA	Rishiri Town Office	suisan@town.rishiri.hokkaido.jp	+81-163-84-2345	14-1 Midori-cho, Kutsugata, Rishiri-cho, Rishiri-gun, Hokkaido 0970401
	OSHIDOMARI	Rishirifuji Town Office	suisan@rishirifuji.hokkaido.jp	+81-163-82-1350	6 Fujino, Rishirifuji-cho, Rishiri-gun, Hokkaido 0970101
TOKACHI	Port of Promotion Section, Hiroo Town Office	k-shinko@town.hiroo.lg.jp	+81-155-82-0185	6-2 Kaishomae, Hiroo-cho, Hiroo-gun, Hokkaido 0892605	
PACIFIC OCEAN / JAPAN SEA	AOMORI	Department of Land and Infrastructure Ports, Harbors and Airport Division, Aomori Prefectural Government	kowan@pref.aomori.lg.jp	+81-17-734-9675	1-1-1 Nagashima, Aomori City, Aomori 0308570
	TSUGARU				
	OMINATO				
	HACHINOHE				
PACIFIC OCEAN	MIYAKO	Port and Harbor Division, Iwate Prefectural Government	AG0012@pref.iwate.jp	+81-19-629-5912	10-1 Uchimaruru, Morioka City, Iwate 0208570
	KUJI				
	KAMAISHI				
	OFUNATO				
	ISHINOMAKI	Tourism Division	issightsee@city.ishinomaki.lg.jp	+81-0225-95-1111	14-1, Koku-cho, Ishinomaki City, Miyagi 9868501
	SOMA	Ports and Harbours Division, Fukushima Prefectural Government	kouwan@pref.fukushima.lg.jp	+81-24-521-7497	2-16 Sugitsuma-cho, Fukushima City, Fukushima 9608670
	ONAHAMA	Ports Management Section, Ports Division, Ibaraki Prefectural Government	kowan5@pref.ibaraki.lg.jp	+81-29-301-4536	978-6 Kasahara-cho, Mito City, Ibaraki 3108555
	OARAI				
	HITACHINAKA	Port and Harbor Division, Chiba Prefectural Government	kousin2@mz.pref.chiba.lg.jp	+81-43-262-3835	1-1 Ichiba-cho, Chuo-ku, Chiba City, Chiba 2608667
	TATEYAMA	Tourism Promotion Division, Kisarazu City Office	kankou@city.kisarazu.lg.jp	+81-438-23-8079	1-2-1 Fujimi, Kisarazu City, Chiba 2928501
	KISARAZU	Port Promotion Section, Bureau of Port & Harbor, Tokyo Metropolitan Government	S0000517@section.metro.tokyo.jp	+81-3-5320-5529	2-8-1 Nishi-Shinjuku, Shinjuku-ku, Tokyo 1638001
	TOKYO	Development & Promotion Section, Port & Harbor Bureau, Kawasaki City Office	58yuuti@city.kawasaki.jp	+81-44-200-1972	12-1 Ekimaehon-cho, Kawasaki-ku, Kawasaki City, Kanagawa 2100007
	KAWASAKI	Cruise Project Promotion Division, Port and Harbor Bureau, Yokohama City Office	kw-kyakusen@city.yokohama.jp	+81-45-671-7272	6-50-10, Hon-cho, Naka-ku, Yokohama City, Kanagawa 2310005
	YOKOHAMA	Shimizu Port Passenger Ships Promotion Committee (within "City of Maritime Culture" Promotion Team, Shizuoka City)	info@shimizu-port.jp	+81-54-354-2432	6-8 Asahi-cho, Shimizu-ku, Shizuoka City, Shizuoka 4248701
	SHIMIZU	Omaezaki City Commerce and Industry Tourism Section, Omaezaki City Office	kigyo@city.omaezaki.shizuoka.jp	+81-537-85-1164	5585 Ikeshinden, Omaezaki City, Shizuoka 4371692
	OMAEZAKI	Tagonoura Port Authority	tago-kanri@pref.shizuoka.lg.jp	+81-545-33-0496	2-1 Suzukawa-cho, Fuji City, Shizuoka 4170015
	TAGONOURA	Atami Public Works Office	atado-youchikanri@pref.shizuoka.lg.jp	+81-557-82-9166	13-15 Minaguchi-cho, Atami City, Shizuoka 4130016
	ATAMI	Oigawa Port Administration Office	ooigawakou_kanri@city.yaizu.lg.jp	+81-54-622-1337	2160 Habuchi, Yaizu City, Shizuoka 4210213
	OIGAWA	Civil Engineering Port Division, Gamagori City Office	doboku@city.gamagori.lg.jp	+81-533-66-1152	17-1 Asahi-machi, Gamagori City, Aichi 4438601
	GAMAGORI	Port Promotion Section, Mikawa Port and Harbor Management Office, Aichi Prefectural Government	mikawa-komu@pref.aichi.lg.jp	+81-533-69-5381	99 Hama-cho, Gamagori City, Aichi 4430036
	MIKAWA	Port Promotion Division, Nagoya Port Authority	info@union.nagoyako.lg.jp	+81-52-654-7840	1-11 Minato-machi, Minato-ku, Nagoya City, Aichi 4550033
	NAGOYA	Harbor and Coastal Affairs Division, Mie Prefectural Government	kowan@pref.mie.jp	+81-59-224-2691	13 Komei-cho, Tsu City, Mie 5148570
	TOBA	Trade Promotion Division, Yokkaichi Port Authority	shinko@yokkaichi-port.or.jp	+81-59-366-7022	2-1-1 Kasumi, Yokkaichi City, Mie 5100011
YOKKAICHI	Harbor and Airport Promotions Division, Wakayama Prefectural Government	e0824001@pref.wakayama.lg.jp	+81-73-441-3154	1-1 Komatsubara-dori, Wakayama City, Wakayama 6408585	
WAKAYAMA-SHIMOTSU					
SHINGU					
HIDAKA					
KOCHI	Port Promotion Division, Kochi Prefectural Government	175201@ken.pref.kochi.lg.jp	+81-88-823-9890	1-2-20 Marunouchi, Kochi City, Kochi 7808570	
SUKUMO	Tokushima Prefectural Government Transportation Policy Division Port Festivity Promotions Office	unyuseisakuka@pref.tokushima.jp	+81-88-621-2585	1-1 Bandai-cho, Tokushima City, Tokushima 7708570	
PACIFIC OCEAN / SETO INLAND SEA	TOKUSHIMA-KOMATSUSHIMA				
JAPAN SEA	AKITA	Harbor and Airport Division, Akita Prefectural Government	kowan-kuko@pref.akita.lg.jp	+81-18-860-2541	4-1-1 Sanno, Akita City, Akita 0108570
	NOSHIRO				
	FUNAGAWA				
	SAKATA	Ports and Harbors Division, Yamagata Prefectural Government	yminato@pref.yamagata.jp	+81-23-630-2628	2-8-1 Matsunami, Yamagata City, Yamagata 9908570
	NIIGATA	Port Promotion Division, Bureau of Transportation Policy, Niigata Prefectural Government	ngt170010@pref.niigata.lg.jp	+81-25-280-5456	4-1 Shinko-cho, Chuo-ku, Niigata City, Niigata 9508570
	OGI	Tourist Promotion Office, International Tourism Division, Toyama Prefectural Government	ml-cruise@pref.toyama.lg.jp	+81-76-444-8752	1-7 Shinsogawa Toyama City, Toyama Prefecture 9308501
	FUSHIKI-TOYAMA	Kanazawa Port Promotion Association	kport@angel.ocn.ne.jp	+81-76-254-0711	Ri 65 Muryoji-machi, Kanazawa City, Ishikawa 9200332
KANAZAWA					

AREA	PORT	DEPARTMENT	E-MAIL	TEL	ADDRESS	
JAPAN SEA	TSURUGA FUKUI	Business Attraction Division, Department of Business / Industry and Labor, Fukui Prefecture Government	k-yuchi@pref.fukui.lg.jp	+81-776-20-0365	3-17-1 Ote, Fukui City, Fukui 9108580	
	KYOTO (Maizuru)	Economic Exchange Division, Kyoto Prefectural Government	keizaikoryu@pref.kyoto.lg.jp	+81-75-414-4844	Shinmachi-Nishiiru, Shimodachiuri-dori, Kamigyō-ku, Kyoto 6028570	
	TOTTORI	Tottori Port Office	tottorikowan@pref.tottori.jp	+81-857-28-2432	8 Minato-machi, Tottori City, Tottori 6800906	
	SAKAI	Cruise Department, Sakai Port Authority	cruise@sakai-port.com	+81-859-30-2709	215 Taishomachi, Sakaiminato City, Tottori 684-0004	
	HAMADA	Tourism Promotion Division, Shimane Prefectural Government	kanko-inbound@pref.shimane.lg.jp	+81-852-22-6298	1 Tono-machi, Matsue City, Shimane 6908501	
SETO INLAND SEA	OSAKA	Growth Strategy Department, Planning & Construction Division, Osaka Ports & Harbors Bureau	cruiseport@city.osaka.lg.jp	+81-6-6615-7766	ATC ITM 10F, 2-1-10 Nanko-kita, Suminoe-ku, Osaka City, Osaka 5590034	
	SAKAI-SEMBOKU HANNAN	Port Promotion Department, Planning & Construction Division, Osaka Ports & Harbors Bureau		+81-6-6615-8173		
	KOBE	Promotion Division, Port and Harbor Bureau, Kobe City Government	cruise_kobeport@office.city.kobe.lg.jp	+81-78-595-6289	Port-Island Bldg 2F, 4-1-1 Minatojima-nakamachi, Chuo-ku, Kobe City, Hyogo 6500046	
	HIMEJI	Himeji Port Administration Office, Hyogo Prefectural Government	himejikoukanri@pref.hyogo.lg.jp	+81-79-235-0176	294 Suka, Shikama-ku, Himeji City, Hyogo, 6728063	
	TAKAMATSU	Exchange Promotion Division, Kagawa Prefectural Government	kouryu@pref.kagawa.lg.jp	+81-87-832-3380	4-1-10 Ban-cho, Takamatsu City, Kagawa 7608570	
	SAKAIDE	Port & Harbor Division, Sakaide City Office	minato@city.sakaide.lg.jp	+81-877-44-5010	2-3-5 Muromachi, Sakaide City, Kagawa 7628601	
	MATSUYAMA UWAJIMA	Public Works Department, Harbor and Shore Division, Ehime Prefectural Government	kouwankaigan@pref.ehime.jp	+81-89-912-2691	4-4-2 Ichiban-cho, Matsuyama City, Ehime 7908570	
	IMABARI	Port Administration Division, Imabari City Office	kouwanka@imabari-city.jp	+81-898-22-4120	1-2 Katahara-cho, Imabari City, Ehime 7940013	
	NIIHAMA	Niihama Port Authority	kouwan@city.niihama.ehime.jp	+81-897-65-1350	3-5 Shigemoto-cho, Niihama City, Ehime 7920023	
	UNO	Ports and Harbors Division, Public Works Department, Okayama Prefectural Government	kowanshinko@pref.okayama.lg.jp	+81-86-226-7486	2-4-6 Uchisange, Kita-ku, Okayama City, Okayama 7008570	
	HIROSHIMA FUKUYAMA ONOMICHI ONOMICHI-ITOUZAKI	Port and Harbor Promotion Division, Hiroshima Prefectural Government	dokouwan@pref.hiroshima.lg.jp	+81-82-513-4033	10-52 Moto-machi, Naka-ku, Hiroshima City, Hiroshima 7308511	
	KURE	Port Promotion Section, Kure City Office	kowan@city.kure.lg.jp	+81-823-25-3333	6-2-9 Chuo, Kure City, Hiroshima 7378509	
	JAPAN SEA / SETO INLAND SEA	IWAKUNI HAGI TOKUYAMA-KUDAMATSU MITAJIRI-NAKANOSEKI UBE	Tourism Policy Division, Yamaguchi Prefectural Government	a16200@pref.yamaguchi.lg.jp	+81-83-933-3207	1-1 Taki-machi, Yamaguchi City, Yamaguchi 7538501
		SHIMONOSEKI	Cruise Promotion Office, Promotion Division, Port and Harbour Bureau, Shimonoseki City Office	cruise@city.shimonoseki.yamaguchi.jp	+81-83-231-1277	1-10-50 Higashiyamoto-machi, Shimonoseki City, Yamaguchi 7500066
		KITAKYUSHU	Cruise Promotion and International Affairs Division, Seaport and Airport Bureau, Kitakyushu City Office	kouwan-cruise@city.kitakyushu.lg.jp	+81-93-321-5939	1-2-7 Nishikaigan, Moji-ku, Kitakyushu City, Fukuoka 8018555
HAKATA (Fukuoka)		Cruise Promotion Section, Fukuoka City Government	cruiseship.EPB@city.fukuoka.lg.jp	+81-92-711-4559	1-8-1, Tenjin, Chuo-ku, Fukuoka City	
KARATSU IMARI		Ports & Harbors Division, Department of Regional Exchange, Saga Prefectural Government	kouwan@pref.saga.lg.jp	+81-952-25-7163	1-1-59 Jonai, Saga City, Saga, 8408570	
KYUSHU	NAGASAKI SASEBO UNZEN HIRADO GOTO KAMIGOTO TSUSHIMA IKI	Cruise Nagasaki (For total information of Nagasaki Prefecture)	cruisenagasaki@pref.nagasaki.lg.jp	+81-95-895-2641	3-1 Onoue-machi, Nagasaki City, Nagasaki 8508570	
	YATSUSHIRO KUMAMOTO	Ports Division, Kumamoto Prefectural Government Tourism Development Division, Kumamoto Prefectural Government	kouwan@pref.kumamoto.lg.jp yamaguchi-y-da@pref.kumamoto.lg.jp	+81-96-333-2515 +81-96-333-2757	6-18-1 Suizenji, Chuou-ku, Kumamoto City, Kumamoto 8628570	
	MISUMI BEPPU	Tourism Division, Beppu City Office	cruise-beppu@city.beppu.lg.jp	+81-977-21-1128	1-15 Kaminoguchi-cho, Beppu City, Oita 8748511	
	ABURATSU HOSOSHIMA MIYAZAKI	Tourism Promotion Division, Miyazaki Prefectural Government	kanko-suishin@pref.miyazaki.lg.jp	+81-985-26-7530	2-10-1 Tachibanadori-higashi, Miyazaki City, Miyazaki 8808501	
	KAGOSHIMA AMAMI-OSHIMA YAKUSHIMA	Promotion & Tourism Division, Kagoshima Prefectural Government	cruise@pref.kagoshima.lg.jp	+81-99-286-2997	10-1 Kamoike-shin-machi, Kagoshima City, Kagoshima 8908577	
	OKINAWA	MOTOBU NAKAGUSUKU	Port Division, Okinawa Prefecture Government	aa062006@pref.okinawa.lg.jp	+81-98-866-2395	1-2-2 Izumizaki, Naha City, Okinawa 9008570
		NAHA	Stratagy Development Office, Naha Port Authority	kumiai@nahaport.jp	+81-98-868-4544	2-1 Tondo-cho, Naha City, Okinawa 9000035
		ISHIGAKI	Harbor & Port Division, Ishigaki City Office	kouwan@city.ishigaki.okinawa.jp	+81-980-82-4046	3-4 Hamasaki-cho, Ishigaki City, Okinawa 9070013
		HIRARA	Port and Harbor Division, Miyakojima City Office	kouwan@city.miyakojima.lg.jp	+81-980-72-4876	108-11 Hिरarashimosato, Miyakojima City, Okinawa 9060013

Cruise Contact Desk

The Cruise Contact Desk will respond to all inquiries by cruise ship companies, etc. concerning the ports of Japan. Please contact the Cruise Contact Desk if you have any questions or are interested in making a port call to Japan. We aim to respond in an appropriate, efficient manner in cooperation with the relevant administrative agencies.



* As the desk is for cruise shipping companies, relevant agencies, local governments, and port authorities, inquiries from other bodies or individuals will not be accepted.
* In order for the relevant ministries to share accurate information for appropriate answers, please send inquiries by email.
* Answers will be provided by the Cruise Contact Desk in cooperation with the relevant ministries or provided directly by each relevant ministry depending on the inquiry.
* No application for ship calling or CIQ can be accepted through this desk. All such applications must be submitted to each relevant ministry.

UNESCO World Heritage Sites in Japan

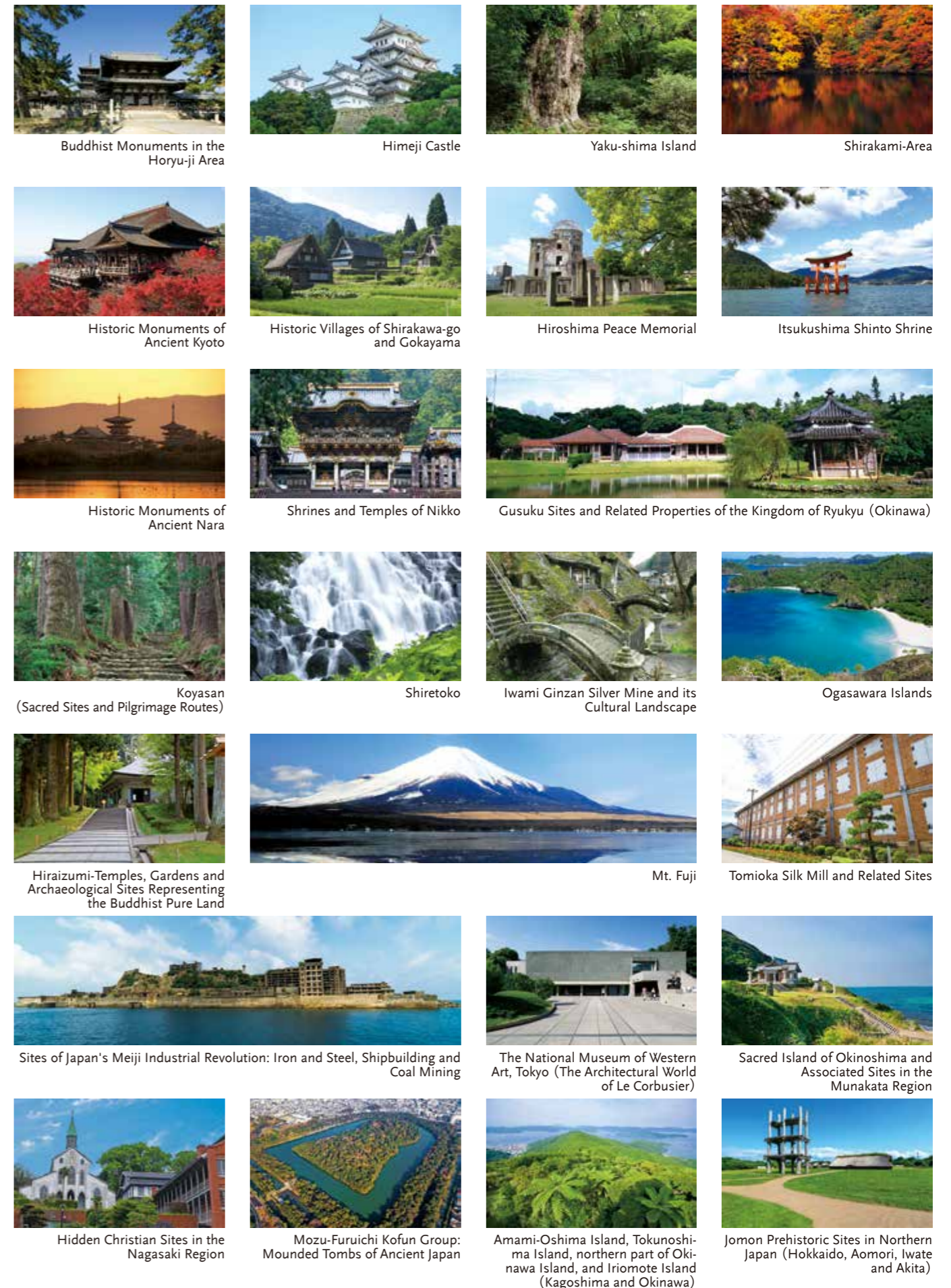


Table of Distance

between Major Pan-Pacific Cities

