

Figure 7. Fields producing from Oligocene rocks

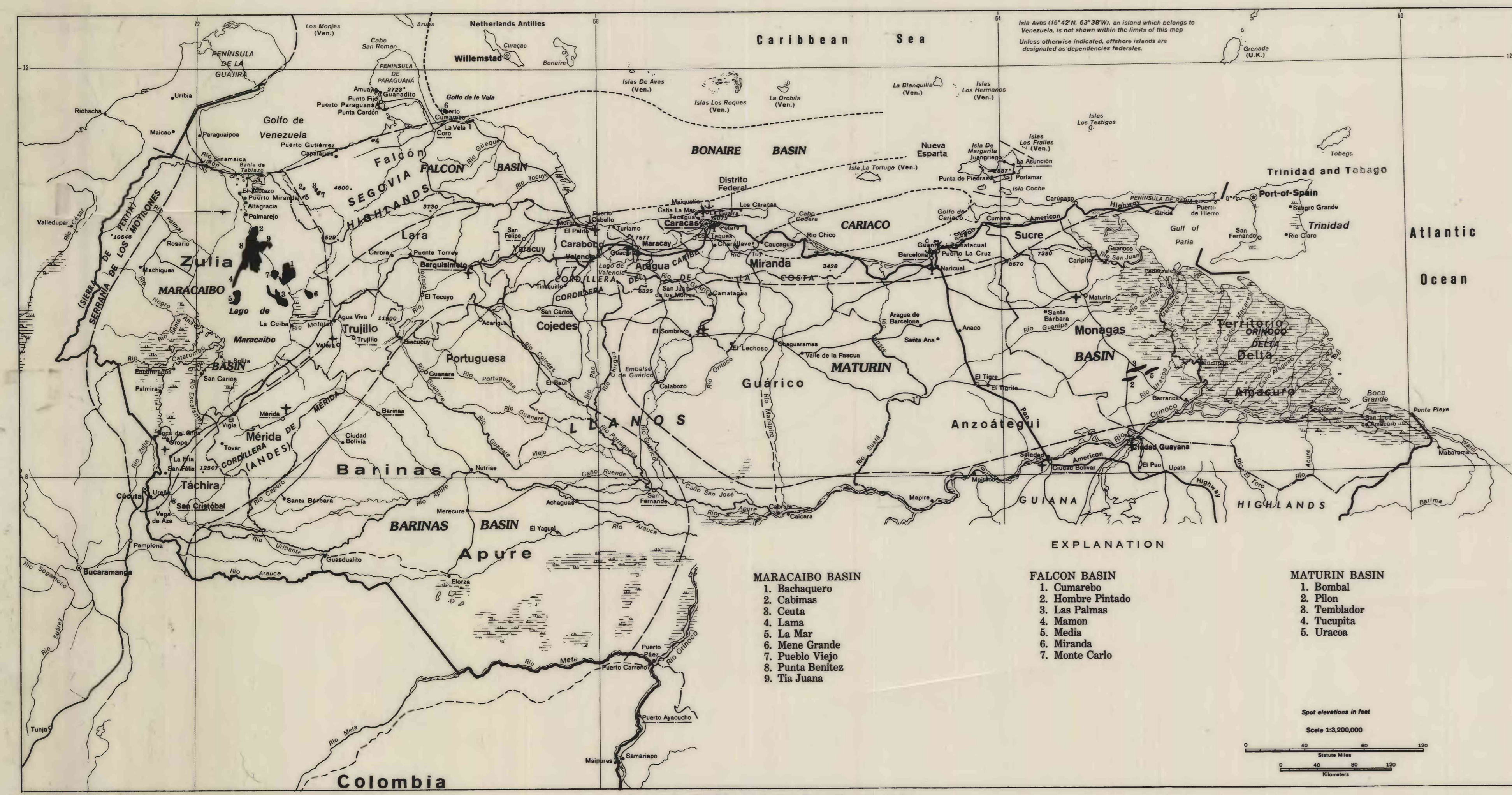


Figure 8. Fields producing from Miocene rocks

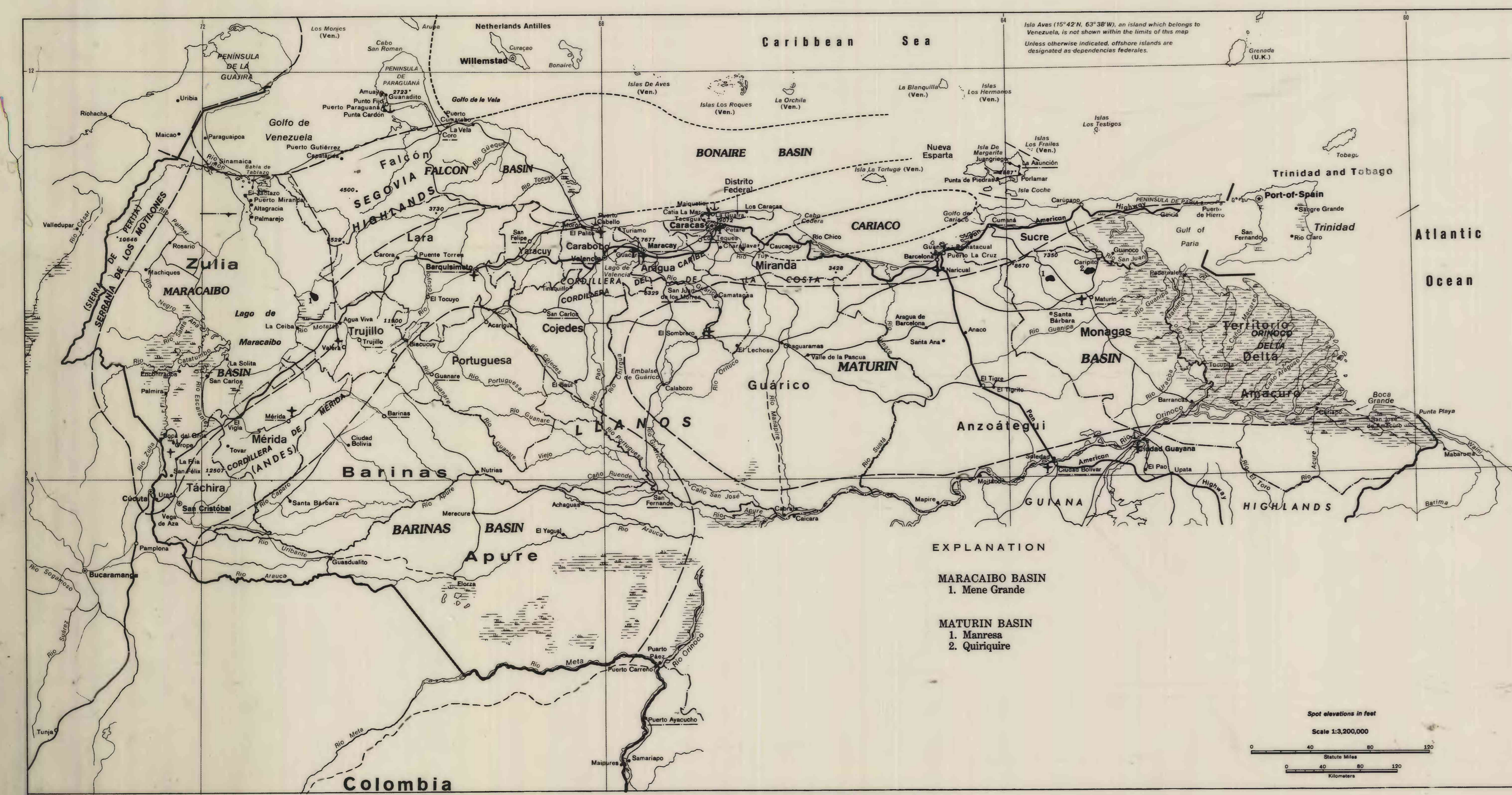


Figure 9. Fields producing from Pliocene rocks




Figure 10. Correlation chart, formations of Venezuela and Trinidad.

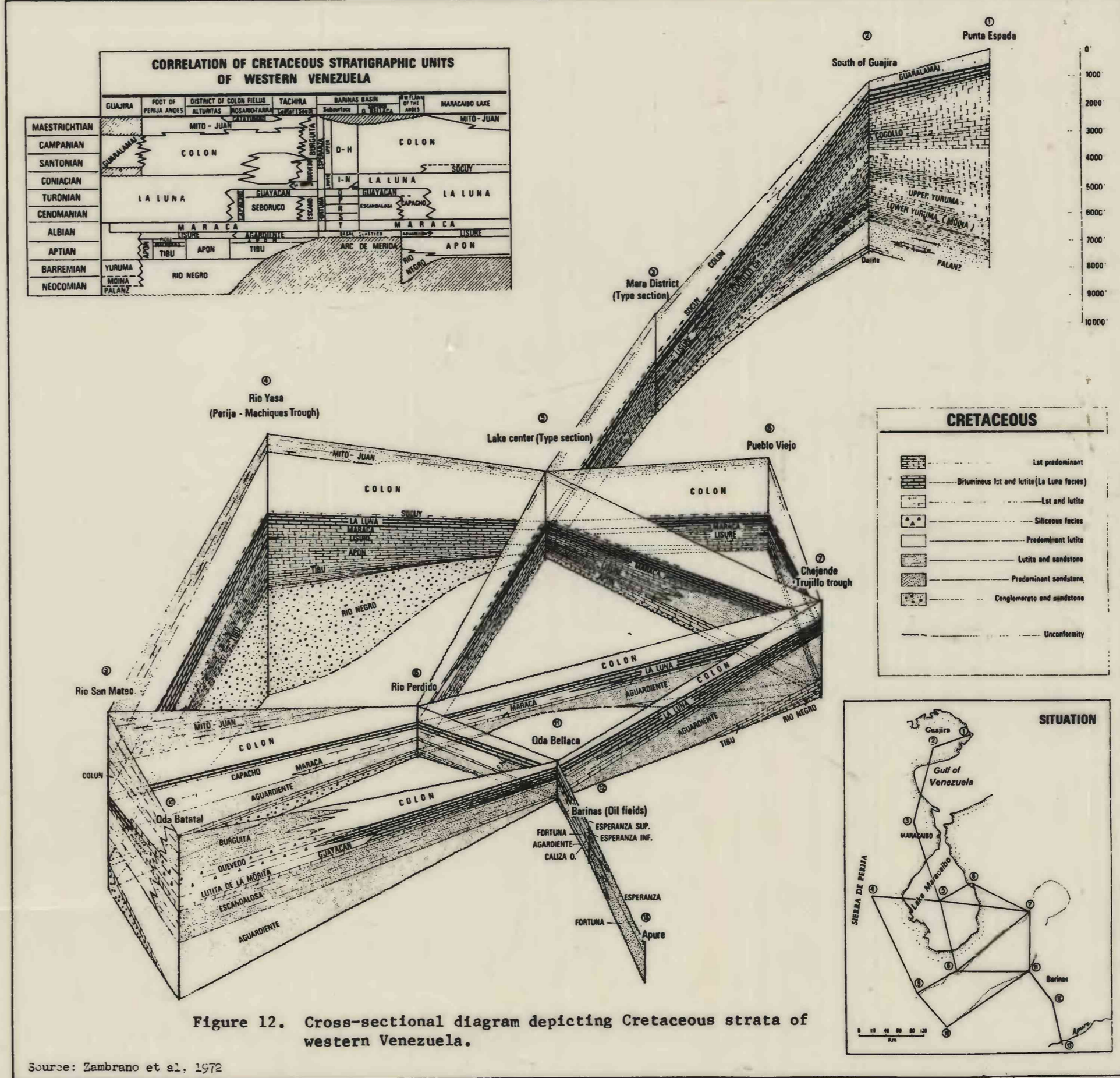


Figure 12. Cross-sectional diagram depicting Cretaceous strata of western Venezuela.

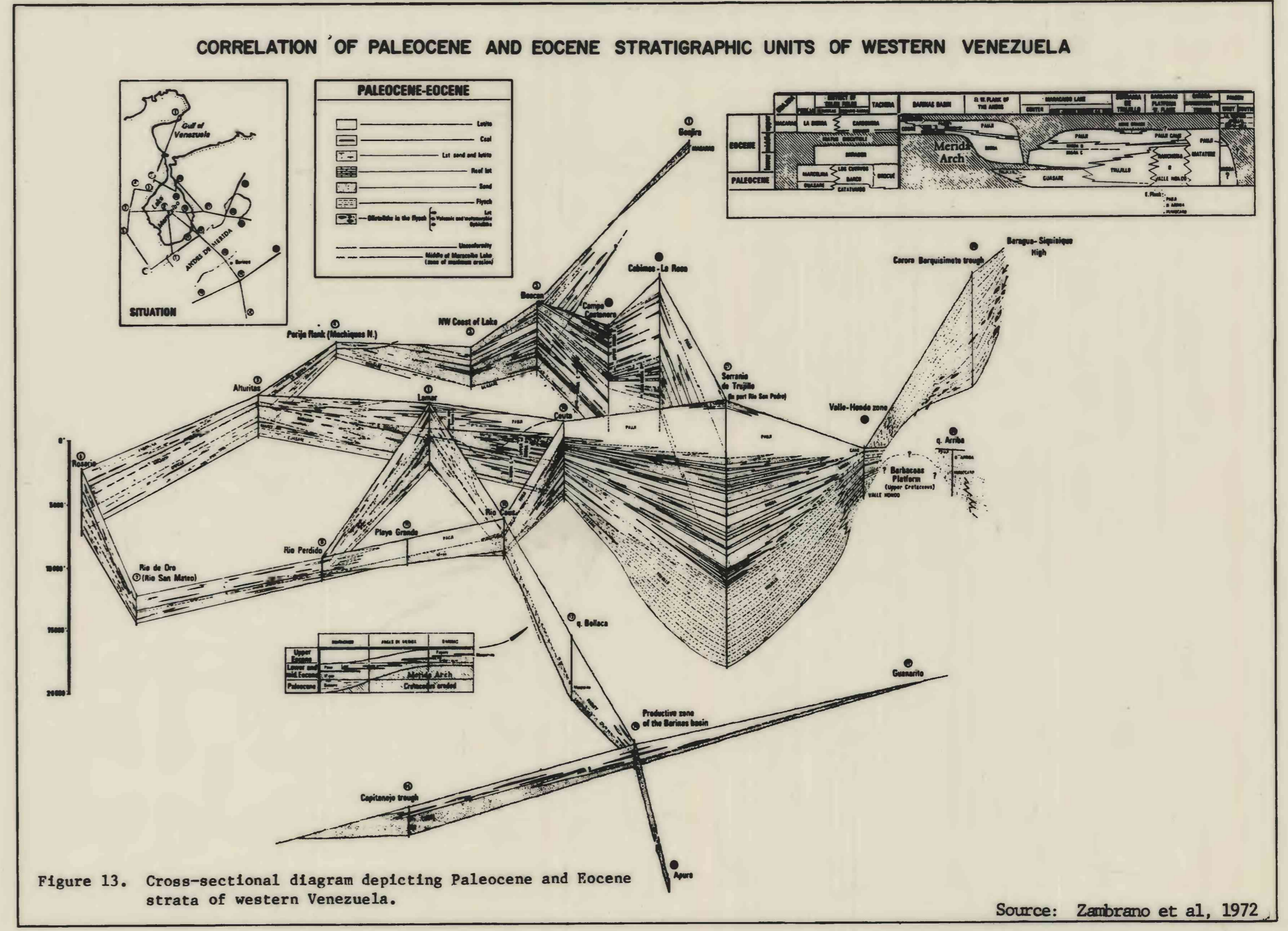


Figure 13. Cross-sectional diagram depicting Paleocene and Eocene strata of western Venezuela.

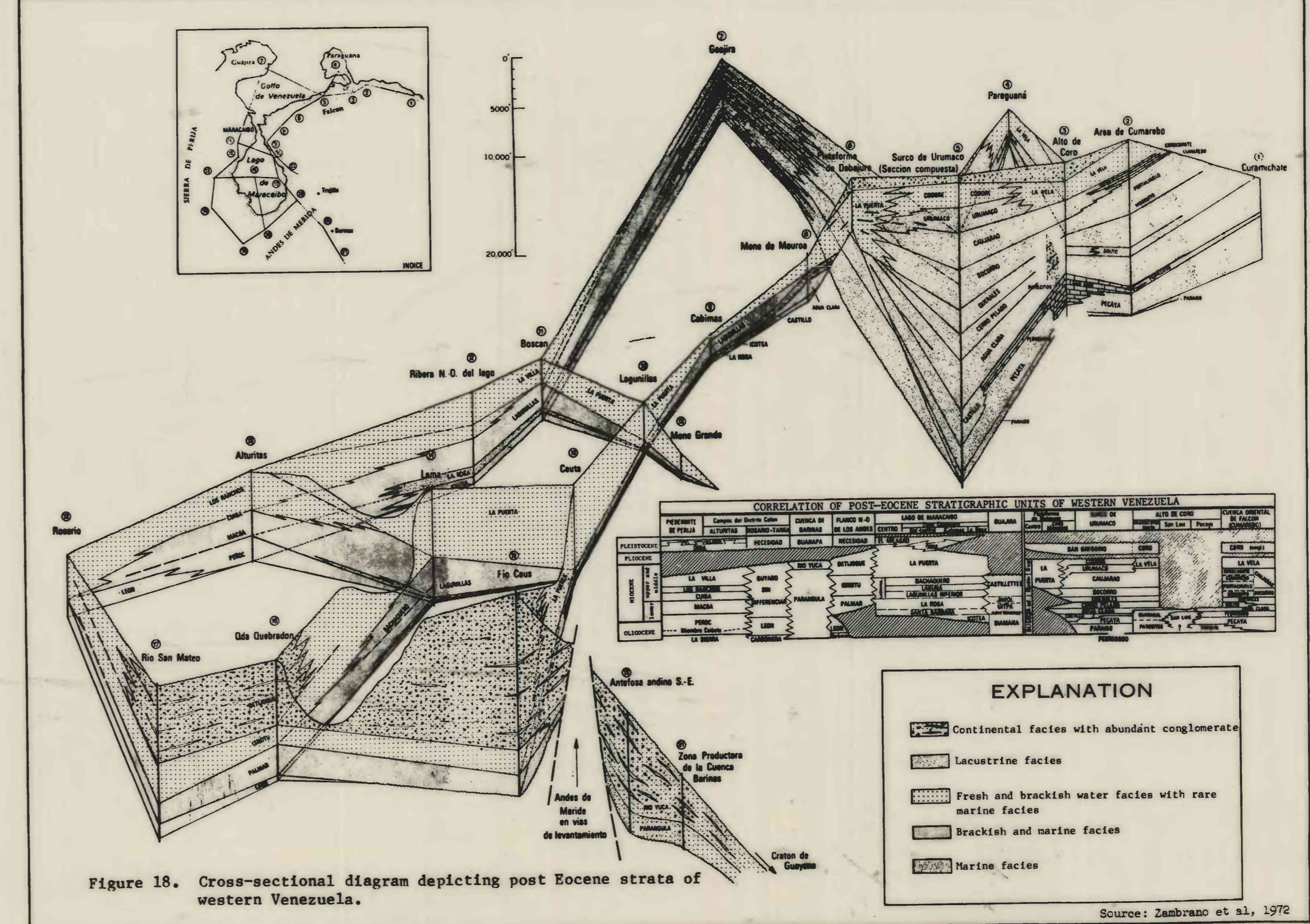


Figure 18. Cross-sectional diagram depicting post-Eocene strata of western Venezuela.

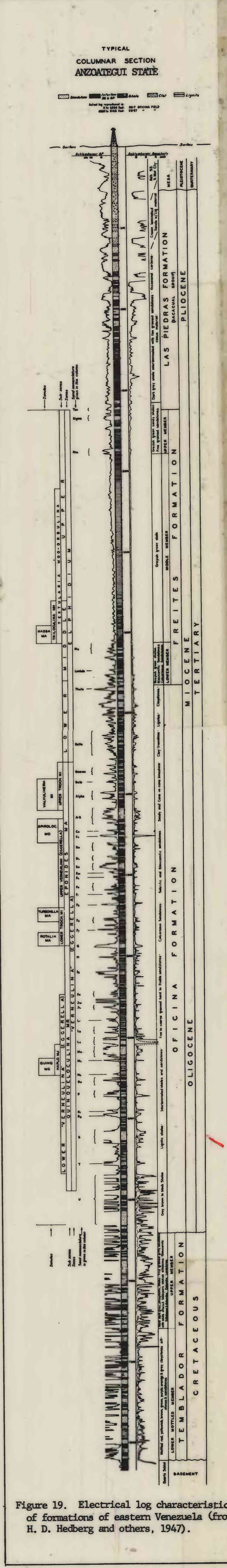


Figure 19. Electrical log characteristics of formations of eastern Venezuela (from H. D. Heberg and others, 1947).