





PENRO Misamis Oriental

Malasag, Heights, Cugman, Cagayan de Oro City

 penromisamisoriental@denr.gov.ph
 855-2318

**Sacred Lake in Mt. Balatukan Range Natural Park known as “Bantaawan Lake”
Bantaawan, Gingoog City Misamis Oriental**

Jurisdiction Map

Total Land Area (Based on
New LMB Administrative Map)

359,737.96
Hectares

Land Classification

Alienable and Disposable

169,152.51 ha.

Forestland

190,585.45 ha.

Forest Cover

Closed Forest

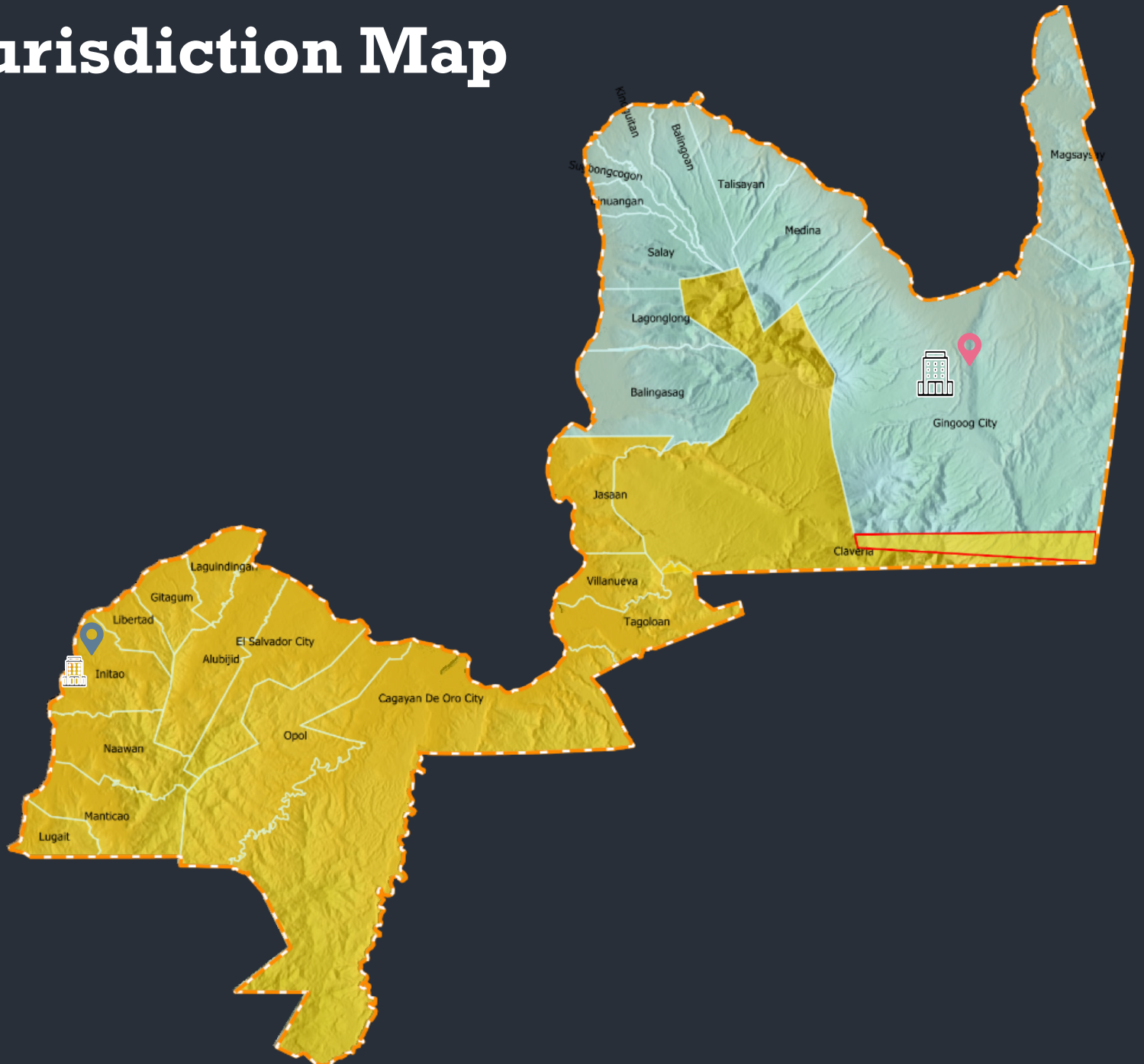
11,011.26 ha.

Open Forest

54,066.30 ha.

Mangrove Forest

166.41 ha.

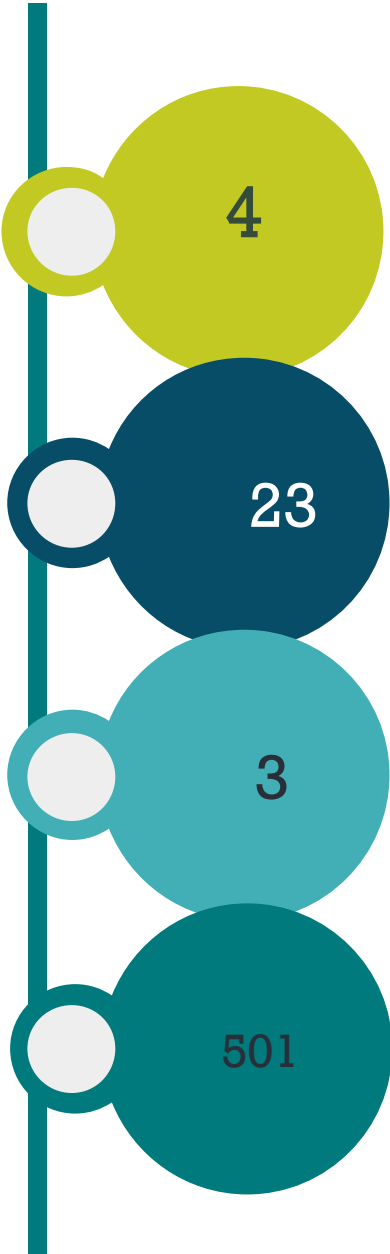




Area of Responsibility



Sailfin Lizard Critical Habitat
Solana, Jasaan, Misamis Oriental



Congressional District

2 Misamis Oriental
2 Lone District of Cagayan de Oro City

Municipalities

District 1-Jasaan to Lugait
District 2-Magsaysay to Balingasag

Cities

- Cagayan de Oro City
- El Salvador City
- Gingoog City

Barangays

263 - District 1
238- District 2

Field Offices



CENRO Initao	
Area of Responsibility	- 206,081.61 Ha.
Forestland	- 102,040.92 Ha.
Alienable and Disposable	- 104,040.69 Ha.

CENRO Gingoog	
Area of Responsibility	- 154,101.98 Ha.
Forestland	- 74,229.48 Ha.
Alienable and Disposable	- 79,872.5 Ha.

PENRO Misamis Oriental Key Officials



Ferdinand E. Dagulo

OIC, PENR Officer

Technical Services Division

Chief, TSD

Atty. Xandra Yzabelle Ebdalin-Bacus

Monitoring and Enforcement
Section

Lydia R. Demetrio

Conservation and Development
Section

Liza B. Requina

Regulation and Permitting
Section

Marybeth B. Quidato

INREMP Focal Person

Lynbert B. Sancho

Management Services Division

Chief, MSD

Benjamin C. Jao-jao, D.M.

Planning Section

Delia V. Daculos

Admin and Finance

Elvis Louie V. Serifa

CENRO Gingoog City

OIC, CENRO

Roel G. Dahonog

DMO IV/Chief, Enforcement

Jacqueline T. Reyes

Designate Planning Officer/
FT I

Alyssa Mae P. Evangelista

CENRO Initao

CENRO

Conrado M. Mahinay, Jr.

DMO V/Chief Admin.

Jerome G. Pioquinto

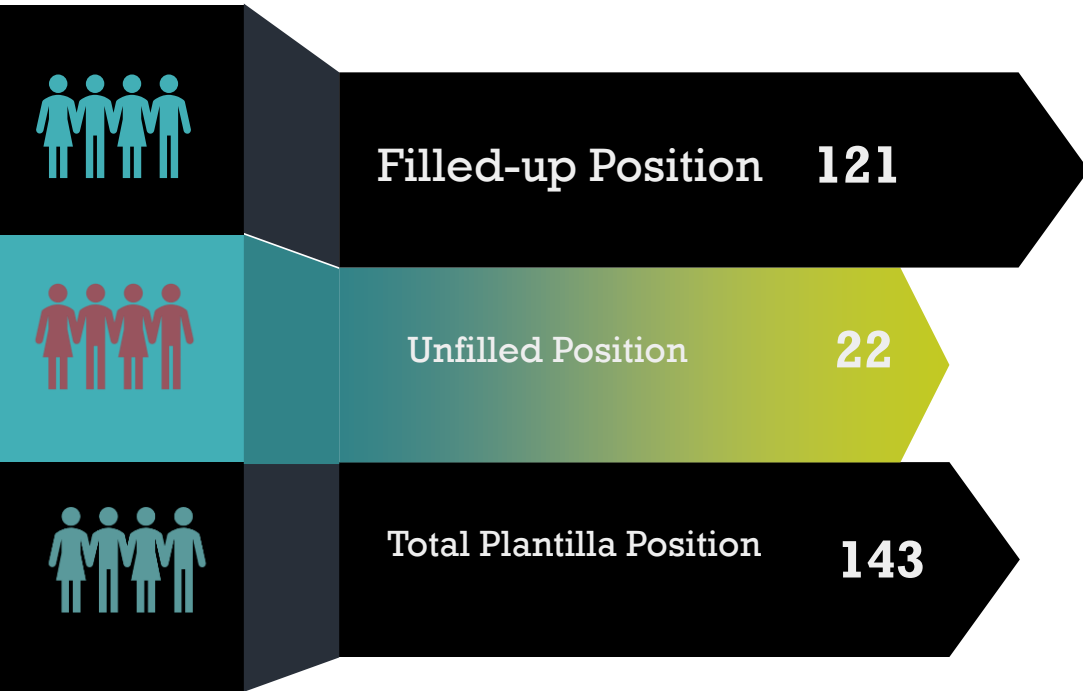
Chief CDS/INREMP Focal

Marjun E. Marabe

Designate Planning Officer

Jelou Mae Sindong

Manpower Component



Filled-up Position

PENRO Mis.Or	26
CENRO Initao	39
CENRO Gingoog	40



Coterminous with Incumbent (CTI)

PENRO Mis.Or	3
CENRO Initao	12
CENRO Gingoog	1



Casual

PENRO	1
-------	---



Unfilled Position

PENRO Mis.Or	10
CENRO Initao	6
CENRO Gingoog	6

Warm body Personnel - 126

64



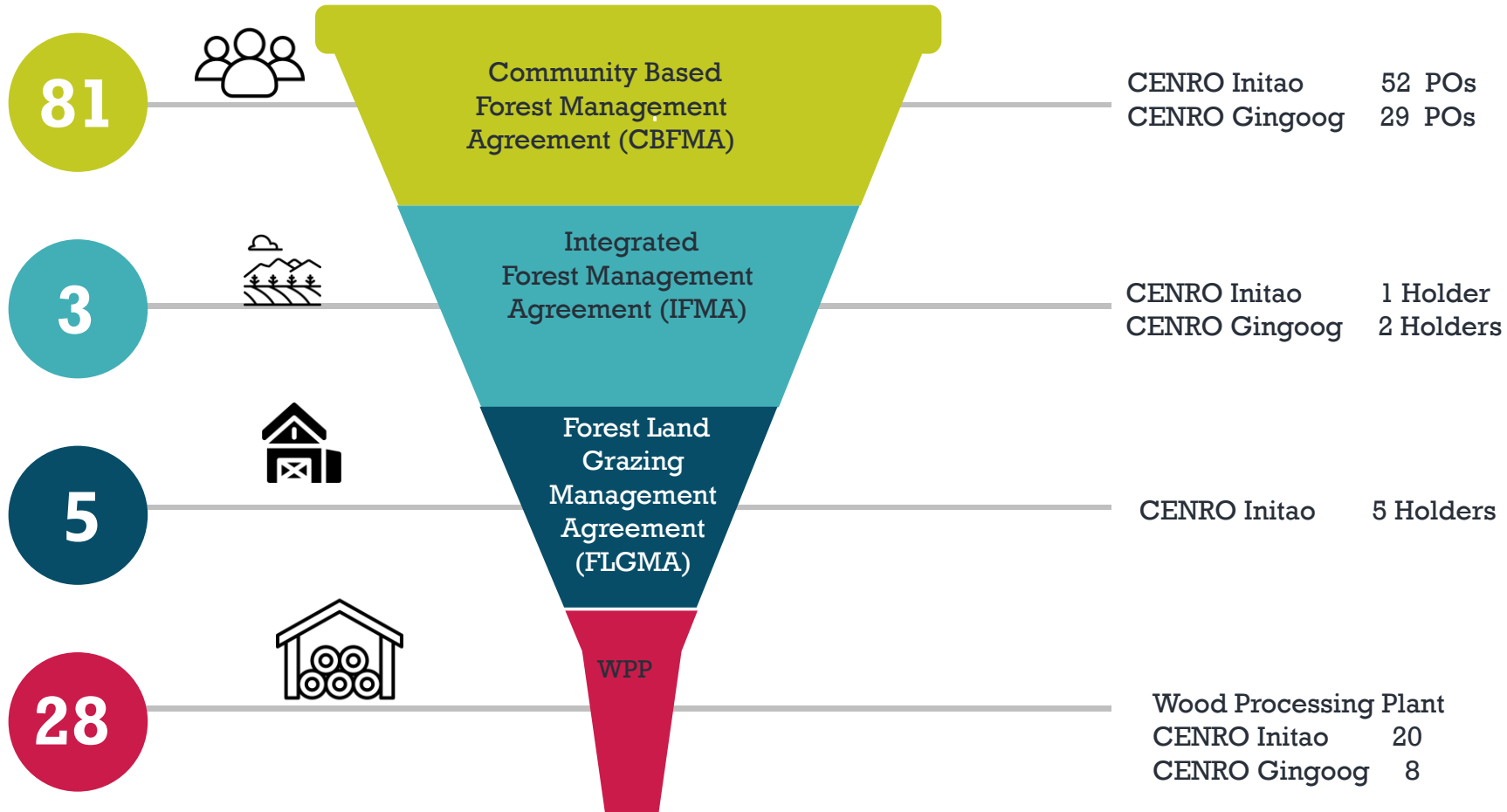
PENRO Mis.Or	20
CENRO Initao	25
CENRO Gingoog	19

62



PENRO Mis.Or	9
CENRO Initao	26
CENRO Gingoog	27

Tenorial Instrument and Wood-based Industries Permit Issued



Project and Programs Implemented by PENRO Misamis Oriental

Priority Programs



Enhanced National Greening Program



Intensified Forest Protection Program
And Anti-Illegal Logging Program



Enhanced Biodiversity Conservation



Scaling-Up of Marine and
Coastal Ecosystem

Enhanced
Biodiversity
Conservation



Scaling-up of Marine
and Coastal
Ecosystem



Intensified Forest
Protection Program
and Anti-Illegal
Logging Program



Enhanced
National Greening
Program




Special Projects-
Foreign Funded
Project (INREMP)

Special Project (Foreign-Funded Project)



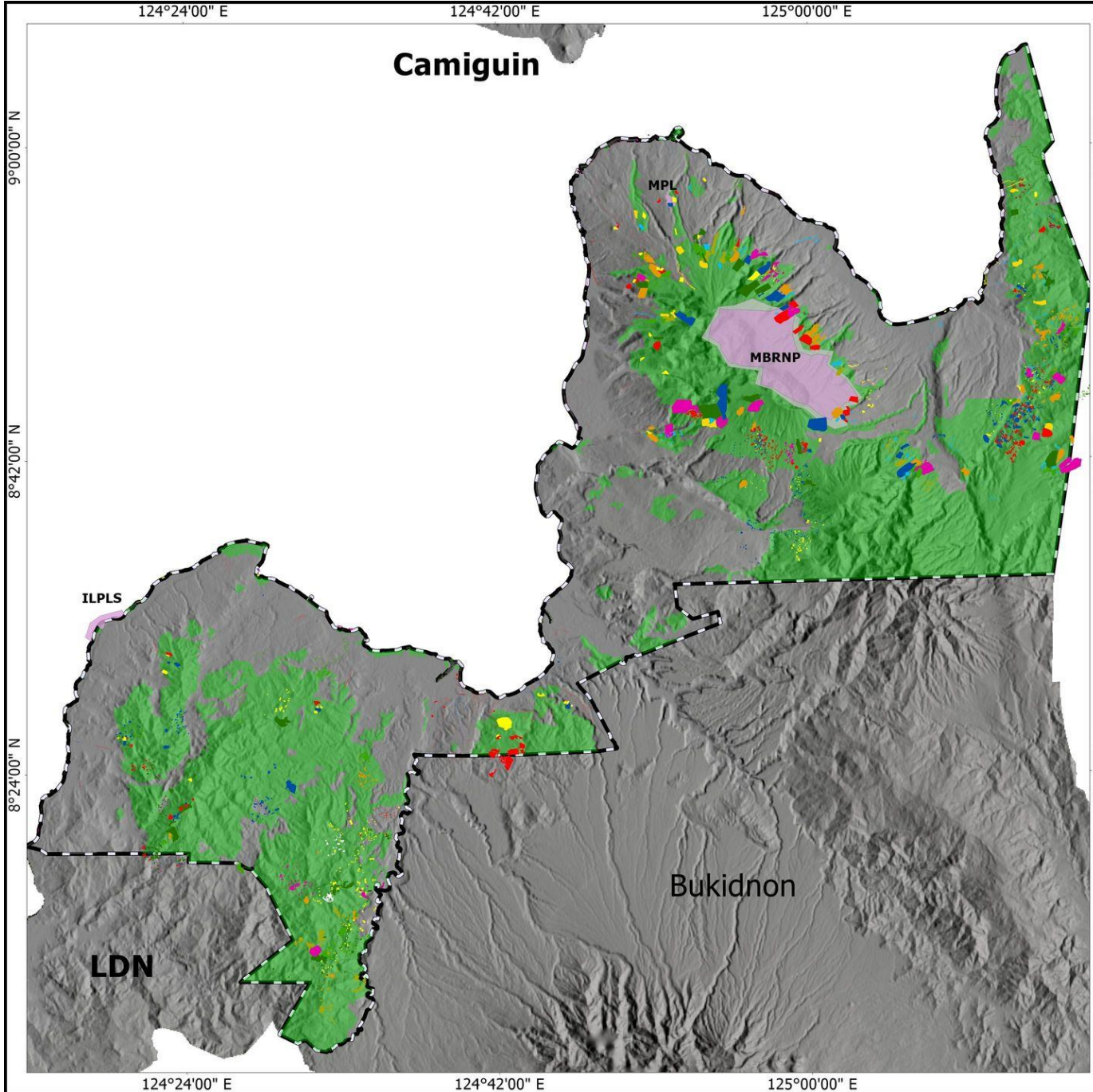
Integrated Natural Resources and Environmental Project (INREMP)

Enhanced National Greening Program

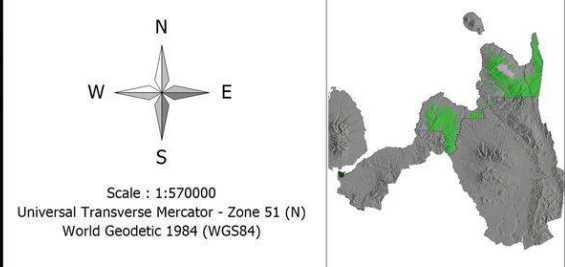


Total No. of Area Planted– 17,172 ha.

Timber	– 9,690.65 ha	Urban Greening	– 358 ha
Rubber	– 1,062.56 ha	Fuelwood	– 64 ha
Bamboo	– 1,693.30 ha	Nipa	– 20 ha
Cacao	– 837.63 ha	Beach Type	– 8.83 ha
Coffee	– 317.17 ha	Mangrove	– 148.67 ha
Indigenous species	– 2,127.48 ha		
Rattan	– 25 ha		
Fruit trees	– 818.72 ha		



Republic of the Philippines
DENR PENRO Misamis Oriental
 Malasag Heights, Cugman, Cagayan de Oro City



**MAP Showing NGP Plantations
 PENRO Misamis Oriental**

NGP Planted Area (ha)		
Year	Area	%
2011	1,205.00	7.02
2012	2,828.00	16.47
2013	2,243.00	13.06
2014	2,792.00	16.26
2015	2,238.00	13.03
2016	1,878.00	10.94
2017	1,629.00	9.49
2018	985.50	5.74
2019	100.00	0.58
2020	880.00	5.12
2021	393.50	2.29
Total	17,172.00	100.00

LEGEND		
	CY 2011	
	CY 2012	
	CY 2013	
	CY 2014	
	CY 2015	
	CY 2016	



*Falcata Plantation of BLGU Tignapoloan established CY 2014
 Tignapoloan, Cagayan de Oro City*



*Rubber Plantation of Santa Cruz Farmers Association established CY 2011
 Dansolihon, Cagayan de Oro City*



*Mangrove Plantation of Fisher folks Association Inc. established CY 2015
 Molugan, El Salvador, Misamis Oriental*

Maintenance and Protection of Seed Production Area

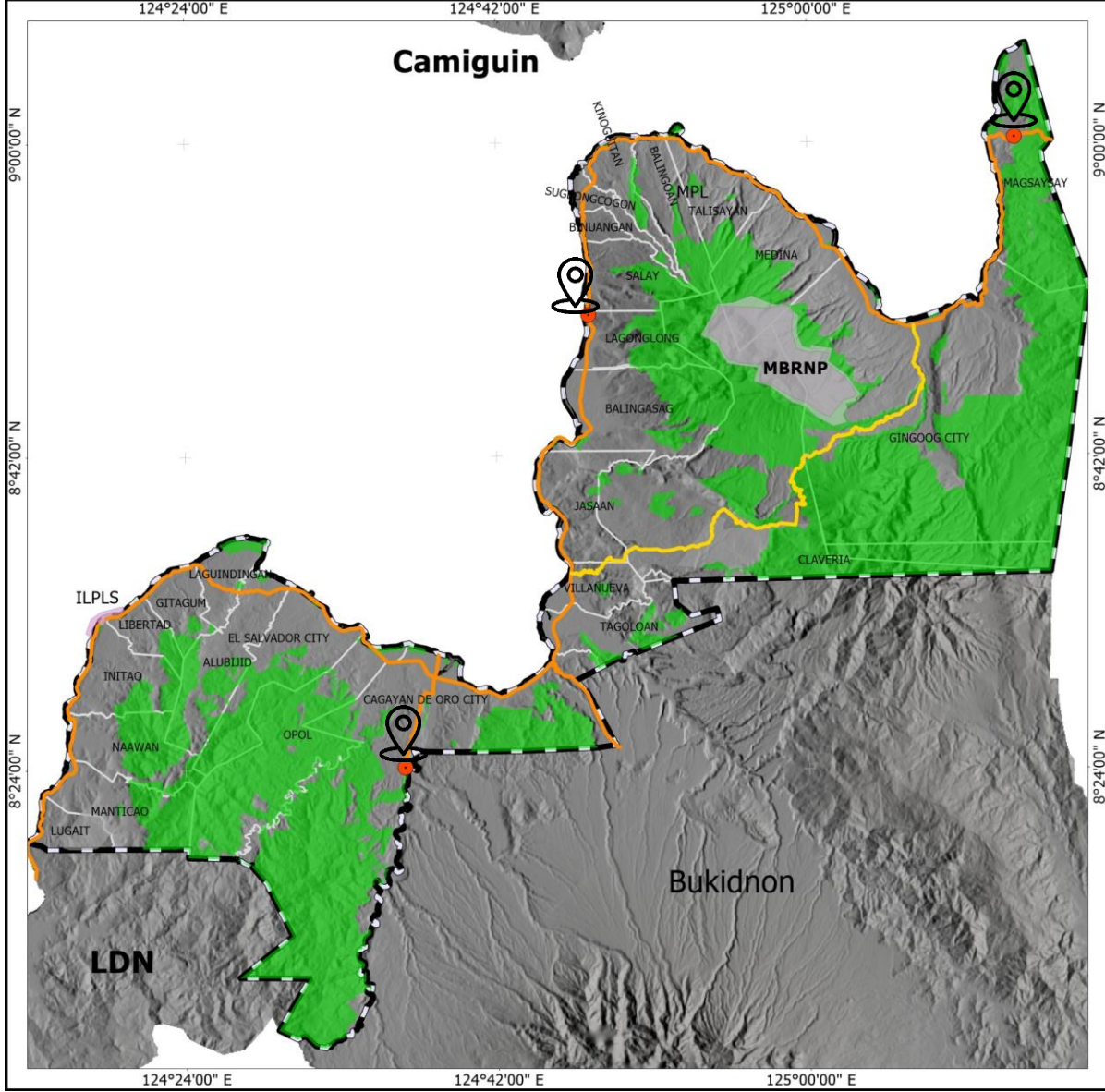
Maintenance of SPA activities



Location: Mapawa, Cugman, Cagayan de Oro City
Area: 23.16 Hectares

Established on CY 2013 undertaken by Environmental Research and Development Bureau (ERDB) and turned over to PENRO Misamis Oriental on CY 2018.

Intensified Forest Protection Program And Anti-Illegal Logging Program



Republic of the Philippines
DENR PENRO Misamis Oriental
Malasag Heights, Cugman, Cagayan de Oro City

Scale : 1:570000
Universal Transverse Mercator - Zone 51 (N)
World Geodetic 1984 (WGS84)

Road Network and Key Biodiversity Area of PENRO Misamis Oriental

Anti-Environmental Crime Task Force (AECTF) Monitoring Station

CENRO	Address
Gingog City	Kibunsod, Magsaysay, Misamis Oriental
Gingog City	Dampil, Lagonglong, Misamis Oriental
Initao	Lumbia, Cagayan de Oro City

LEGEND

Land Classification		Protected Areas	
	Road Network		Buffer Zone
	Route 955		Core
	FL		AECTF Monitoring Station
	River		
	UC		



Intensified Forest Protection Program And Anti-Illegal Logging Program



Forest Protection Personnel under Misamis Oriental



Forest Ranger

- PENRO Mis.Or 2
- CENRO Initao 7
- CENRO Gingoog 8



Forest Protection Officer

- PENRO Mis.Or 2
- CENRO Initao 8
- CENRO Gingoog 8



Forest Technician

- CENRO Initao 2
- CENRO Gingoog 3



Improvement of
Anti-Environmental
Crime Task Force (AECTF)
Monitoring Station

Monitoring and Surveillance of Forest Products
and Minerals



Collaboration and Provincial
Anti-Illegal
Logging Task
Force Quarterly
Meeting



Apprehension of
undocumented
transport of
forest products



LAWIN Forest and
Biodiversity
Protection System
Patrol Efforts



Enhanced Biodiversity Conservation

Established Protected Areas

3



Initao-Libertad Protected Landscape and Seascape

Legal Basis: Presidential Proclamation 260, September 16, 2002

Location: Spanning two Municipalities (Libertad and Initao) and two Barangays (Brgy. Tubigan and Brgy. Gimaylan)

Area : 921.02 Hectares
Terrestrial: 50.58 Hectares
Marine Area: 870.44 Hectares



Mt. Balatukan Range Natural Park

Legal Basis: Presidential Proclamation No. 1249 dated March 6, 2007 and Republic Act No. 11038 dated June 22, 2018

Location: Area covers Southwest of Gingoog City and portion of the municipalities of Claveria, Balingasag, and Medina.

Area: 10, 934.37 hectares



Mimbilisan Protected Landscape and Seascape

Legal Basis: Presidential Proclamation No. 134 dated July 5, 1999 Republic Act 9494 dated August 22, 2007

Location: Brgy. Mapua, Balingoan, and eastern portion is within Brgy. Bugdang, Talisayan, Misamis Oriental.

Area: 72 hectares



Enhanced Biodiversity Conservation

Proposed PA establishment

3

Cugman-Canatico (CUCA)- Protected Landscape
946 Hectares



*Cugma-Canatico (CUCA)- Protected Landscape
Cugman, Cagayan de Oro City*



**Balingoan-Talisayan
Protected Landscape
Seascape**
709 Hectares

Mt. Lumot Natural Park
17,994.71 Hectares




Neuwiedia veratrifolia - a primitive robust terrestrial orchid found in the proposed protected area of Mt. Lumot NP.



Odiongan River; Long stretch of rock walls and gorges form within the buffer zone of the proposed protected area of Mt. Lumot Natural Park



Scaling-Up of Marine and Coastal Ecosystem



Corals and seagrass assessment at Initao-Libertad Landscape and Seascape

Baseline monitoring of coral reef and seagrass ecosystems
 Initao-Libertad Landscape and Seascape




Marine Protected Area Network Strengthening
 Gingoog Bay Alliance





Coral restoration site monitoring at Initao-Libertad PLS

Maintenance and protection of coastal and marine ecosystems
 Coral restoration site monitoring, patrolling within the Strict Protected Zone (SPZ) and Multiple-Use Zone of ILPLS.



Technical Assistance to Local Government Units (LGU's)

- Detailed coastal and marine habitat assessment
- Mainstreaming of Integrated Coastal Management Plan to CLUP and the CDP.



Biodiversity-Friendly Enterprise (BDFE) Development Projects

- Gimaylan Fisherfolks Association Inc. (GFAI)
- Bubotan Fisherfolks Association Inc. (BFAI).



Solid Waste Management



- Cagayan de Oro City
- Alubijid

- Villanueva
- Gingoog City
- Balingasag
- Salay
- Medina

Approved

10-Year Solid Waste Management Plan (SWMP)

24 Municipalities/Cities

- Cagayan de Oro City
- Opol
- Tagoloan
- Villanueva
- Claveria
- Jasaan
- El Salvador City
- Alubijid
- Laguindingan
- Gitagum
- Libertad
- Initao
- Naawan
- Manticao
- Lugait
- Balingasag
- Salay
- Binuangan
- Sugbong-cogon
- Balingoan
- Talisayan
- Medina
- Gingoog City
- Magsaysay

Final Drafting

10-Year Solid Waste Management Plan (SWMP)

2 Municipalities

- Kinoguitan
- Lagonglong



Sanitary Landfill of LGU CDO City at Brgy. Pagalungan

Thank you!



Initao-Libertad Protected Landscape and Seascape (ILPLS)

Initao, Misamis Oriental