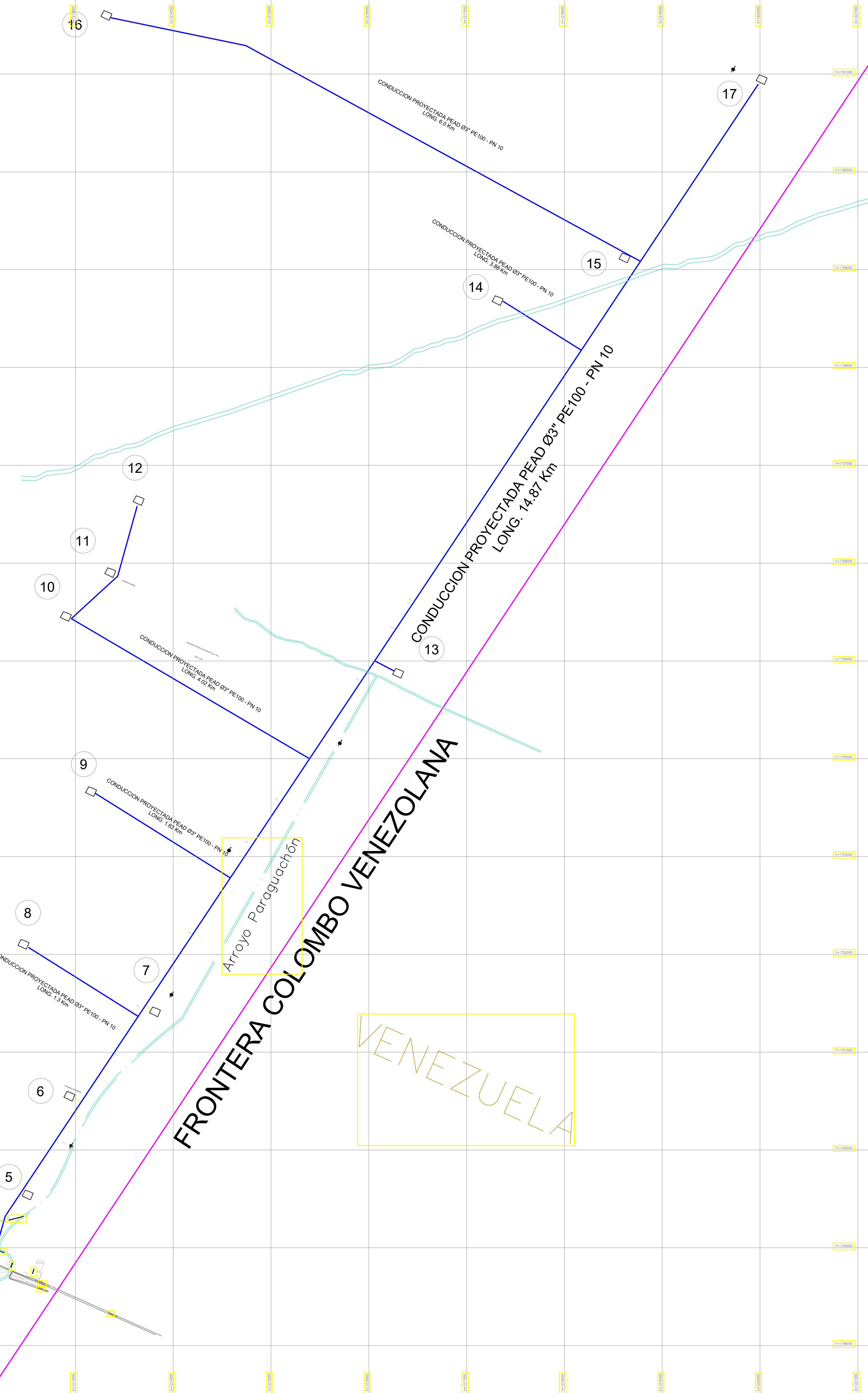


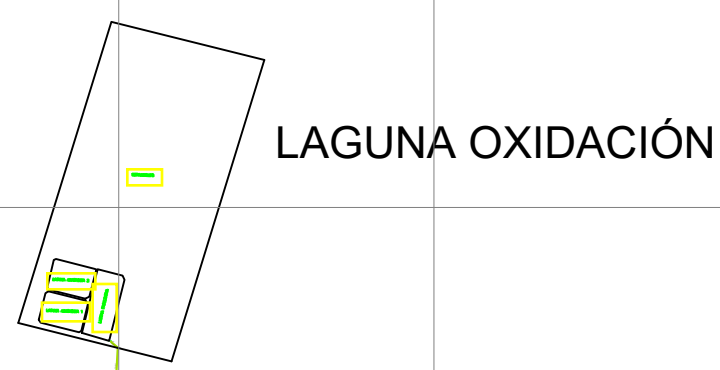


ID	COMUNIDAD	X	Y
1	URAICHAPA	1210325.087	1750713.349
2	JAICHAPON	1210039.887	1750290.045
3	SAN CARLOS	1209334.117	1749949.361
4	LA PERRA	1211406.342	1749257.59
5	JUPECHIMANA	1212487.779	1749589.001
6	LOS MANGOS	1212915.042	1750598.754
7	MULAMANA	1213789.924	1751461.437
8	SHULUITA	1212445.295	1752151.649
9	SAN LUIS	1213136.185	1753712.767
10	EMIJUY	1212878.245	1755503.737
11	SIWORU	1213332.27	1755952.414
12	SABANA LARGA	1213622.317	1756687.74
13	JAYAPAMANA	1216275.719	1754922.438
14	WUACHUAPA	1217292.709	1758733.36
15	MARAÑAMANA	1218591.036	1759168.445
16	CORRALITO	1213293.43	1761647.638
17	PEPESHII	1219992.632	1760991.781

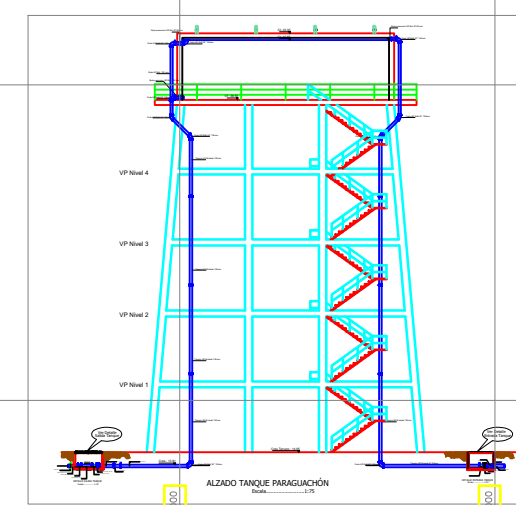


ESTACION DE BOMBEO (PROYECTADA)
 VOL = 120 m³
 X=1203555.77
 Y=1750935.34
 CTerreno=44.0

CONDUCCION PROYECTADA PEAD Ø4" PE100 - PN 16
 LONG. 8.762 m



VIA MAICAO - PARAGUACHÓN



TANQUE EXISTENTE
 PARAGUACHÓN (Vol 110 m³)
 Cota Superior TK=62.46
 Cota Fondo TK =57.26
 Cota Terreno=37.26
 X=1211756.82
 Y=1748829.74