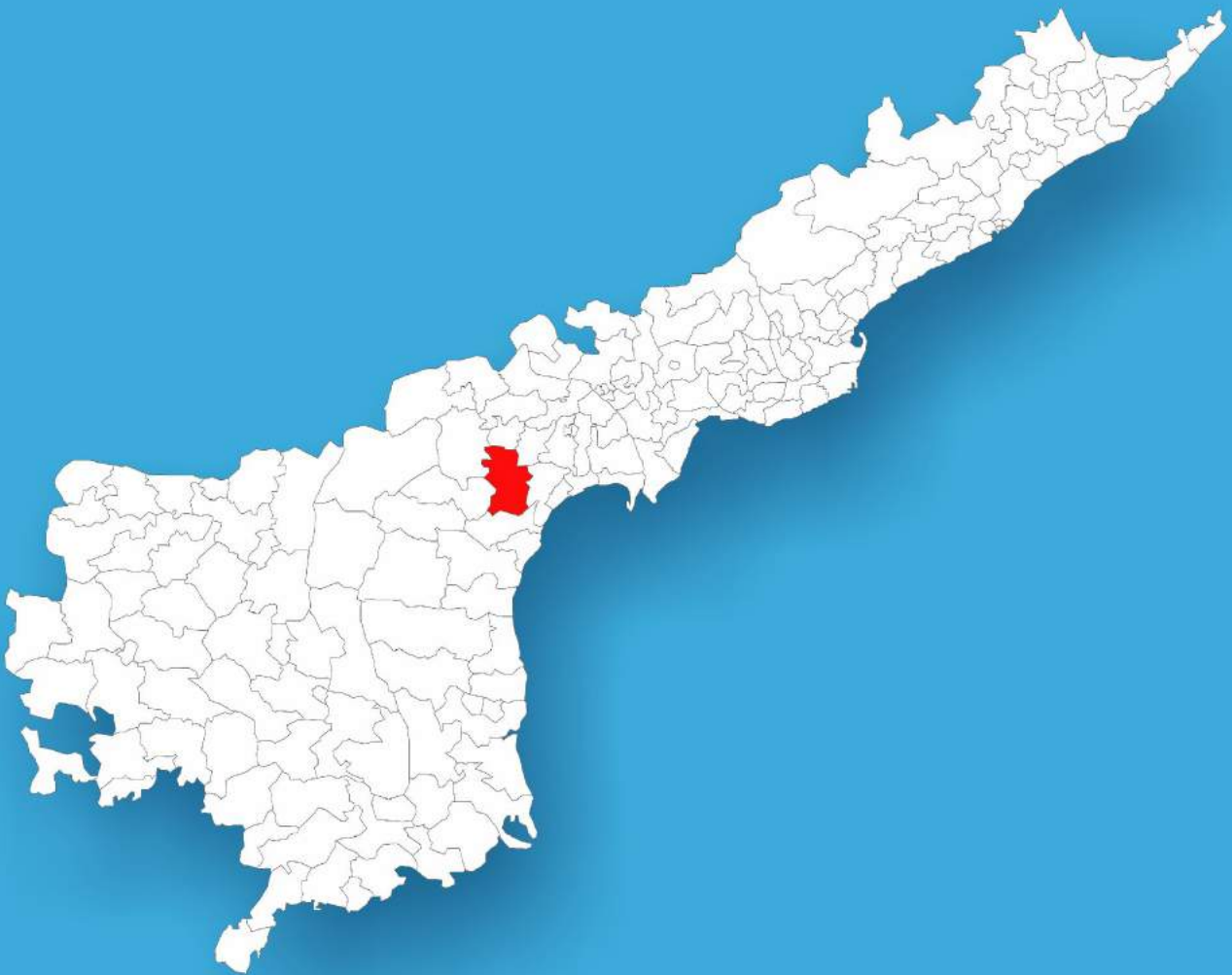




Andhra Pradesh

Assembly Factbook™

Addanki Assembly Constituency



Key Electoral Data of Addanki
Assembly Constituency (Vidhan Sabha)

Andhra Pradesh
Assembly FactbookTM
Addanki Assembly Constituency



Addanki Vidhan Sabha

Editor & Director

Dr. R.K. Thukral

Research Editor

Dr. Shafeeq Rahman

Compiled, Researched and Published by Datanet India Pvt. Ltd.

D-100, 1st Floor,

Okhla Industrial Area, Phase-I,
New Delhi- 110020.

Ph.: 91-11- 43580781-84

Email : support@indiastatpublications.com

Website : www.indiastatelections.com

Online Book Store :

www.indiastatpublications.com

Report No. : AFB/AP-105-0123

ISBN : 978-93-86662-00-2

First Edition : January, 2018

Sixth Updated Edition : January, 2023

Price : Rs. 11500/-

US\$ 310

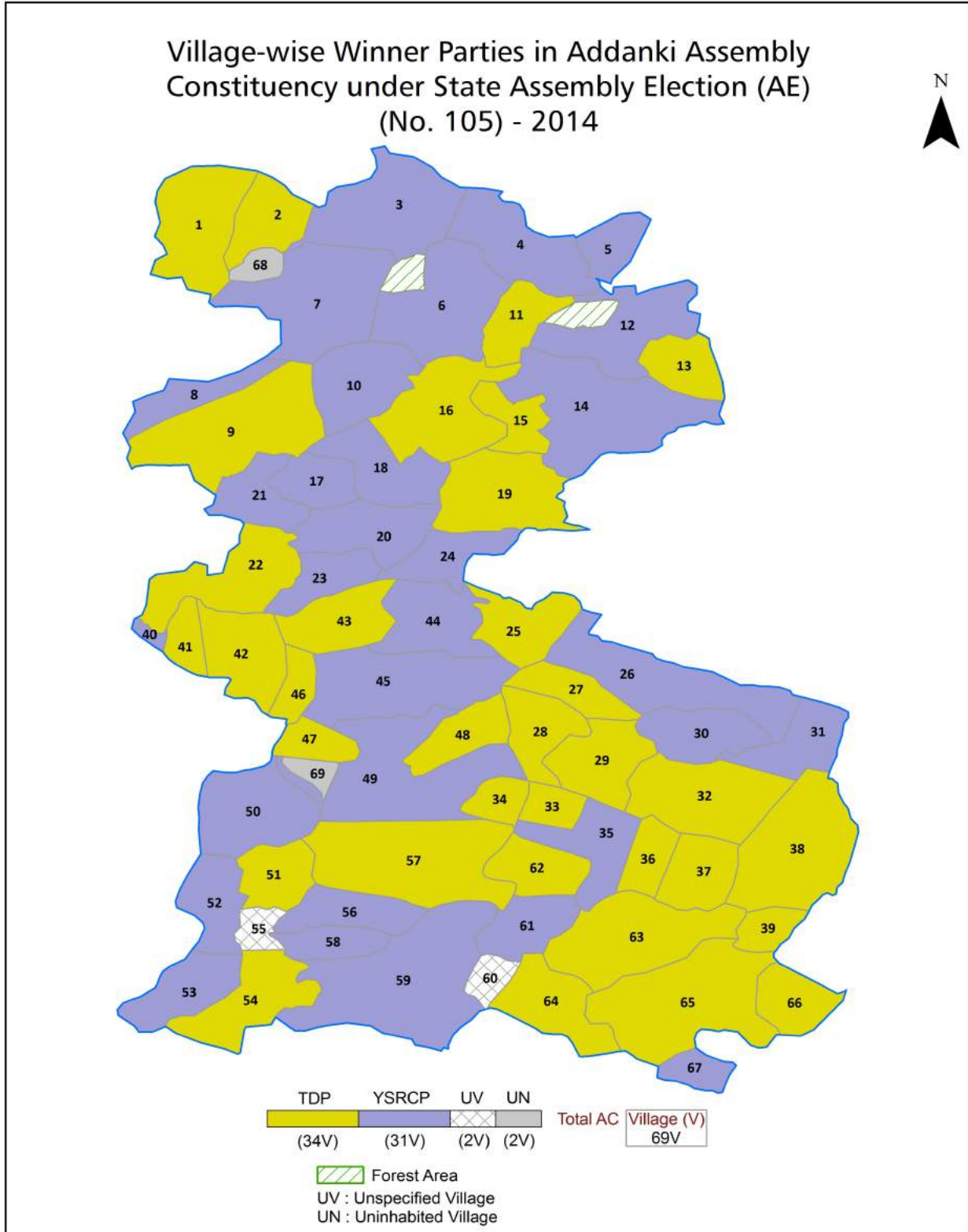
© Datanet India Pvt. Ltd.

All rights reserved. No part of this book may be reproduced, stored in a retrieval system or transmitted in any form or by any means, mechanical photocopying, photographing, scanning, recording or otherwise without the prior written permission of the publisher. Please refer to Disclaimer at page no. 202 for the use of this publication.

Printed in India

No.	Particulars	Page No.
	Introduction	
1	Assembly Constituency - (Vidhan Sabha) at a Glance Features of Assembly as per Delimitation Commission of India (2008)	1-2
	Location and Political Maps	
2	Location Map Boundaries of Assembly Constituency in District Boundaries of Assembly Constituency under Parliamentary Constituency Village-wise Winner Parties- 2019-AE, 2014-PE, 2014-AE, 2009-PE and 2009-AE	3-11
	Administrative Setup (2011)	
3	District Sub-district Towns Villages Inhabited Villages Uninhabited Villages Village Panchayat Intermediate Panchayat	12-16
	Demographics (2011)	
4	Population Households Rural/Urban Population Villages by Population Size Sex Ratio (Total & 0-6 Years) Religious Population Social Population Literacy Rate	17-18
	Electoral Features	
5	Important Dates of Last Elections Held Electors by Gender Service Electors Voters Voters Turnout Polling Stations & Average Number of Electors per Polling Station Electors by Age Group Present Elected Representatives	19-24
	Historical Summary Election Results	
6	Vote Share of Major Parties Winning Margin (Number & Percentage) Polarity of Parties Summary Result of Assembly Segment of Parliamentary Elections 2019, 2014, 2009, 2004 and 1999 Summary Result of Assembly Elections 2019, 2014, 2009, 2004, 1999, 1994, 1989, 1985, 1983, 1978, 1972, 1967, 1962 and 1955	25-47
	Polling Station Level Election Results	
7	Name and Number of Polling Station 2019-AE, 2014-PE, 2014-AE, 2009-PE and 2009-AE Polling Station-wise Electoral, Voter & Voter Turnout 2019-AE, 2014-PE, 2014-AE, 2009-PE and 2009-AE Polling Station wise Elections Results 2019-AE, 2014-PE, 2014-AE, 2009-PE and 2009-AE	48-180
	Share of Assembly Constituency	
8	Share of Assembly Constituency - (Vidhan Sabha) in State, District and Parliamentary Constituency - (Lok Sabha)	181
	Socio-Economic Amenities (2011)	
9	Access to Administrative Units Agricultural, Manufacturing and Industrial Commodities Demographic Indicators Education Health & Manpower Drinking Water Supply Sanitation Entertainment and Recreations Infrastructure Power Food Allocation Distribution and Marketing of Agriculture Commodities Infrastructure Transport and Road Infrastructure Communication Banking and Financial Services Land Use Irrigation Source	183-197
10	Abbreviation & Sources	199-200
11	Disclaimer	202

Location & Political Map



Administrative Setup

List of Village Panchayat & Intermediate Panchayat (Block) Name - 2011

Village Name	Village Panchayat Name	Intermediate Panchayat Name
Addanki (North) (U)	(1)Jarlapalem (2) Nagulapadu (3) Part Of Addanki	Addanki
Addanki (South) (U)	(1) Velamuripadu (2) Vipparlavaripalem (3) Venkatapuram (4) Kongapadu (5) Dhenuvakonda	Addanki
Alavalapadu	Alavalapadu	Janakavarampanguluru
Anamanamur	Anamanamur	Korisapadu
Ballikurava	Ballikurava	Ballikurava
Bodduvani Palem	Bodduvani Palem, Thammavaram, Timmanapalem, Yerrabalem, Medarametla	Korisapadu
Bommanampadu	Bommanampadu	Addanki
Budavada	Budavada, Chinamallavaram	Janakavarampanguluru
Bytamanjulur	Bytamanjulur	Janakavarampanguluru
Chakraya Palem	Chakraya Palem	Addanki
Chandalur	Chandalur, Arikatlavaripalem	Janakavarampanguluru
Chennupalle	Chennupalle	Ballikurava
Chinakotha Palle	Chinakotha Palle	Addanki
Dharmavaram	(1)Dharmavaram (2) Sankavarapadu	Addanki
Dhenuva Konda	Dhenuva Konda	Addanki
Dyvala Ravuru	Dyvala Ravuru	Korisapadu
Elchur	Elchur	Santhamaguluru
Gopalapuram	Gopalapuram	Addanki
Gorre Padu	Gorre Padu	Ballikurava
Guntupalle	Guntupalle, Peddambadipudi	Ballikurava
Gurijepalle	Gurijepalle	Santhamaguluru
Janakavaram Panguluru	Janakavaram Panguluru	Janakavarampanguluru
Kalavakuru	(1) Kalavakuru (2) Singarakondapalem	Addanki
Kamepalle	Kamepalle	Santhamaguluru
Kasyapuram	Kasyapuram	Janakavarampanguluru
Kommala Padu	Makkem Vari Palem	Santhamaguluru
Konda Manjulur	Konda Manjulur, Bhagavanrajupalem, Kallamvaripalem	Janakavarampanguluru
Kondamur	Kondamur	Janakavarampanguluru
Konidena	D.Konidena, K.Rajupalem, Mallaya Palem, N.B.Padu	Ballikurava

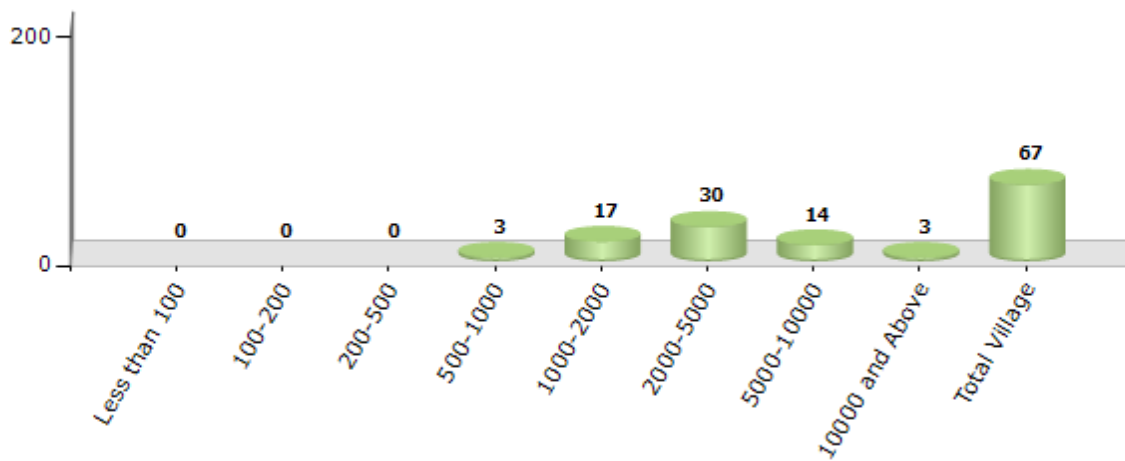
Contd....

Demographics

Number of Villages by Population Size - 2011

Less than 100	100-200	200-500	500-1000	1000-2000	2000-5000	5000-10000	10000 and Above	Total Village
0	0	0	3	17	30	14	3	67

Number of Villages by Population Size - 2011

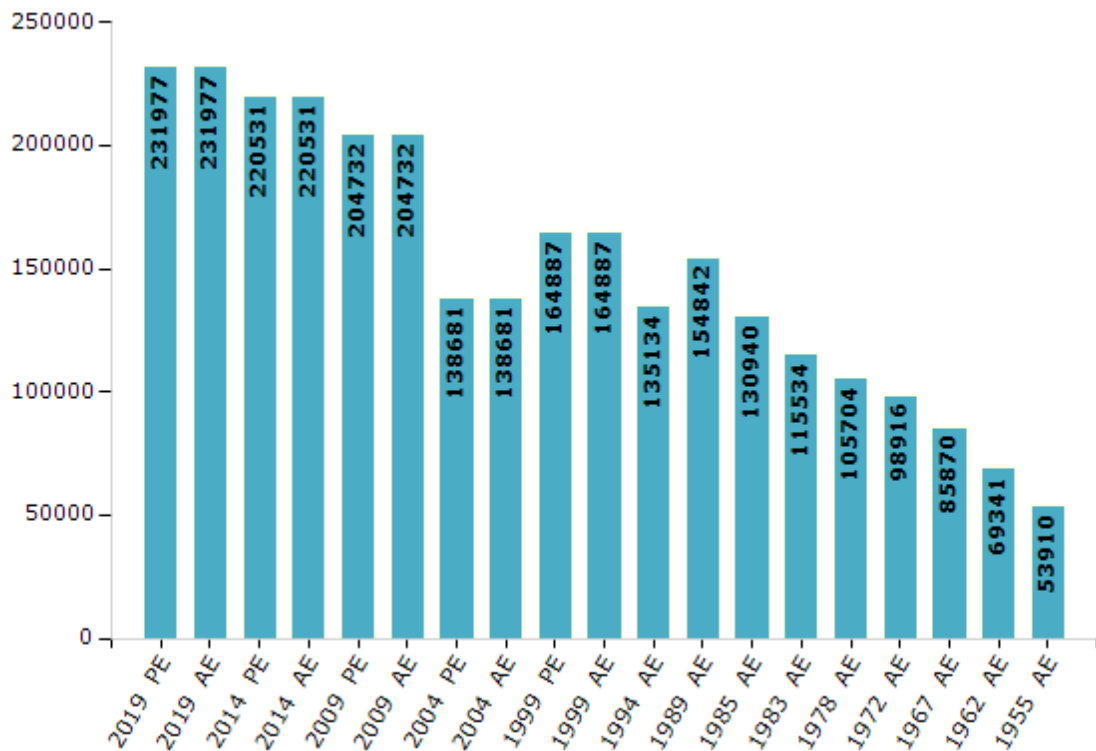


Electoral Features

Electors by Male & Female

Year	Male	Female	Others	Total	Year	Male	Female	Others	Total
2019 PE	114310	117655	12	231977	1994 AE	64759	70375	-	135134
2019 AE	114310	117655	12	231977	1989 AE	78425	76417	-	154842
2014 PE	108749	111769	13	220531	1985 AE	65181	65759	-	130940
2014 AE	108749	111769	13	220531	1983 AE	57334	58200	-	115534
2009 PE	100148	104584	-	204732	1978 AE	52593	53111	-	105704
2009 AE	100148	104584	-	204732	1972 AE	48166	50750	-	98916
2004 PE	68368	70313	-	138681	1967 AE	-	-	-	85870
2004 AE	68368	70313	-	138681	1962 AE	-	-	-	69341
1999 PE	81389	83498	-	164887	1957 AE	-	-	-	-
1999 AE	81389	83498	-	164887	1955 AE	-	-	-	53910

Number of Electors

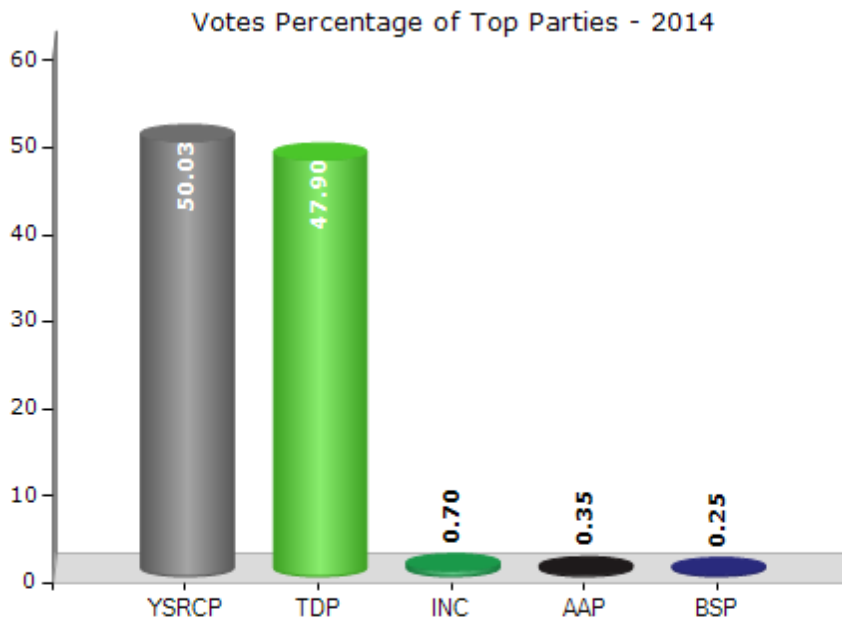


Note : AE : Assembly Election, PE : Assembly Segment of Parliamentary Election

Historical Summary Election Results

Summary Result of Assembly Election - 2014

Candidate Name	Party	Votes	Votes %
Gottipati Ravikumar (Bujji)	YSRCP	99537	50.03
Venkatesh Karanam	TDP	95302	47.9
Galam Lakshmi	INC	1387	0.7
Venkata Narasimharao Rachapudi	AAP	687	0.35
Apparao Palaparathi	BSP	490	0.25
Jasti Sriranganayakulu	IND	227	0.11
Tippagudisa Anil Kumar	IND	219	0.11
Kore Surendranadh	IND	199	0.1
Dupati Yesobu	IND	150	0.08
Lakshmireddy Devarapalli	IND	101	0.05
	NOTA	645	0.32



Polling Station Level Election Results

Number and Name of Polling Stations (PS) (2019 AE)

Number of Polling Stations	Name of Polling Stations	Number of Polling Stations	Name of Polling Stations
1	Mandal Parishad Primary School (He), West Side Room Vellalacheruvu	22	Z P High School, 8th Class Room Elchur
2	M.P.P. School [He], East Side Room[New Building] Vellalacheruvu	23	Zphs, Corner Room Elchuru
3	Mandal Parishad Primary School (He), East Side Room Vellalacheruvu	24	Mpps (Hindu) Additional Room Elchur
4	M.P.P. School [Hc], East Side Room, Vellalacheruvu	25	Mpps (Harijanawada), Sc Colony Elchur
5	Z.P.H. School, New Building 8 th Class Room Vellalacheruvu	26	Mpps, (Le) South Side Room Sc Colony Elchur
6	M.P.U.P. s, East Side Room Adavipalem H/O Vellalacheruvu	27	Mpps (Le) New Building 1st Room, Sc Colony Elchuru
7	M.P.U.P. School, South Side Room Adavipalem H/O Vellalacheruvu	28	Mpps, South Side Room Paritalavaripalem H/O West Kundurru
8	M.P.P. School, North Side Room Kamepalli	29	M.P.P. School, North Side Room, Paritalavari Palem Partalavari Palem
9	M.P.U.P. s, Newbuilding, East Side Second Room, Kamepalli	30	Zphs, East Side 3rd Room West Kundurru
10	M.P.U.P. School, East Side 1st Room, Kamepalli (New Building)	31	Z Ph S, West Side 1st Room West Kundurru
11	M.P.U.P. School, 1 St Room, Puttavariipalem Puttavariipalem H/O Santhamaguluru	32	M.P.P. School (Aa) West Kundurru
12	Mpps[Aa] Newbuilding North Side 1st Room, Pathamaguluru Pathamaguluru H/O Santhamaguluru	33	Z.P.H. School, New Building West Kundurru
13	Govt. High School, New Building 2nd Room Santhamaguluru	34	M.P.P. School [He], Mamillapalli Mamillapalli H/O East Kundurru
14	Govt. High School, New Building 3rd Room Santhamaguluru	35	M.P.P. School [Hw], Western Side Building Mamillapalli[Colony] Mamillapalli H/O East Kundurru
15	Government Junior Collage, Room Number 6, Commerce Room, Santhamaguluru	36	M. P. P School [Hindu], Old Building, Kommalapadu
16	M.P.P. School (He) Pathamaguluru	37	MppSchool [Hindu], Middle Building, Second Room From East, Kommalapadu
17	M.P.P. School [He], New Building, Pathamaguluru	38	M.P.P. School [Hindu], Middle Building, Frist Room From East, Kommalapadu
18	Government High School, Sudheran Side Building[New], 1st Room, East Side Santhamaguluru	39	M.P.P. School [Hindu], New Building, Frist Room From East, Kommalapadu
19	Government High School, Sudheran Side Building[New], 1st Room From West Side Santhamaguluru	40	Z P High School, Room Number 2, Godavari Nilayam, Makkinavaripalem Makkenavaripalem H/O Kommalapadu
20	Zphs, New Building, East Side 2nd Room Elchur	41	Z.P. High School, Room Number 11, Pulicat Nilayam, Makkinavaripalem Makkenavaripalem H/O Kommalapadu
21	Zphs, New Building, East Side 1st Room Elchuru	42	Zilla Parishad High School, Room No:10, Amaravathi Nilayam, Makkinavaripalem Makkenavaripalem H/O Kommalapadu

Contd....

Polling Station Level Election Results

Polling Station-wise Votes Secured by Overall Top Five Parties in Addanki Assembly in Assembly Election (AE) under Bapatla Parliamentary Constituency in Andhra Pradesh (2019)

Number of Polling Station	Winner - Gottipati Ravikumar (TDP)	Runner-up - Bachina Chenchu Garataiah (YSRCP)	3rd - Kancharla Srikrishna (JnP)	4th - Nannuri Sitharaman janeyulu (INC)	5th - Vundavalli Krishna Rao (BJP)	NOTA	Other	Total Votes Secured
36	195	526	19	8	15	25	8	796
37	453	371	12	13	1	10	5	865
38	249	323	5	7	11	4	1	600
39	172	407	3	4	0	0	0	586
40	570	423	2	10	1	7	2	1015
41	236	429	6	9	1	0	4	685
42	201	394	10	14	0	11	5	635
43	760	114	1	1	0	1	0	877
44	213	366	1	17	1	2	0	600
45	315	257	5	12	0	5	0	594
46	517	484	1	19	0	5	0	1026
47	238	304	1	5	0	4	0	552
48	290	256	6	10	0	3	4	569
49	303	199	7	9	1	5	7	531
50	267	214	5	5	4	7	2	504
51	363	444	30	7	2	3	17	866
52	673	264	45	4	0	2	1	989
53	472	68	1	3	1	0	0	545
54	282	316	18	4	2	6	0	628
55	452	400	6	4	0	6	4	872
56	883	29	3	1	0	0	0	916
57	526	130	1	5	1	0	0	663
58	539	116	1	1	1	1	0	659
59	373	384	1	7	6	17	3	791
60	534	484	3	5	2	7	4	1039
61	592	343	5	5	1	10	0	956
62	340	540	5	11	0	5	1	902
63	468	13	0	0	2	1	0	484
64	269	715	14	16	3	15	7	1039
65	499	110	1	4	1	5	1	621
66	290	268	0	4	0	0	0	562
67	320	329	0	1	0	0	0	650
68	396	288	27	14	0	7	0	732
69	382	224	2	16	2	2	1	629
70	728	83	7	2	1	1	0	822

Contd....

Polling Station Level Election Results

Winner, Runner-up and 3rd Party Position & Winning Margin According to Polling Stations in Addanki Assembly in Assembly Election (AE) under Bapatla Parliamentary Constituency in Andhra Pradesh (2019)

Polling Station Number	Winner Party	Winner Votes (%)	Runner-up Party	Runner-up Votes (%)	Winning Margin Votes (%)	Third Party	Third Party Votes (%)	Other Votes (%)
75	YSRCP	337 (45.66)	TDP	271 (36.72)	66 (8.94)	JnP	121 (16.4)	9 (1.22)
76	TDP	501 (50.2)	YSRCP	472 (47.29)	29 (2.91)	INC	8 (0.8)	17 (1.7)
77	TDP	366 (58)	YSRCP	250 (39.62)	116 (18.38)	INC	8 (1.27)	7 (1.11)
78	TDP	518 (68.7)	YSRCP	221 (29.31)	297 (39.39)	INC	6 (0.8)	9 (1.19)
79	TDP	344 (47.58)	YSRCP	332 (45.92)	12 (1.66)	INC	17 (2.35)	30 (4.15)
80	YSRCP	421 (57.99)	TDP	267 (36.78)	154 (21.21)	JnP	12 (1.65)	26 (3.58)
81	TDP	400 (68.49)	YSRCP	176 (30.14)	224 (38.35)	INC	3 (0.51)	5 (0.86)
82	TDP	303 (50.92)	YSRCP	284 (47.73)	19 (3.19)	INC	3 (0.5)	5 (0.84)
83	YSRCP	376 (54.02)	TDP	307 (44.11)	69 (9.91)	INC	7 (1.01)	6 (0.86)
84	TDP	545 (73.75)	YSRCP	181 (24.49)	364 (49.26)	INC	7 (0.95)	6 (0.81)
85	TDP	407 (69.34)	YSRCP	175 (29.81)	232 (39.53)	JnP	2 (0.34)	3 (0.51)
86	TDP	404 (64.43)	YSRCP	204 (32.54)	200 (31.89)	INC	10 (1.59)	9 (1.44)
87	YSRCP	288 (46.08)	TDP	281 (44.96)	7 (1.12)	JnP	27 (4.32)	29 (4.64)
88	YSRCP	297 (54.4)	TDP	210 (38.46)	87 (15.94)	JnP	22 (4.03)	17 (3.11)
89	YSRCP	383 (55.35)	TDP	270 (39.02)	113 (16.33)	JnP	18 (2.6)	21 (3.03)
90	YSRCP	226 (46.12)	TDP	198 (40.41)	28 (5.71)	JnP	49 (10)	17 (3.47)
91	YSRCP	396 (55.7)	TDP	268 (37.69)	128 (18.01)	JnP	18 (2.53)	29 (4.08)
92	YSRCP	415 (63.85)	TDP	193 (29.69)	222 (34.16)	JnP	10 (1.54)	32 (4.92)
93	YSRCP	513 (49.28)	TDP	384 (36.89)	129 (12.39)	JnP	101 (9.7)	43 (4.13)
94	YSRCP	307 (45.62)	TDP	183 (27.19)	124 (18.43)	JnP	156 (23.18)	27 (4.01)
95	YSRCP	323 (62)	TDP	160 (30.71)	163 (31.29)	JnP	21 (4.03)	17 (3.26)
96	YSRCP	340 (55.46)	TDP	268 (43.72)	72 (11.74)	INC	2 (0.33)	3 (0.49)
97	YSRCP	406 (68.12)	TDP	179 (30.03)	227 (38.09)	JnP	3 (0.5)	8 (1.34)
98	YSRCP	350 (52.55)	TDP	283 (42.49)	67 (10.06)	JnP	16 (2.4)	17 (2.55)
99	YSRCP	433 (63.68)	TDP	213 (31.32)	220 (32.36)	JnP	13 (1.91)	21 (3.09)
100	TDP	488 (72.51)	YSRCP	171 (25.41)	317 (47.1)	INC	4 (0.59)	10 (1.49)
101	TDP	303 (52.51)	YSRCP	267 (46.27)	36 (6.24)	JnP	2 (0.35)	5 (0.87)
102	YSRCP	399 (57)	TDP	285 (40.71)	114 (16.29)	INC	11 (1.57)	5 (0.71)
103	TDP	582 (54.24)	YSRCP	444 (41.38)	138 (12.86)	JnP	29 (2.7)	18 (1.68)
104	YSRCP	523 (56.18)	TDP	388 (41.68)	135 (14.5)	INC	7 (0.75)	13 (1.4)
105	YSRCP	398 (57.85)	TDP	267 (38.81)	131 (19.04)	JnP	7 (1.02)	16 (2.33)
106	YSRCP	354 (50.36)	TDP	328 (46.66)	26 (3.7)	JnP	6 (0.85)	15 (2.13)
107	TDP	324 (62.43)	YSRCP	175 (33.72)	149 (28.71)	INC	6 (1.16)	14 (2.7)
108	TDP	325 (53.1)	YSRCP	263 (42.97)	62 (10.13)	INC	11 (1.8)	13 (2.12)
109	YSRCP	284 (50.53)	TDP	260 (46.26)	24 (4.27)	JnP	6 (1.07)	12 (2.14)
110	YSRCP	263 (54.79)	TDP	199 (41.46)	64 (13.33)	INC	9 (1.88)	9 (1.88)
111	TDP	331 (52.04)	YSRCP	295 (46.38)	36 (5.66)	INC	5 (0.79)	5 (0.79)

Contd....

Socio-Economic Amenities - Rural

Access to Education Facilities

Particulars	Number of Villages (% of Population)				
	Available	Not Available	If Not Available (Distance of Nearest Facility)		
			A	B	C
Govt. Primary School	67 (100)	0 (0)	0 (0)	0 (0)	0 (0)
Private Primary School	6 (24)	61 (76)	0 (0)	0 (0)	0 (0)
Govt. Middle School	53 (89)	14 (11)	9 (7)	4 (2)	0 (0)
Private Middle School	9 (34)	58 (66)	0 (0)	0 (0)	0 (0)
Govt. Secondary School	32 (67)	35 (33)	19 (20)	16 (13)	0 (0)
Private Secondary School	6 (27)	61 (73)	0 (0)	0 (0)	0 (0)
Govt. Senior Secondary School	5 (24)	62 (76)	5 (9)	17 (24)	17 (18)
Private Senior Secondary School	3 (16)	64 (84)	3 (3)	13 (14)	6 (5)
Govt. Arts and Science Degree College	1 (11)	66 (89)	2 (5)	7 (6)	15 (16)
Private Arts and Science Degree College	2 (17)	65 (83)	3 (3)	13 (18)	25 (34)
Govt. Engineering College	0 (0)	67 (100)	0 (0)	0 (0)	0 (0)
Private Engineering College	0 (0)	67 (100)	0 (0)	0 (0)	67 (100)
Govt. Medicine College	0 (0)	67 (100)	0 (0)	0 (0)	52 (85)
Private Medicine College	0 (0)	67 (100)	0 (0)	0 (0)	15 (15)
Govt. Management Institute	0 (0)	67 (100)	0 (0)	0 (0)	1 (1)
Private Management Institute	1 (11)	66 (89)	2 (5)	12 (10)	51 (72)
Govt. Polytechnic	1 (11)	66 (89)	2 (5)	9 (7)	54 (75)
Private Polytechnic	0 (0)	67 (100)	0 (0)	0 (0)	1 (2)
Govt. Vocational Training School/ITI	0 (0)	67 (100)	0 (0)	0 (0)	0 (0)
Private Vocational Training School/ITI	4 (23)	63 (77)	6 (8)	20 (29)	37 (40)
Govt. Non Formal Training Centre	0 (0)	67 (100)	4 (7)	4 (8)	59 (85)
Private Non Formal Training Centre	0 (0)	67 (100)	0 (0)	0 (0)	0 (0)
Govt. School For Disabled	0 (0)	67 (100)	0 (0)	0 (0)	67 (100)
Private School For Disabled	0 (0)	67 (100)	0 (0)	0 (0)	0 (0)
Government Others	0 (0)	67 (100)	0 (0)	0 (0)	0 (0)
Private Others	0 (0)	67 (100)	0 (0)	0 (0)	0 (0)

Note : Distance A : Less than 5 km; B : Between 5-10 km; C : 10+ km.; Source : Data Analysis is based on 2011 Census.

DISCLAIMER

The Terms of Use and Disclaimer of Datanet India Private Limited (hereinafter referred to as "Datanet") for use of this analysis report of **Addanki Assembly Constituency (Addanki Vidhan Sabha)** :-

1. **Assembly Factbook™** is a Registered Trade Mark owned by Datanet.
2. All the maps are sketched and graphical representation only and have not been drawn to the scale and also not to represent the actual geographical area or boundary of the unit.
3. The data for the aforesaid analysis is based on authentic sources and has been culled from the various publications of Census, CSO and NSSO for district and block level data, various central and state government departments, Central & State Elections Commissions and the concerned Returning Officers' releases, Electoral Rolls, Election results and allied publications, internal assessment, surveys, estimates and analysis. Therefore, certain adjustment of data at micro level may have been done to arrive closer to the macro data.
4. Data have been provided on an "As Is" and "As AVAILABLE" basis
5. The colours shown in the maps or diagram and charts of a particular party, alliance or AC are indicative and do not represent them.
6. This publication which includes maps, sheets, graphs and data would be the property under copyright of Datanet only. The user may use these for its internal study, analysis and research purposes. It's public display, re-selling or any commercial uses by the user are not allowed.
7. Datanet has taken due care and caution in compilation and processing of data and allied information, but does not guarantee the accuracy, adequacy or completeness of any information/analysis and will be not responsible for any errors or omissions or for the results obtained from the use of such information/analysis.
8. All the contents for the publication have been culled from various authentic sources and Datanet reasonably believes such sources to be reliable, but does not make any representations, express or implied as to the accuracy or fitness of use of such information. The information or contents of the information/analysis do not constitute advice and should not be relied upon in making (or refraining from making) any decision. Any reliance placed upon the information provided by Datanet is the sole responsibility and strictly at the user's risk.
9. In no event will Datanet be liable for any damages (including, without limitation, damages for loss of business projects, or loss of profits) arising in contract, tort or otherwise from the use of or inability to use any of its contents, or from any action taken (or refrained from being taken) as a result of using the analysis or any of its contents. Datanet its directors, owners, editors, officials, employees, distributor and agents or any associate will not be liable for any errors in the information contained or any consequences arising from the use of the contents of the provided information/analysis.
10. If any provision of these terms and conditions is held invalid or illegal or unenforceable for any reason by any court of competent jurisdiction, such provision shall be severed and the remainder of provisions of the terms and conditions shall continue in full force and effect as if the Term of Use had been executed with the invalid, illegal or unenforceable provision eliminated.
11. If there are any discrepancies in the information provided, please bring it to attention of Datanet for suitable rectification measures.

**Buy Online This Complete Book At
Datanet India eBooks Store**

www.indiastatpublications.com

or go directly at

[http://www.indiastatpublications.com/
Assembly_factbook/Andhra_Pradesh/Bapatla/Addanki](http://www.indiastatpublications.com/Assembly_factbook/Andhra_Pradesh/Bapatla/Addanki)

 **indiastat**elections

ISBN : 978-93-86662-00-2

