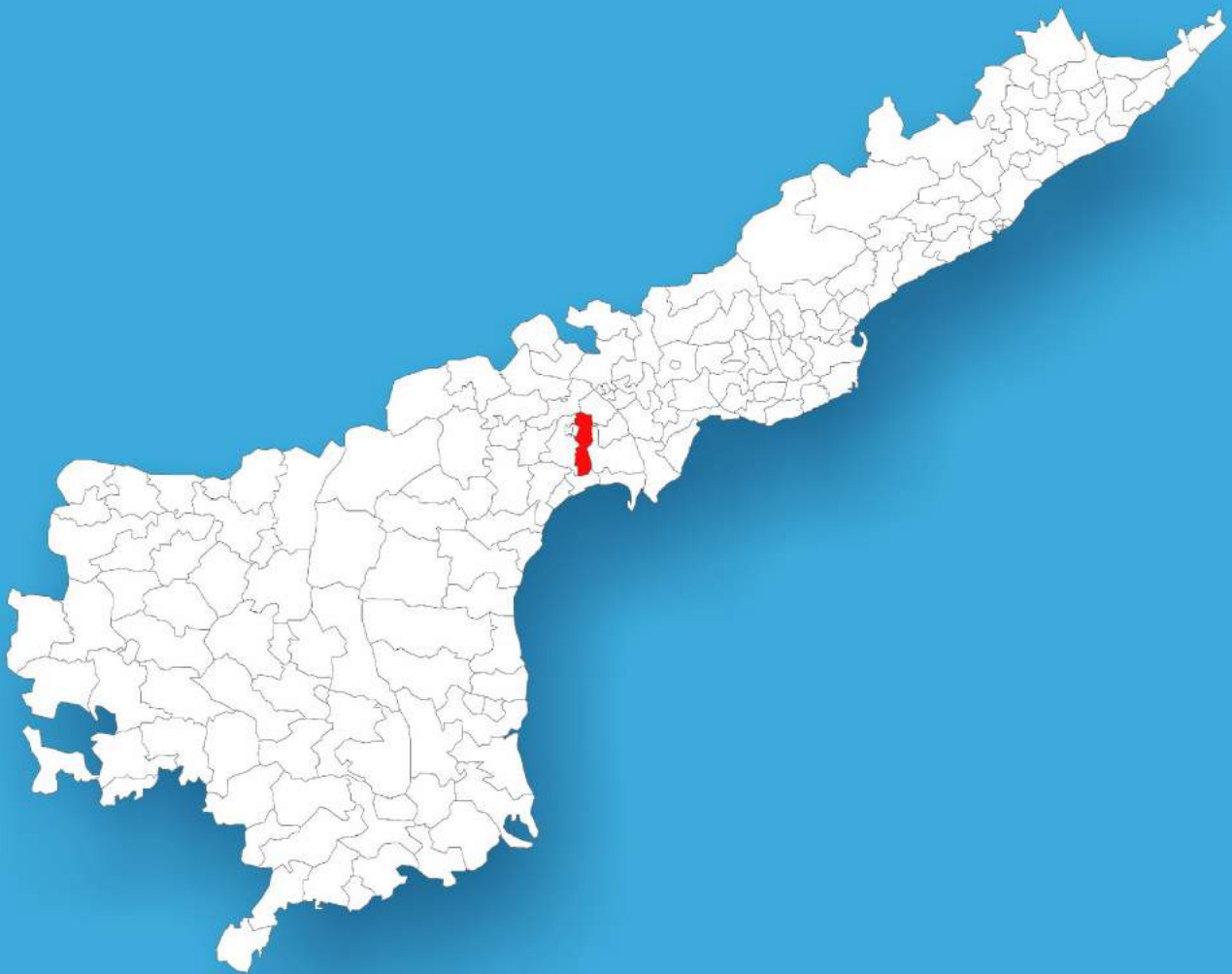




Andhra Pradesh

Assembly Factbook™

Ponnur Assembly Constituency



Key Electoral Data of Ponnur
Assembly Constituency (Vidhan Sabha)

Andhra Pradesh
Assembly FactbookTM
Ponnur Assembly Constituency



Ponnur Vidhan Sabha

Editor & Director

Dr. R.K. Thukral

Research Editor

Dr. Shafeeq Rahman

Compiled, Researched and Published by Datanet India Pvt. Ltd.

D-100, 1st Floor,

Okhla Industrial Area, Phase-I,
New Delhi- 110020.

Ph.: 91-11- 43580781-84

Email : support@indiastatpublications.com

Website : www.indiastatelections.com

Online Book Store :

www.indiastatpublications.com

Report No. : AFB/AP-088-0123

ISBN : 978-93-87415-96-6

First Edition : January, 2018

Sixth Updated Edition : January, 2023

Price : Rs. 11500/-

US\$ 310

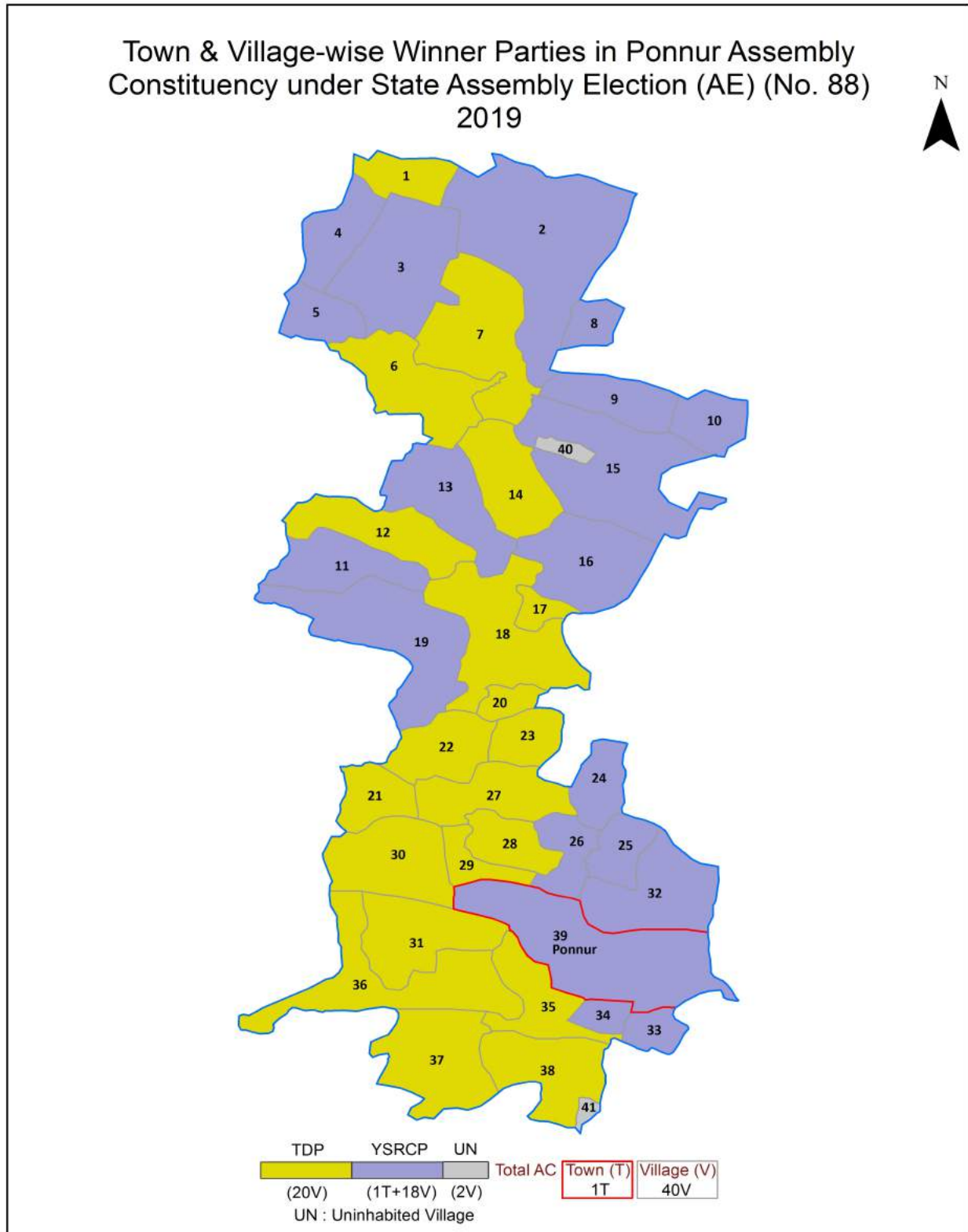
© Datanet India Pvt. Ltd.

All rights reserved. No part of this book may be reproduced, stored in a retrieval system or transmitted in any form or by any means, mechanical photocopying, photographing, scanning, recording or otherwise without the prior written permission of the publisher. Please refer to Disclaimer at page no. 220 for the use of this publication.

Printed in India

No.	Particulars	Page No.
	Introduction	
1	Assembly Constituency - (Vidhan Sabha) at a Glance Features of Assembly as per Delimitation Commission of India (2008)	1-2
	Location and Political Maps	
2	Location Map Boundaries of Assembly Constituency - (Vidhan Sabha) in District Boundaries of Assembly Constituency under Parliamentary Constituency - (Lok Sabha) Town & Village-wise Winner Parties- 2019-PE, 2019-AE, 2014-PE, 2014-AE, 2009-PE and 2009-AE	3-11
	Administrative Setup (2011)	
3	District Sub-district Towns Villages Inhabited Villages Uninhabited Villages Village Panchayat Intermediate Panchayat	12-15
	Demographics (2011)	
4	Population Households Rural/Urban Population Towns and Villages by Population Size Sex Ratio (Total & 0-6 Years) Religious Population Social Population Literacy Rate	16-17
	Electoral Features	
5	Important Dates of Last Elections Held Electors by Gender Service Electors Voters Voters Turnout Polling Stations & Average Number of Electors per Polling Station Electors by Age Group Present Elected Representatives	18-23
	Historical Summary Election Results	
6	Vote Share of Major Parties Winning Margin (Number & Percentage) Polarity of Parties Summary Result of Assembly Segment of Parliamentary Elections 2019, 2014, 2009, 2004 and 1999 Summary Result of Assembly Elections 2019, 2014, 2009, 2004, 1999, 1994, 1989, 1985, 1983, 1978, 1972, 1967, 1962 and 1955	24-46
	Polling Station Level Election Results	
7	Name and Number of Polling Station 2019-PE, 2019-AE, 2014-PE, 2014-AE, 2009-PE and 2009-AE Polling Station-wise Electoral, Voter & Voter Turnout 2019-PE, 2019-AE, 2014-PE, 2014-AE, 2009-PE and 2009-AE Polling Station wise Elections Results 2019-PE, 2019-AE, 2014-PE, 2014-AE, 2009-PE and 2009-AE	47-198
	Share of Assembly Constituency	
8	Share of Assembly Constituency - (Vidhan Sabha) in State, District and Parliamentary Constituency - (Lok Sabha)	199
	Socio-Economic Amenities (2011)	
9	Access to Administrative Units Agricultural, Manufacturing and Industrial Commodities Demographic Indicators Education Health & Manpower Drinking Water Supply Sanitation Entertainment and Receptions Infrastructure Power Food Allocation Distribution and Marketing of Agriculture Commodities Infrastructure Transport and Road Infrastructure Communication Banking and Financial Services Land Use Irrigation Source	201-215
10	Abbreviation & Sources	217-218
11	Disclaimer	220

Location & Political Map



Administrative Setup

List of Village Panchayat & Intermediate Panchayat (Block) Name - 2011

Village Name	Village Panchayat Name	Intermediate Panchayat Name
Agatha Varappadu	Agatha Varappadu	Pedakakani
Anumarlapudi	Anumarlapudi	Pedakakani
Aremanda	Aremanda, Gayamvaripalem, Thalapalem	Ponnur
Brahmanakodur	Brahmanakodur	Ponnur
Chebrolu	Chebrolu, Totlapalem	Chebrolu
Chintalapudi	Chintalapudi, Kasukurru	Ponnur
Dandamudi	Dandamudi, Kattempudi	Ponnur
Devarayabhotlapalem	Venkatakrishnapuram	Pedakakani
Doppalapudi	Doppalapudi	Ponnur
Godavarru	Godavarru, Gundavaram	Chebrolu
Jadavalli	Jadavalli	Ponnur
Jupudi	Jupudi	Ponnur
Kondamudi	Kondamudi, Aluru	Ponnur
Koppuravuru	Koppuravuru	Pedakakani
Mamillapalle	Mamillapalle	Ponnur
Manchala	Manchala	Chebrolu
Mannava	Mannava	Ponnur
Mulukuduru	Mulukuduru, Machavaram	Ponnur
Munipalle	Munipalle, Gollamudipalem	Ponnur
Nambur	Nambur, Venkatakrishnapuram	Pedakakani
Nandur	Nandur, Itikampadu	Ponnur
Narakodur	Narakodur	Chebrolu
Patchalatadiparru	Patchalatadiparru	Ponnur
Pathareddipalem	Chebrolu	Chebrolu
Pedakakani	Pedakakani	Pedakakani
Sekuru	Sekuru, Selapadu, V.N.Palem	Chebrolu
Sreerangapuram	Sreerangapuram	Chebrolu
Suddapalle	Suddapalle	Chebrolu
Takkellapadu	Takkellapadu, Ramachandrapalem	Pedakakani

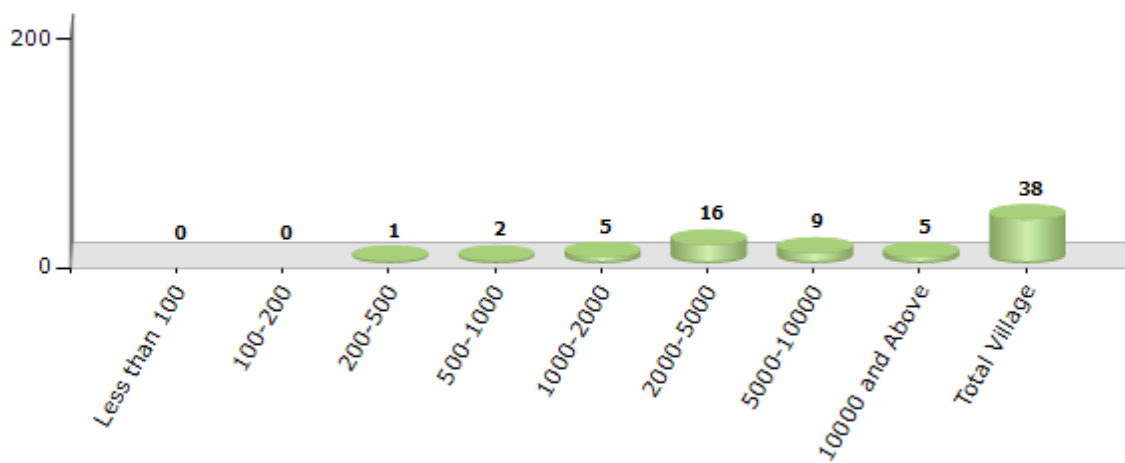
Contd....

Demographics

Number of Villages by Population Size - 2011

Less than 100	100-200	200-500	500-1000	1000-2000	2000-5000	5000-10000	10000 and Above	Total Village
0	0	1	2	5	16	9	5	38

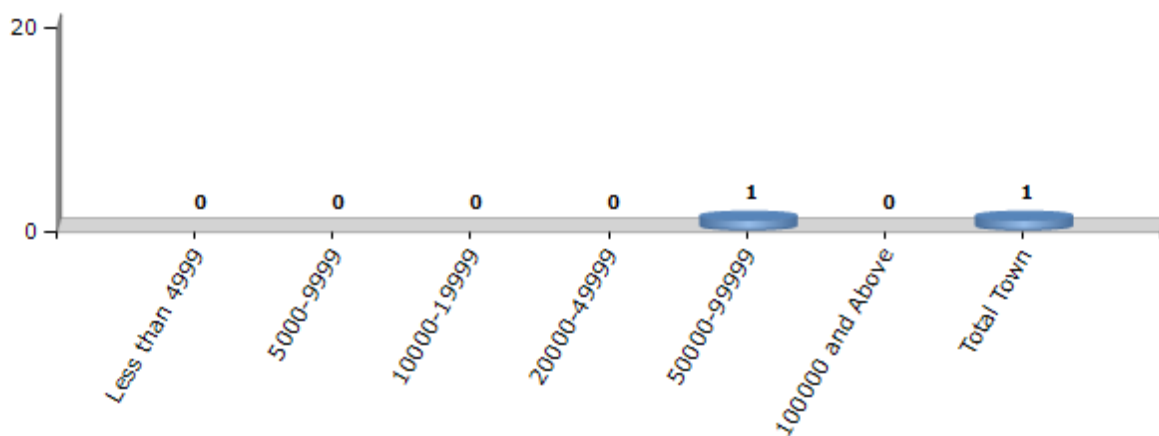
Number of Villages by Population Size - 2011



Number of Towns by Population Size - 2011

Less than 4999	5000-9999	10000-19999	20000-49999	50000-99999	100000 and Above	Total Town
0	0	0	0	1	0	1

Number of Towns by Population Size - 2011

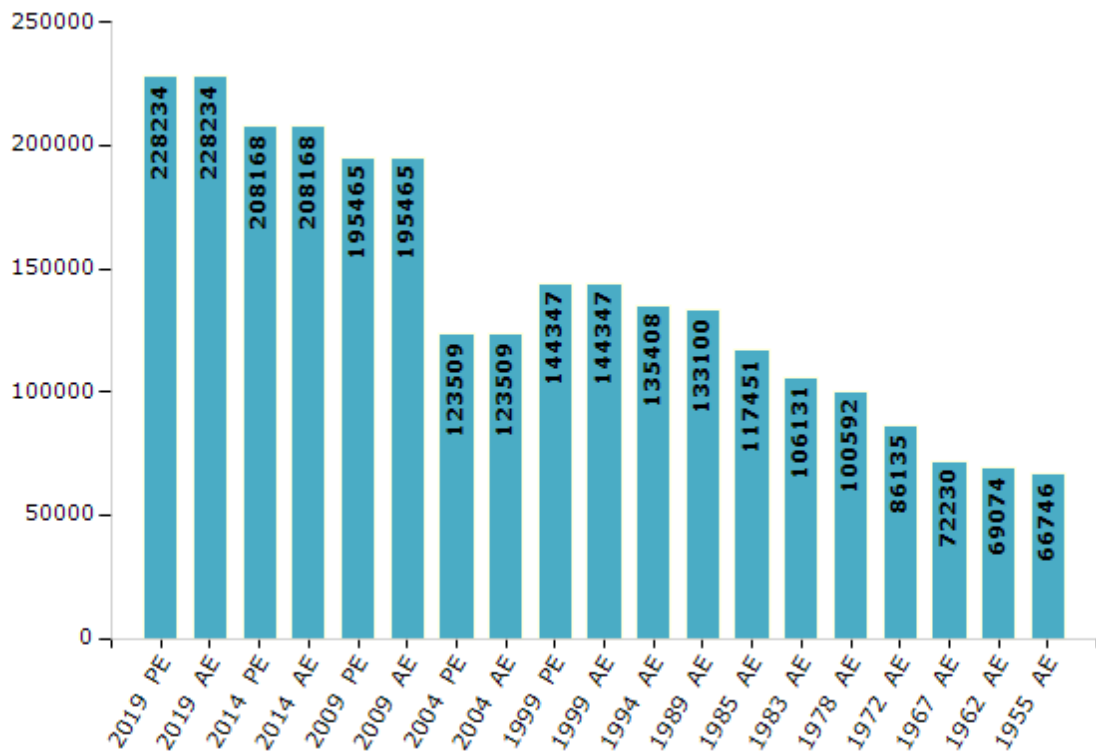


Electoral Features

Electors by Male & Female

Year	Male	Female	Others	Total	Year	Male	Female	Others	Total
2019 PE	110398	117818	18	228234	1994 AE	67411	67997	-	135408
2019 AE	110398	117818	18	228234	1989 AE	65479	67621	-	133100
2014 PE	101806	106349	13	208168	1985 AE	58533	58918	-	117451
2014 AE	101806	106349	13	208168	1983 AE	52240	53891	-	106131
2009 PE	94628	100837	-	195465	1978 AE	49928	50664	-	100592
2009 AE	94628	100837	-	195465	1972 AE	42498	43637	-	86135
2004 PE	60343	63166	-	123509	1967 AE	-	-	-	72230
2004 AE	60343	63166	-	123509	1962 AE	-	-	-	69074
1999 PE	71097	73250	-	144347	1957 AE	-	-	-	-
1999 AE	71097	73250	-	144347	1955 AE	-	-	-	66746

Number of Electors

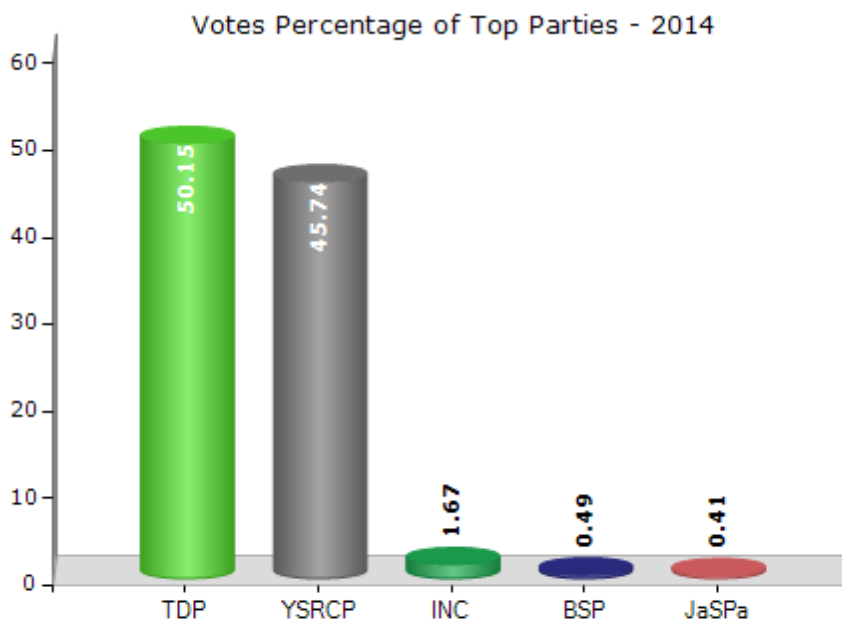


Note : AE : Assembly Election, PE : Assembly Segment of Parliamentary Election

Historical Summary Election Results

Summary Result of Assembly Election - 2014

Candidate Name	Party	Votes	Votes %
Dhulipalla Narendra Kumar	TDP	88386	50.15
Ravi Venkata Ramana	YSRCP	80625	45.74
Talla Venkatesh Yadav	INC	2947	1.67
Katti Dhanaraju	BSP	872	0.49
Sirasani Ratnanjan	JaSPa	723	0.41
Dasari Mariya Das	ICSP	411	0.23
Gajula Naga Bhushanarao	AAP	376	0.21
Chavali Edukondalu Yadav	IND	230	0.13
Shaik Abdul Khader	AIMIM	210	0.12
Chirumamilla Venkata Sivaiah	PPOI	209	0.12
Akisetty Udaya Bhaskar	IND	187	0.11
Mandru Anitha	IND	179	0.1
Pula Subrahmanyam	IND	130	0.07
	NOTA	766	0.43



Polling Station Level Election Results

Number and Name of Polling Stations (PS) (2019 AE)

Number of Polling Stations	Name of Polling Stations	Number of Polling Stations	Name of Polling Stations
1	Zilla Parishad High School, East Side Building, North Side 1st Room, Koppuravuru.	22	Mpes (Urdu) Western Side Room, Nambur
2	Zilla Parishad High School, South Side Building, East Side 1st Room, Koppuravuru	23	P.V.Z.P.H. School, South Wing, East 2nd Room, Nambur
3	Mpes, West Side Building North Room, Beside Zphs, Koppuravuru	24	P.V.Z.P.H. School, Southern Building, 3rd Room, Nambur
4	Mandal Parishad Elementary School, South Side Building, East Side 1st Room, Koppuravuru	25	P.V.Z.P. High School, South Side Building, West Side 2nd Room, Namburu.
5	Mpes (He) Southern Side Building, East Side Room, Venigandla	26	Anganvaadi Centere, Yadavapalem, Vijaya Bashkar Nagar, Nambur
6	M.P.E.S (He) Northern Side Building, East Side Room, Venigandla	27	M.P.Elemantry School, New Building Southern Side, Vijay Bhaskar Nagar, Nambur
7	Mandal Parishad Elementary School (He), South Side New Building, Venigandla	28	G. P. Office Meeting Hall, Nambur
8	Mandal Parishad Elementary School, North Side 1st Room, Yadavapalem, Venigandla Gollapalem H/O Venigandla	29	Mandal Parishad Elementary School, South Side 1st Room, Vijaya Bhaskar Nagar, Nambur.
9	Mandal Parishad Elementary School (Aa) North Side Building, North Side Room, Sc Colony, Venigandla. Venigandla H/O Yadavapalem	30	Mandal Parishad Elementary School, North Side 1st Room, Vijaya Bhaskar Nagar, Nambur.
10	Mandal Parishad Elementary School, North Side 2nd Room, Yadavapalem. Venigandla	31	Mandal Parishad Elementary School, South Side Building, East Side Room, Pathuru, Pedakakani.
11	Mandal Parishad Elementary School (Aa), North Side Building, South Side Room, Sc Colony, Venigandla. Gollapalem H/O Venigandla	32	Mandal Parishad Elementary School, West Side Building, North Side 1st Room, Pathuru, Pedakakani.
12	Mandal Parishad Elementary School (Aa), South Side Building Single Room, Sc Colony, Venigandla.	33	Mandal Parishad Elementary School, South Side Building, West Side Room, Pathuru, Pedakakani.
13	Mandal Parishad Upper Primary School, North Side 1st Room, Agathavarappadu. Agatavarappadu	34	Mandal Parishad Elementary School, South Side Room, Vaddera Colony, Pedakakani.
14	Mandal Parishad Upper Primary School, North Side 2nd Room, Agathavarappadu. Agatavarapadu	35	M.P.E.S. (Urdu) North Side Building, Single Room, Takkellapadu Road, Pedakakani
15	Sri Gujjula Mahalakshamma Z.P. Girls High School, South Side 3rd Room, Nambur. Namburu	36	M.P.Primary School (Urdu) Sourthern Building, Pedakakani
16	Sri Gujjula Mahalakshamma Z.P. Girls High School, South Side 4th Room, Nambur.	37	Anganvaadi Building, Vengalarao Nagar, Pedakakani
17	Sri Gujjula Mahalakshamma Z.P. Girls High School, North Side 1st Room, Nambur.	38	Community Hall Vengalaraonagar, Pedakakani
18	Sri Gujjula Mahalakshamma Z.P. Girls High School, North Side 2nd Room, Nambur.	39	Community Hall, Western Side Part, Vengalaraonagar, Pedakakani.
19	Sri Gujjula Mahalakshamma Z.P. Girls High School, South Side 2nd Room, Nambur.	40	M.P.E.S. (Adarsh), West Side Building, Single Room, Yadavapalem, Pedakakani.
20	Sri Mahila Mandali Bhavanam, Namburu	41	Z.P. High School, North Side, 2nd Room, Pedakakani.
21	Mandal Parishad Elementary School (Urdu), East Side Room, Nambur.	42	Z.P.H.S., New Building, East Side, 2nd Room, Beside M.P.D.O. Office, Main Road, Pedakakani.

Contd....

Polling Station Level Election Results

Polling Station-wise Votes Secured by Overall Top Five Parties in Ponnur Assembly in Assembly Election (AE) under Guntur Parliamentary Constituency in Andhra Pradesh (2019)

Number of Polling Station	Winner - Kilari Venkata Roshaiiah (YSRCP)	Runner-up - Dhulipalla Narendra Kumar (TDP)	3rd - Boni Parvathi (Naidu) (JnP)	4th - Jakka Naga Srinivasa Vara Prasad (INC)	5th - Cheedepudi Bala Vijaya Bhaskaraa Reddy (BJP)	NOTA	Other	Total Votes Secured
36	236	337	81	7	1	2	6	670
37	476	428	31	7	2	5	5	954
38	434	235	25	3	2	0	4	703
39	149	197	21	9	3	0	2	381
40	440	433	37	1	3	9	7	930
41	380	385	79	11	11	3	1	870
42	178	216	32	6	1	1	0	434
43	199	260	39	6	2	2	5	513
44	374	283	21	7	1	9	1	696
45	198	490	13	8	4	4	3	720
46	108	519	22	7	4	4	1	665
47	417	412	90	12	7	5	7	950
48	311	555	85	4	2	3	7	967
49	644	264	19	10	0	3	3	943
50	597	285	13	5	1	5	1	907
51	432	431	22	11	4	1	0	901
52	532	387	10	11	1	4	3	948
53	117	81	258	6	5	1	9	477
54	128	641	17	9	1	3	2	801
55	166	702	15	5	3	3	2	896
56	191	460	22	6	3	2	4	688
57	128	409	5	7	2	1	1	553
58	232	642	19	12	0	2	5	912
59	65	726	10	2	1	1	0	805
60	552	191	6	4	2	5	3	763
61	225	247	10	12	2	3	1	500
62	14	315	0	0	1	0	1	331
63	202	597	205	8	0	5	7	1024
64	199	596	40	6	2	7	2	852
65	413	333	6	1	1	2	2	758
66	230	643	18	6	3	1	3	904
67	138	347	124	5	3	1	5	623
68	184	185	343	11	2	2	9	736
69	185	193	285	7	2	1	5	678
70	157	86	18	0	2	1	1	265

Contd....

Polling Station Level Election Results

Winner, Runner-up and 3rd Party Position & Winning Margin According to Polling Stations in Ponnur Assembly in Assembly Election (AE) under Guntur Parliamentary Constituency in Andhra Pradesh (2019)

Polling Station Number	Winner Party	Winner Votes (%)	Runner-up Party	Runner-up Votes (%)	Winning Margin Votes (%)	Third Party	Third Party Votes (%)	Other Votes (%)
75	TDP	534 (57.85)	YSRCP	318 (34.45)	216 (23.4)	JnP	18 (1.95)	53 (5.74)
76	YSRCP	503 (54.38)	TDP	357 (38.59)	146 (15.79)	JnP	19 (2.05)	46 (4.97)
77	YSRCP	694 (69.82)	TDP	265 (26.66)	429 (43.16)	INC	14 (1.41)	21 (2.11)
78	YSRCP	367 (73.69)	TDP	118 (23.69)	249 (50)	JnP	6 (1.2)	7 (1.41)
79	TDP	394 (48.7)	YSRCP	366 (45.24)	28 (3.46)	JnP	25 (3.09)	24 (2.97)
80	TDP	481 (59.6)	YSRCP	288 (35.69)	193 (23.91)	JnP	23 (2.85)	15 (1.86)
81	TDP	357 (54.09)	YSRCP	273 (41.36)	84 (12.73)	JnP	7 (1.06)	23 (3.48)
82	TDP	362 (49.79)	YSRCP	322 (44.29)	40 (5.5)	JnP	8 (1.1)	35 (4.81)
83	YSRCP	298 (50.59)	TDP	263 (44.65)	35 (5.94)	INC	13 (2.21)	15 (2.55)
84	YSRCP	594 (62)	TDP	327 (34.13)	267 (27.87)	INC	16 (1.67)	21 (2.19)
85	YSRCP	535 (64)	TDP	256 (30.62)	279 (33.38)	INC	18 (2.15)	27 (3.23)
86	TDP	494 (81.38)	YSRCP	83 (13.67)	411 (67.71)	JnP	22 (3.62)	8 (1.32)
87	YSRCP	376 (66.2)	TDP	178 (31.34)	198 (34.86)	JnP	5 (0.88)	9 (1.58)
88	YSRCP	418 (52.38)	TDP	353 (44.24)	65 (8.14)	JnP	13 (1.63)	14 (1.75)
89	YSRCP	412 (63.68)	TDP	187 (28.9)	225 (34.78)	INC	18 (2.78)	30 (4.64)
90	TDP	529 (52.79)	YSRCP	428 (42.71)	101 (10.08)	JnP	19 (1.9)	26 (2.59)
91	TDP	570 (57.58)	YSRCP	387 (39.09)	183 (18.49)	JnP	12 (1.21)	21 (2.12)
92	YSRCP	292 (34.93)	TDP	280 (33.49)	12 (1.44)	JnP	236 (28.23)	28 (3.35)
93	YSRCP	251 (66.58)	TDP	115 (30.5)	136 (36.08)	INC	2 (0.53)	9 (2.39)
94	TDP	430 (65.95)	YSRCP	178 (27.3)	252 (38.65)	JnP	37 (5.67)	7 (1.07)
95	TDP	356 (65.56)	YSRCP	162 (29.83)	194 (35.73)	JnP	15 (2.76)	10 (1.84)
96	JnP	523 (58.7)	TDP	185 (20.76)	338 (37.94)	YSRCP	152 (17.06)	31 (3.48)
97	YSRCP	280 (48.11)	TDP	197 (33.85)	83 (14.26)	JnP	95 (16.32)	10 (1.72)
98	YSRCP	486 (62.47)	TDP	254 (32.65)	232 (29.82)	JnP	15 (1.93)	23 (2.96)
99	YSRCP	471 (52.68)	TDP	389 (43.51)	82 (9.17)	JnP	11 (1.23)	23 (2.57)
100	YSRCP	153 (60.71)	TDP	86 (34.13)	67 (26.58)	JnP	6 (2.38)	7 (2.78)
101	YSRCP	555 (66.15)	TDP	248 (29.56)	307 (36.59)	INC	12 (1.43)	24 (2.86)
102	YSRCP	421 (56.59)	TDP	307 (41.26)	114 (15.33)	INC	6 (0.81)	10 (1.34)
103	YSRCP	600 (78.95)	TDP	145 (19.08)	455 (59.87)	INC	7 (0.92)	8 (1.05)
104	TDP	467 (48.49)	YSRCP	465 (48.29)	2 (0.2)	INC	10 (1.04)	21 (2.18)
105	YSRCP	499 (49.26)	TDP	479 (47.29)	20 (1.97)	INC	14 (1.38)	21 (2.07)
106	YSRCP	509 (56.49)	TDP	353 (39.18)	156 (17.31)	INC	11 (1.22)	28 (3.11)
107	YSRCP	557 (61.14)	TDP	324 (35.57)	233 (25.57)	INC	9 (0.99)	21 (2.31)
108	YSRCP	254 (64.63)	TDP	130 (33.08)	124 (31.55)	INC	4 (1.02)	5 (1.27)
109	TDP	752 (85.84)	YSRCP	105 (11.99)	647 (73.85)	INC	8 (0.91)	11 (1.26)
110	TDP	324 (57.65)	YSRCP	222 (39.5)	102 (18.15)	INC	5 (0.89)	11 (1.96)
111	TDP	611 (77.83)	YSRCP	151 (19.24)	460 (58.59)	INC	6 (0.76)	17 (2.17)

Contd....

Socio-Economic Amenities - Rural

Access to Education Facilities

Particulars	Number of Villages (% of Population)				
	Available	Not Available	If Not Available (Distance of Nearest Facility)		
			A	B	C
Govt. Primary School	38 (100)	0 (0)	0 (0)	0 (0)	0 (0)
Private Primary School	9 (46)	29 (54)	0 (0)	0 (0)	0 (0)
Govt. Middle School	30 (92)	8 (8)	6 (7)	2 (1)	0 (0)
Private Middle School	7 (36)	31 (64)	0 (0)	0 (0)	0 (0)
Govt. Secondary School	19 (77)	19 (23)	12 (16)	6 (6)	0 (0)
Private Secondary School	4 (25)	34 (75)	1 (1)	0 (0)	0 (0)
Govt. Senior Secondary School	5 (25)	33 (75)	6 (14)	16 (26)	4 (2)
Private Senior Secondary School	2 (20)	36 (80)	3 (7)	1 (4)	1 (2)
Govt. Arts and Science Degree College	1 (6)	37 (94)	12 (25)	16 (45)	6 (10)
Private Arts and Science Degree College	1 (9)	37 (91)	1 (2)	1 (2)	0 (0)
Govt. Engineering College	0 (0)	38 (100)	0 (0)	0 (0)	0 (0)
Private Engineering College	5 (24)	33 (76)	13 (23)	19 (52)	1 (1)
Govt. Medicine College	0 (0)	38 (100)	1 (1)	6 (29)	31 (70)
Private Medicine College	0 (0)	38 (100)	0 (0)	0 (0)	0 (0)
Govt. Management Institute	1 (9)	37 (91)	1 (2)	3 (16)	0 (0)
Private Management Institute	2 (10)	36 (90)	11 (22)	15 (35)	5 (5)
Govt. Polytechnic	0 (0)	38 (100)	10 (17)	13 (41)	15 (42)
Private Polytechnic	0 (0)	38 (100)	0 (0)	0 (0)	0 (0)
Govt. Vocational Training School/ITI	0 (0)	38 (100)	10 (17)	13 (41)	15 (42)
Private Vocational Training School/ITI	0 (0)	38 (100)	0 (0)	0 (0)	0 (0)
Govt. Non Formal Training Centre	0 (0)	38 (100)	10 (17)	13 (41)	15 (42)
Private Non Formal Training Centre	0 (0)	38 (100)	0 (0)	0 (0)	0 (0)
Govt. School For Disabled	0 (0)	38 (100)	1 (1)	6 (29)	31 (70)
Private School For Disabled	0 (0)	38 (100)	0 (0)	0 (0)	0 (0)
Government Others	0 (0)	38 (100)	0 (0)	0 (0)	0 (0)
Private Others	0 (0)	38 (100)	0 (0)	0 (0)	0 (0)

Note : Distance A : Less than 5 km; B : Between 5-10 km; C : 10+ km.; Source : Data Analysis is based on 2011 Census.

DISCLAIMER

The Terms of Use and Disclaimer of Datanet India Private Limited (hereinafter referred to as "Datanet") for use of this analysis report of **Ponnur Assembly Constituency (Ponnur Vidhan Sabha)** :-

1. **Assembly Factbook™** is a Registered Trade Mark owned by Datanet.
2. All the maps are sketched and graphical representation only and have not been drawn to the scale and also not to represent the actual geographical area or boundary of the unit.
3. The data for the aforesaid analysis is based on authentic sources and has been culled from the various publications of Census, CSO and NSSO for district and block level data, various central and state government departments, Central & State Elections Commissions and the concerned Returning Officers' releases, Electoral Rolls, Election results and allied publications, internal assessment, surveys, estimates and analysis. Therefore, certain adjustment of data at micro level may have been done to arrive closer to the macro data.
4. Data have been provided on an "As Is" and "As AVAILABLE" basis
5. The colours shown in the maps or diagram and charts of a particular party, alliance or AC are indicative and do not represent them.
6. This publication which includes maps, sheets, graphs and data would be the property under copyright of Datanet only. The user may use these for its internal study, analysis and research purposes. It's public display, re-selling or any commercial uses by the user are not allowed.
7. Datanet has taken due care and caution in compilation and processing of data and allied information, but does not guarantee the accuracy, adequacy or completeness of any information/analysis and will be not responsible for any errors or omissions or for the results obtained from the use of such information/analysis.
8. All the contents for the publication have been culled from various authentic sources and Datanet reasonably believes such sources to be reliable, but does not make any representations, express or implied as to the accuracy or fitness of use of such information. The information or contents of the information/analysis do not constitute advice and should not be relied upon in making (or refraining from making) any decision. Any reliance placed upon the information provided by Datanet is the sole responsibility and strictly at the user's risk.
9. In no event will Datanet be liable for any damages (including, without limitation, damages for loss of business projects, or loss of profits) arising in contract, tort or otherwise from the use of or inability to use any of its contents, or from any action taken (or refrained from being taken) as a result of using the analysis or any of its contents. Datanet its directors, owners, editors, officials, employees, distributor and agents or any associate will not be liable for any errors in the information contained or any consequences arising from the use of the contents of the provided information/analysis.
10. If any provision of these terms and conditions is held invalid or illegal or unenforceable for any reason by any court of competent jurisdiction, such provision shall be severed and the remainder of provisions of the terms and conditions shall continue in full force and effect as if the Term of Use had been executed with the invalid, illegal or unenforceable provision eliminated.
11. If there are any discrepancies in the information provided, please bring it to attention of Datanet for suitable rectification measures.

**Buy Online This Complete Book At
Datanet India eBooks Store**

www.indiastatpublications.com

or go directly at

[http://www.indiastatpublications.com/
Assembly_factbook/Andhra_Pradesh/Guntur/Ponnur](http://www.indiastatpublications.com/Assembly_factbook/Andhra_Pradesh/Guntur/Ponnur)

 **india**stat**elections**

ISBN : 978-93-87415-96-6

