



Andhra Pradesh

Assembly Factbook™

Atmakur Assembly Constituency



Key Electoral Data of Atmakur
Assembly Constituency (Vidhan Sabha)

Andhra Pradesh
Assembly FactbookTM
Atmakur Assembly Constituency



Atmakur Vidhan Sabha

Editor & Director

Dr. R.K. Thukral

Research Editor

Dr. Shafeeq Rahman

Compiled, Researched and Published by Datanet India Pvt. Ltd.

D-100, 1st Floor,

Okhla Industrial Area, Phase-I,
New Delhi- 110020.

Ph.: 91-11- 43580781-84

Email : support@indiastatpublications.com

Website : www.indiastatelections.com

Online Book Store :

www.indiastatpublications.com

Report No. : AFB/AP-115-0123

ISBN : 978-93-87415-09-6

First Edition : January, 2018

Sixth Updated Edition : January, 2023

Price : Rs. 11500/-

US\$ 310

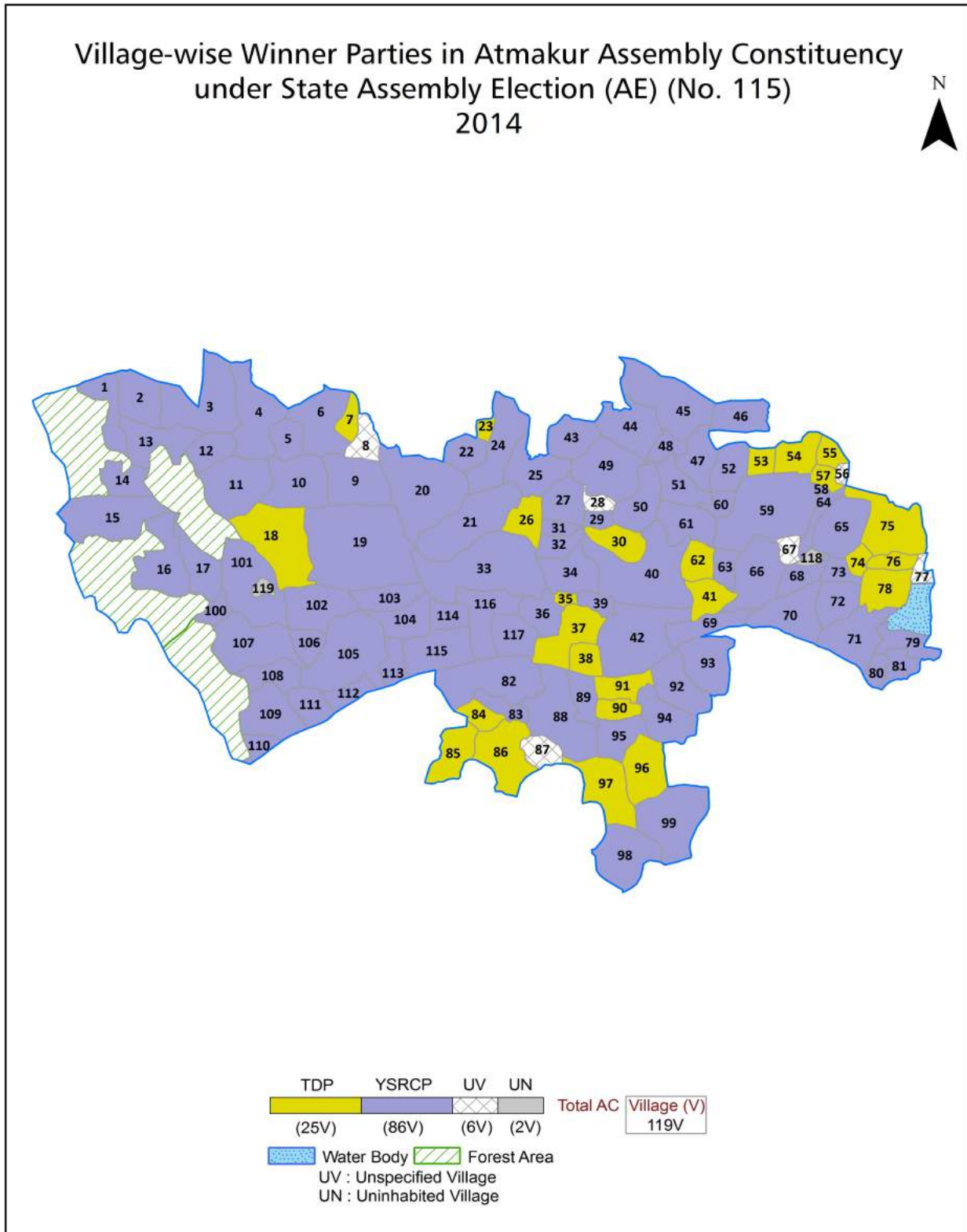
© Datanet India Pvt. Ltd.

All rights reserved. No part of this book may be reproduced, stored in a retrieval system or transmitted in any form or by any means, mechanical photocopying, photographing, scanning, recording or otherwise without the prior written permission of the publisher. Please refer to Disclaimer at page no. 230 for the use of this publication.

Printed in India

No.	Particulars	Page No.
	Introduction	
1	Assembly Constituency - (Vidhan Sabha) at a Glance Features of Assembly as per Delimitation Commission of India (2008)	1-2
	Location and Political Maps	
2	Location Map Boundaries of Assembly Constituency - (Vidhan Sabha) in District Boundaries of Assembly Constituency under Parliamentary Constituency - (Lok Sabha) Village-wise Winner Parties- 2019-PE, 2019-AE, 2014-PE, 2014-AE, 2009-PE and 2009-AE	3-11
	Administrative Setup (2011)	
3	District Sub-district Towns Villages Inhabited Villages Uninhabited Villages Village Panchayat Intermediate Panchayat	12-19
	Demographics (2011)	
4	Population Households Rural/Urban Population Villages by Population Size Sex Ratio (Total & 0-6 Years) Religious Population Social Population Literacy Rate	20-21
	Electoral Features	
5	Important Dates of Last Elections Held Electors by Gender Service Electors Voters Voters Turnout Polling Stations & Average Number of Electors per Polling Station Electors by Age Group Present Elected Representatives	22-27
	Historical Summary Election Results	
6	Vote Share of Major Parties Winning Margin (Number & Percentage) Polarity of Parties Summary Result of Assembly Segment of Parliamentary Elections 2019, 2014, 2009, 2004 and 1999 Summary Result of Assembly Elections 2019, 2014, 2009, 2004, 1999, 1994, 1989, 1985, 1983, 1978, 1972, 1967, 1962, 1957 and 1955	28-51
	Polling Station Level Election Results	
7	Name and Number of Polling Station 2019-PE, 2019-AE, 2014-PE, 2014-AE, 2009-PE and 2009-AE Polling Station-wise Electoral, Voter & Voter Turnout 2019-PE, 2019-AE, 2014-PE, 2014-AE, 2009-PE and 2009-AE Polling Station wise Elections Results 2019-PE, 2019-AE, 2014-PE, 2014-AE, 2009-PE and 2009-AE	52-208
	Share of Assembly Constituency	
8	Share of Assembly Constituency - (Vidhan Sabha) in State, District and Parliamentary Constituency - (Lok Sabha)	209
	Socio-Economic Amenities (2011)	
9	Access to Administrative Units Agricultural, Manufacturing and Industrial Commodities Demographic Indicators Education Health & Manpower Drinking Water Supply Sanitation Entertainment and Recreations Infrastructure Power Food Allocation Distribution and Marketing of Agriculture Commodities Infrastructure Transport and Road Infrastructure Communication Banking and Financial Services Land Use Irrigation Source	211-225
10	Abbreviation & Sources	227-228
11	Disclaimer	230

Location & Political Map



Administrative Setup

List of Village Panchayat & Intermediate Panchayat (Block) Name - 2011

Village Name	Village Panchayat Name	Intermediate Panchayat Name
Akbarabad	Akbarabad	Anumasamudrampeta
Allampadu	Allampadu, Marripadu, Khadarpur	Marripadu
Amanichiruvella	Amanichiruvella	Ananthasagaram
Ananthasagaram	Ananthasagaram, Manchalapalli, Mustapuram	Ananthasagaram
Annareddipalem	Annareddypalem	Sangam
Anumasamudram	Anumasamudram	Anumasamudrampeta
Anumasamudrampeta	Anumasamudrampeta	Anumasamudrampeta
Aravedu	Araveedu	Atmakur
Atmakur	Atmakuru	Atmakur
Bandarupalle	Bandarupalle	Atmakur
Battepadu	Battepadu	Atmakur
Bedusupalle	Bedusupalle, Lingammagunta	Ananthasagaram
Bheemavaram	Bheemavaram	Marripadu
Billupadu	Nagulavellaturu	Chejerla
Bommavaram	Bommavaram	Ananthasagaram
Botikarlapadu	Padakandla	Atmakur
Boyila Chiruvella	Boyila Chiruvella	Atmakur
Brahmanapalle	Brahmanapalle	Marripadu
Budawada	Budawada	Marripadu
Chabolu	Chabolu	Marripadu
Chandulurupadu	Anumasamudrampeta	Anumasamudrampeta
Chapurallapalle	Bommavaram	Ananthasagaram
Chejerla	Chejerla, Madapalle, Bodipadu	Chejerla
Chennavarappadu	Chennavarappadu	Sangam
Chilakapadu	Chilakapadu, Yepilagunta	Marripadu
Chinamachanur	Chinamachanuru	Marripadu
Chiramana	Chiramana	Anumasamudrampeta
Chiruvella Khandrika	Boyila Chiruvella	Atmakur
Chittaluru	Chittaluru, Adurupalli	Chejerla

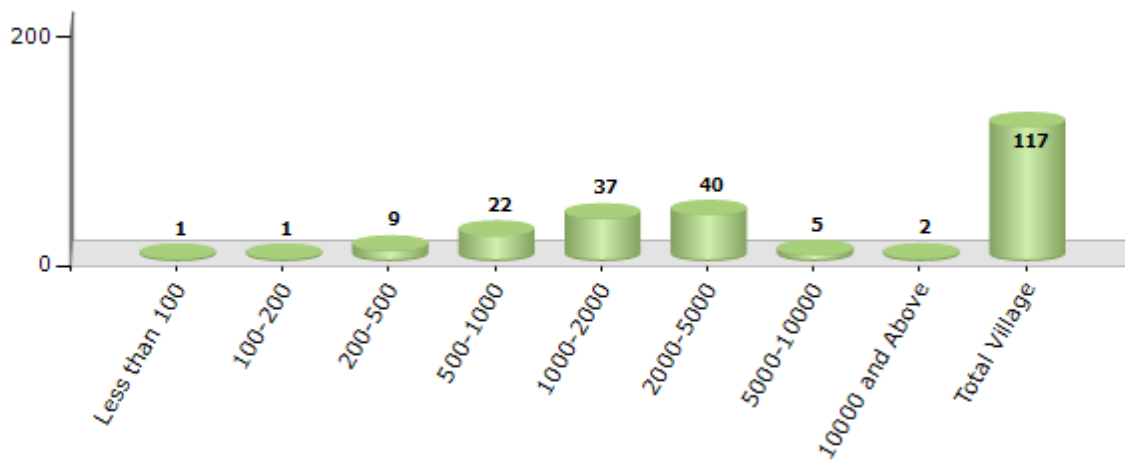
Contd....

Demographics

Number of Villages by Population Size - 2011

Less than 100	100-200	200-500	500-1000	1000-2000	2000-5000	5000-10000	10000 and Above	Total Village
1	1	9	22	37	40	5	2	117

Number of Villages by Population Size - 2011

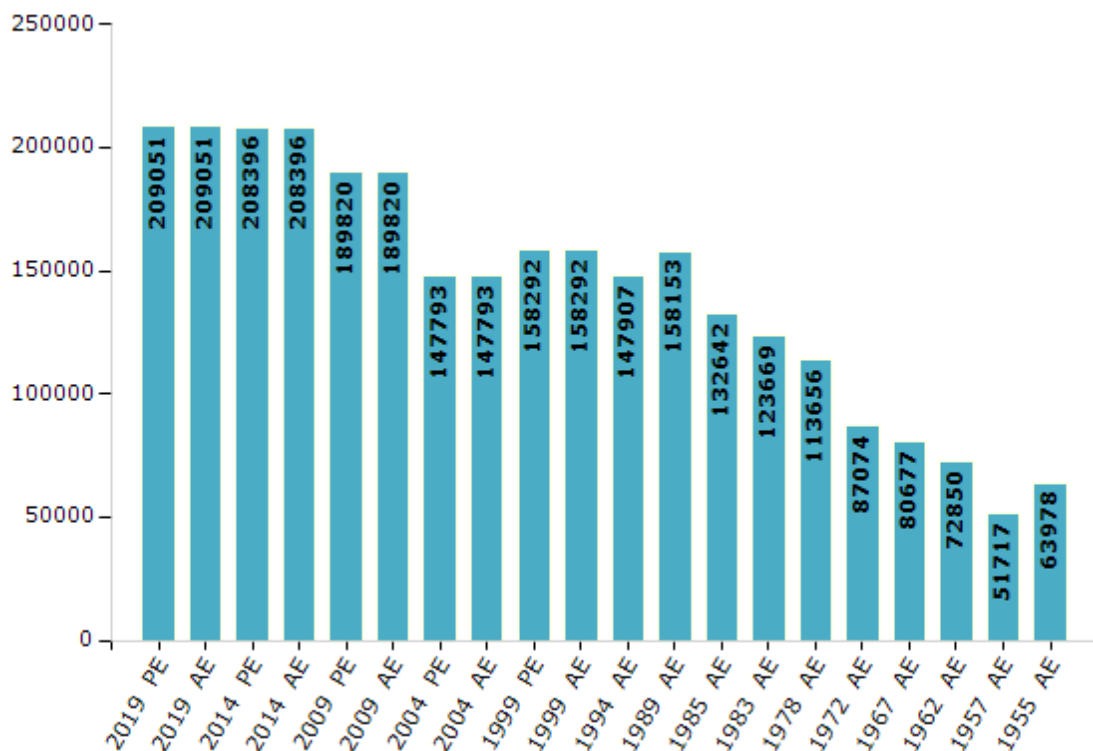


Electoral Features

Electors by Male & Female

Year	Male	Female	Others	Total	Year	Male	Female	Others	Total
2019 PE	103823	105216	12	209051	1994 AE	73716	74191	-	147907
2019 AE	103823	105216	12	209051	1989 AE	78596	79557	-	158153
2014 PE	103577	104796	23	208396	1985 AE	66106	66536	-	132642
2014 AE	103577	104796	23	208396	1983 AE	61601	62068	-	123669
2009 PE	93629	96191	-	189820	1978 AE	57948	55708	-	113656
2009 AE	93629	96191	-	189820	1972 AE	43481	43593	-	87074
2004 PE	73093	74700	-	147793	1967 AE	-	-	-	80677
2004 AE	73093	74700	-	147793	1962 AE	-	-	-	72850
1999 PE	78751	79541	-	158292	1957 AE	-	-	-	51717
1999 AE	78751	79541	-	158292	1955 AE	-	-	-	63978

Number of Electors

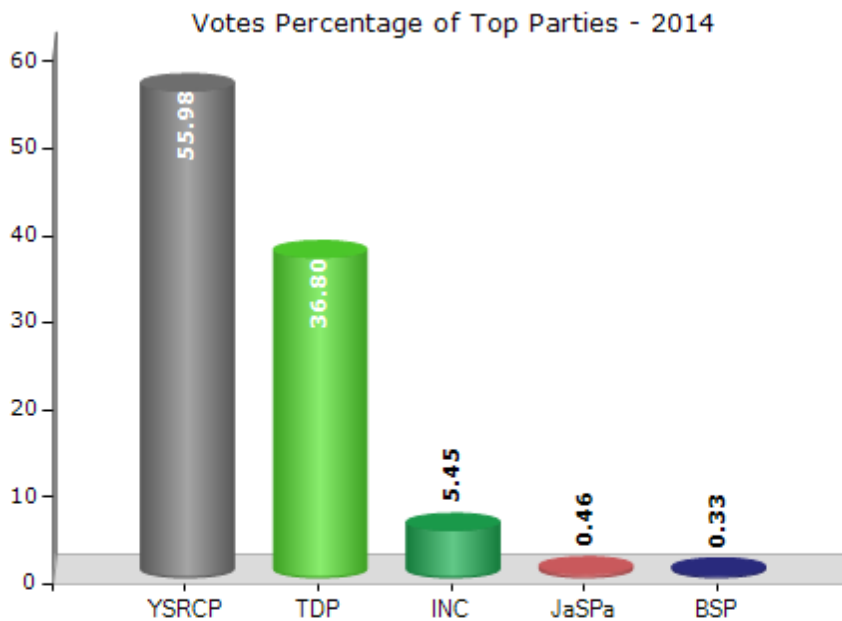


Note : AE : Assembly Election, PE : Assembly Segment of Parliamentary Election

Historical Summary Election Results

Summary Result of Assembly Election - 2014

Candidate Name	Party	Votes	Votes %
Mekapati Goutham Reddy	YSRCP	91686	55.98
Guturu Murali Kanna Babu	TDP	60274	36.8
Anam Ramanarayana Reddy	INC	8927	5.45
Vijaya Bhaskar Reddy Valluru	JaSPa	749	0.46
Nelaturi Narasimhulu	BSP	548	0.33
Sk .Khadar Masthan	ARPS	486	0.3
Challa Viswa Sundara Rao	IND	249	0.15
Ravulakollu Adilakshmi	IND	205	0.13
	NOTA	664	0.41



Polling Station Level Election Results

Number and Name of Polling Stations (PS) (2019 AE)

Number of Polling Stations	Name of Polling Stations	Number of Polling Stations	Name of Polling Stations
1	Mandal Praja Parishad Ele. School, Venkatapuram	22	M.P.U.P. School, 5th Class Room Thikkavaram Tikkavaram Pallavolu Majra
2	Zilla Praja Parishad High School Kampasamudram	23	M.P.U.P. School, 2nd Class Room Thikkavaram
3	Zilla Praja Parishad High School Kampasamudram	24	Zilla Praja Parishad High School, Room No. 3 South Room, Marripadu
4	Mandal Praja Parishad.Ele. School Krishnapuram Krishnapuram Budavada	25	Zilla Praja Parishad High School, Marripadu X-Class Room
5	Mandal Praja Parishad. Ele. School Brahmanapalli Brahmanapalle	26	Z.P.P. High School Marripadu
6	Mandal Praja Parishad Ele. School Brahmanapalli	27	Mandal Praja Parishad Upper Primary School, 5th And 6th Class Room Kadirinenipalle Kudirineni Palle
7	Mandal Praja Parishad Upper Primary School Chabolu	28	M.P.P. School 4th Class Room Chinamachanuru Chinamachanooru
8	Mandal Praja Parishad. School, Bata Mittapalem 1st Class Room Naginenigunta Naginenikunta Majra Bata	29	Mandal Praja Parishad. Ele. School Nerdhanampadu Nerdhanampadu
9	Z.P.H. School 9th Class Room 1 Bata Mittapalem Timmanayudu Palle	30	Zilla Praja Parishadhigh School, Polireddipalli Nagarajupadu
10	Mandal Praja Parishad. Ele. School Kadirinaidupalli Kadiri Naidu Palle	31	Mandal Praja Parishad.Ele. School Allampadu Kotha Allampadu
11	Mandal Praja Parishad Upper Primary School Padamatinaidupalli	32	M.P.U.P. School Nadimuru Bhimavaram
12	Mandal Praja Parishad Upper Primary School, South East North Face Room, Padamatinaidu Palli	33	M.P.U.P. School Nadimuru Bhimavaram
13	Mandal Praja Parishad.Ele. School, Rajupalem	34	M.P.U.P. School Ponguru Kandriga
14	Zilla Praja Parishad High School Chunchuluru	35	Mandal Praja Parishad. School Kethigunta
15	Mandal Praja Parishad Upper PrimarySchool Pegallapadu Pe Galla Padu	36	Z.P.P. High School Ponguru
16	Mandal Praja Parishad Upper Primary School Budawada	37	Z.P.P. High School Ponguru
17	Mandal Praja Parishad.Ele. School Thimmayapalem Thimmaya Palem	38	Z.P.P. High School Nandavaram
18	Mandal Praja Parishad.Ele. School Epilagunta Epilgunta	39	Z.P.P. High School Nandavaram
19	Z.P.H. School 8th Class Room Thimmanaidupeta Chilakapadu Chilk Padu	40	Z.P.P. High School Nandavaram
20	M.P.U.P. School 1st Class Room Irlapadu Irla Padu	41	Kondaleru Rehabilitation Center Primary School Ramanaidupalli Rama Nayudu Palle
21	M.P.U.P. School South West Side Room, Irlapadu Irla Padu	42	M.P.U.P. School, 2nd Class Room Dharmarao Cheruvupalli

Contd....

Polling Station Level Election Results

Polling Station-wise Votes Secured by Overall Top Five Parties in Atmakur Assembly in Assembly Election (AE) under Nellore Parliamentary Constituency in Andhra Pradesh (2019)

Number of Polling Station	Winner - Mekapati Goutham Reddy (YSRCP)	Runner-up - Bollineni Krishnaiah (TDP)	3rd - Anjaneya Reddy Karnati (BJP)	4th - Mandala Padmaja (BSP)	5th - Cheerla Chinnaa Reddy (JnP)	NOTA	Other	Total Votes Secured
36	428	214	8	7	4	9	2	672
37	286	287	7	10	17	8	10	625
38	439	259	24	7	11	8	11	759
39	292	228	17	16	2	12	11	578
40	369	184	7	7	11	5	14	597
41	210	476	8	11	11	5	10	731
42	433	367	8	8	7	13	22	858
43	334	373	6	3	5	11	11	743
44	164	117	5	5	4	2	11	308
45	411	235	5	8	2	14	11	686
46	186	206	2	5	0	9	6	414
47	264	139	3	2	11	7	4	430
48	395	405	5	8	12	8	11	844
49	655	80	40	8	8	15	18	824
50	639	292	18	9	7	19	17	1001
51	238	92	3	6	2	8	5	354
52	202	79	10	3	2	6	4	306
53	233	317	4	23	7	9	11	604
54	566	181	3	3	8	4	10	775
55	560	223	6	3	8	4	8	812
56	337	204	4	7	12	18	18	600
57	455	182	13	8	8	9	12	687
58	412	199	12	9	10	13	12	667
59	470	259	15	21	8	19	25	817
60	249	592	3	3	2	15	10	874
61	301	320	5	10	7	9	8	660
62	399	255	9	12	1	9	6	691
63	305	288	12	14	8	9	10	646
64	307	185	3	8	4	7	9	523
65	375	136	11	6	9	7	7	551
66	328	170	14	1	1	9	9	532
67	399	303	2	5	3	8	11	731
68	400	188	6	2	5	8	9	618
69	143	124	6	4	6	3	6	292
70	243	358	10	17	9	16	14	667

Contd....

Polling Station Level Election Results

Winner, Runner-up and 3rd Party Position & Winning Margin According to Polling Stations in Atmakur Assembly in Assembly Election (AE) under Nellore Parliamentary Constituency in Andhra Pradesh (2019)

Polling Station Number	Winner Party	Winner Votes (%)	Runner-up Party	Runner-up Votes (%)	Winning Margin Votes (%)	Third Party	Third Party Votes (%)	Other Votes (%)
75	YSRCP	446 (77.16)	TDP	99 (17.13)	347 (60.03)	BJP	8 (1.38)	25 (4.33)
76	TDP	115 (64.61)	YSRCP	53 (29.78)	62 (34.83)	JnP	4 (2.25)	6 (3.37)
77	YSRCP	504 (66.06)	TDP	214 (28.05)	290 (38.01)	BJP	12 (1.57)	33 (4.33)
78	YSRCP	348 (64.93)	TDP	160 (29.85)	188 (35.08)	INC	7 (1.31)	21 (3.92)
79	YSRCP	373 (66.97)	TDP	155 (27.83)	218 (39.14)	BJP	5 (0.9)	24 (4.31)
80	YSRCP	267 (56.69)	TDP	178 (37.79)	89 (18.9)	JnP	17 (3.61)	9 (1.91)
81	TDP	216 (44.54)	YSRCP	212 (43.71)	4 (0.83)	JnP	31 (6.39)	26 (5.36)
82	YSRCP	417 (65.77)	TDP	157 (24.76)	260 (41.01)	BJP	18 (2.84)	42 (6.62)
83	YSRCP	341 (67.26)	TDP	129 (25.44)	212 (41.82)	INC	8 (1.58)	29 (5.72)
84	YSRCP	283 (59.33)	TDP	173 (36.27)	110 (23.06)	BSP	6 (1.26)	15 (3.14)
85	TDP	263 (51.98)	YSRCP	225 (44.47)	38 (7.51)	BJP	5 (0.99)	13 (2.57)
86	YSRCP	204 (52.17)	TDP	162 (41.43)	42 (10.74)	JnP	6 (1.53)	19 (4.86)
87	YSRCP	393 (61.6)	TDP	203 (31.82)	190 (29.78)	JnP	19 (2.98)	23 (3.61)
88	YSRCP	426 (62.83)	TDP	203 (29.94)	223 (32.89)	JnP	12 (1.77)	37 (5.46)
89	TDP	428 (56.76)	YSRCP	292 (38.73)	136 (18.03)	BSP	11 (1.46)	23 (3.05)
90	TDP	403 (55.59)	YSRCP	255 (35.17)	148 (20.42)	BSP	33 (4.55)	34 (4.69)
91	TDP	296 (76.29)	YSRCP	77 (19.85)	219 (56.44)	BSP	8 (2.06)	7 (1.8)
92	YSRCP	216 (67.08)	TDP	86 (26.71)	130 (40.37)	BJP	10 (3.11)	10 (3.11)
93	TDP	316 (64.1)	YSRCP	138 (27.99)	178 (36.11)	BSP	16 (3.25)	23 (4.67)
94	YSRCP	362 (54.93)	TDP	239 (36.27)	123 (18.66)	BSP	28 (4.25)	30 (4.55)
95	YSRCP	358 (73.51)	TDP	99 (20.33)	259 (53.18)	BJP	7 (1.44)	23 (4.72)
96	TDP	370 (84.09)	YSRCP	61 (13.86)	309 (70.23)	BSP	5 (1.14)	4 (0.91)
97	TDP	308 (64.3)	YSRCP	123 (25.68)	185 (38.62)	BSP	22 (4.59)	26 (5.43)
98	TDP	386 (66.9)	YSRCP	156 (27.04)	230 (39.86)	BSP	9 (1.56)	26 (4.51)
99	TDP	559 (66)	YSRCP	255 (30.11)	304 (35.89)	BSP	11 (1.3)	22 (2.6)
100	YSRCP	393 (69.56)	TDP	147 (26.02)	246 (43.54)	BJP	9 (1.59)	16 (2.83)
101	YSRCP	295 (55.04)	TDP	189 (35.26)	106 (19.78)	BJP	16 (2.99)	36 (6.72)
102	YSRCP	138 (59.23)	TDP	80 (34.33)	58 (24.9)	BJP	5 (2.15)	10 (4.29)
103	TDP	280 (60.09)	YSRCP	173 (37.12)	107 (22.97)	BSP	7 (1.5)	6 (1.29)
104	TDP	375 (51.44)	YSRCP	302 (41.43)	73 (10.01)	BJP	15 (2.06)	37 (5.08)
105	TDP	552 (53.44)	YSRCP	440 (42.59)	112 (10.85)	BSP	13 (1.26)	28 (2.71)
106	TDP	144 (50.7)	YSRCP	134 (47.18)	10 (3.52)	JnP	2 (0.7)	4 (1.41)
107	YSRCP	395 (68.7)	TDP	168 (29.22)	227 (39.48)	BJP	4 (0.7)	8 (1.39)
108	YSRCP	262 (65.34)	TDP	123 (30.67)	139 (34.67)	INC	6 (1.5)	10 (2.49)
109	TDP	166 (50.92)	YSRCP	84 (25.77)	82 (25.15)	BJP	34 (10.43)	42 (12.88)
110	YSRCP	327 (53.69)	TDP	207 (33.99)	120 (19.7)	JnP	26 (4.27)	49 (8.05)
111	YSRCP	511 (78.49)	TDP	93 (14.29)	418 (64.2)	BJP	19 (2.92)	28 (4.3)

Contd....

Socio-Economic Amenities - Rural

Access to Education Facilities

Particulars	Number of Villages (% of Population)				
	Available	Not Available	If Not Available (Distance of Nearest Facility)		
			A	B	C
Govt. Primary School	116 (100)	1 (0)	1 (0)	0 (0)	0 (0)
Private Primary School	10 (27)	107 (73)	0 (0)	0 (0)	0 (0)
Govt. Middle School	88 (92)	29 (8)	27 (7)	2 (1)	0 (0)
Private Middle School	7 (24)	110 (76)	0 (0)	0 (0)	0 (0)
Govt. Secondary School	45 (62)	72 (38)	37 (16)	32 (17)	2 (1)
Private Secondary School	5 (23)	112 (77)	0 (0)	0 (0)	0 (0)
Govt. Senior Secondary School	5 (21)	112 (79)	7 (5)	40 (28)	46 (35)
Private Senior Secondary School	3 (17)	114 (83)	2 (1)	7 (3)	9 (5)
Govt. Arts and Science Degree College	1 (11)	116 (89)	3 (1)	11 (9)	62 (50)
Private Arts and Science Degree College	2 (15)	115 (85)	0 (0)	10 (7)	29 (18)
Govt. Engineering College	0 (0)	117 (100)	0 (0)	0 (0)	0 (0)
Private Engineering College	0 (0)	117 (100)	0 (0)	1 (0)	116 (100)
Govt. Medicine College	0 (0)	117 (100)	0 (0)	0 (0)	0 (0)
Private Medicine College	0 (0)	117 (100)	0 (0)	0 (0)	117 (100)
Govt. Management Institute	0 (0)	117 (100)	0 (0)	0 (0)	0 (0)
Private Management Institute	0 (0)	117 (100)	0 (0)	0 (0)	117 (100)
Govt. Polytechnic	0 (0)	117 (100)	0 (0)	0 (0)	117 (100)
Private Polytechnic	0 (0)	117 (100)	0 (0)	0 (0)	0 (0)
Govt. Vocational Training School/ITI	0 (0)	117 (100)	3 (3)	9 (3)	92 (77)
Private Vocational Training School/ITI	1 (11)	116 (89)	0 (0)	0 (0)	12 (6)
Govt. Non Formal Training Centre	17 (28)	100 (72)	3 (3)	8 (3)	89 (66)
Private Non Formal Training Centre	0 (0)	117 (100)	0 (0)	0 (0)	0 (0)
Govt. School For Disabled	0 (0)	117 (100)	0 (0)	0 (0)	117 (100)
Private School For Disabled	0 (0)	117 (100)	0 (0)	0 (0)	0 (0)
Government Others	0 (0)	117 (100)	0 (0)	0 (0)	0 (0)
Private Others	0 (0)	117 (100)	0 (0)	0 (0)	0 (0)

Note : Distance A : Less than 5 km; B : Between 5-10 km; C : 10+ km.; Source : Data Analysis is based on 2011 Census.

DISCLAIMER

The Terms of Use and Disclaimer of Datanet India Private Limited (hereinafter referred to as "Datanet") for use of this analysis report of **Atmakur Assembly Constituency (Atmakur Vidhan Sabha) :-**

1. **Assembly Factbook™** is a Registered Trade Mark owned by Datanet.
2. All the maps are sketched and graphical representation only and have not been drawn to the scale and also not to represent the actual geographical area or boundary of the unit.
3. The data for the aforesaid analysis is based on authentic sources and has been culled from the various publications of Census, CSO and NSSO for district and block level data, various central and state government departments, Central & State Elections Commissions and the concerned Returning Officers' releases, Electoral Rolls, Election results and allied publications, internal assessment, surveys, estimates and analysis. Therefore, certain adjustment of data at micro level may have been done to arrive closer to the macro data.
4. Data have been provided on an "As Is" and "As AVAILABLE" basis
5. The colours shown in the maps or diagram and charts of a particular party, alliance or AC are indicative and do not represent them.
6. This publication which includes maps, sheets, graphs and data would be the property under copyright of Datanet only. The user may use these for its internal study, analysis and research purposes. It's public display, re-selling or any commercial uses by the user are not allowed.
7. Datanet has taken due care and caution in compilation and processing of data and allied information, but does not guarantee the accuracy, adequacy or completeness of any information/analysis and will be not responsible for any errors or omissions or for the results obtained from the use of such information/analysis.
8. All the contents for the publication have been culled from various authentic sources and Datanet reasonably believes such sources to be reliable, but does not make any representations, express or implied as to the accuracy or fitness of use of such information. The information or contents of the information/analysis do not constitute advice and should not be relied upon in making (or refraining from making) any decision. Any reliance placed upon the information provided by Datanet is the sole responsibility and strictly at the user's risk.
9. In no event will Datanet be liable for any damages (including, without limitation, damages for loss of business projects, or loss of profits) arising in contract, tort or otherwise from the use of or inability to use any of its contents, or from any action taken (or refrained from being taken) as a result of using the analysis or any of its contents. Datanet its directors, owners, editors, officials, employees, distributor and agents or any associate will not be liable for any errors in the information contained or any consequences arising from the use of the contents of the provided information/analysis.
10. If any provision of these terms and conditions is held invalid or illegal or unenforceable for any reason by any court of competent jurisdiction, such provision shall be severed and the remainder of provisions of the terms and conditions shall continue in full force and effect as if the Term of Use had been executed with the invalid, illegal or unenforceable provision eliminated.
11. If there are any discrepancies in the information provided, please bring it to attention of Datanet for suitable rectification measures.

**Buy Online This Complete Book At
Datanet India eBooks Store**

www.indiastatpublications.com

or go directly at

[http://www.indiastatpublications.com/
Assembly_factbook/Andhra_Pradesh/Nellore/Atmakur](http://www.indiastatpublications.com/Assembly_factbook/Andhra_Pradesh/Nellore/Atmakur)

 **india**stat**elections**

ISBN : 978-93-87415-09-6

