



Andhra Pradesh

# Assembly Factbook™

Tekkali Assembly Constituency



Key Electoral Data of Tekkali  
Assembly Constituency (Vidhan Sabha)

Andhra Pradesh  
**Assembly Factbook**<sup>TM</sup>  
Tekkali Assembly Constituency



Tekkali Vidhan Sabha

## **Editor & Director**

Dr. R.K. Thukral

## **Research Editor**

Dr. Shafeeq Rahman

## **Compiled, Researched and Published by Datanet India Pvt. Ltd.**

D-100, 1st Floor,

Okhla Industrial Area, Phase-I,  
New Delhi- 110020.

Ph.: 91-11- 43580781-84

Email : support@indiastatpublications.com

Website : www.indiastatelections.com

## **Online Book Store :**

www.indiastatpublications.com

**Report No. :** AFB/AP-003-0123

**ISBN :** 978-93-5293-025-8

**First Edition :** January, 2018

**Sixth Updated Edition :** January, 2023

**Price :** Rs. 11500/-

US\$ 310

© **Datanet India Pvt. Ltd.**

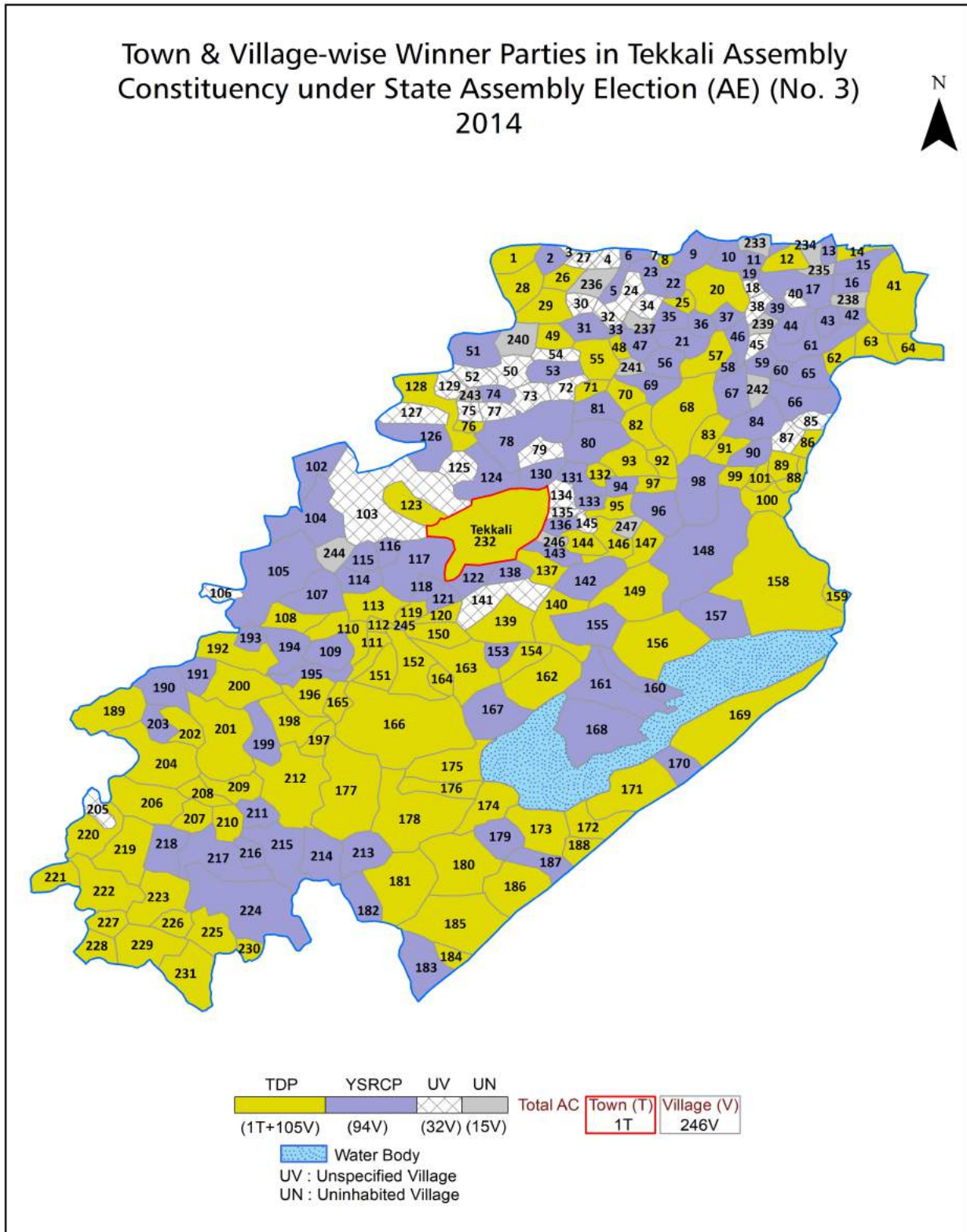
All rights reserved. No part of this book may be reproduced, stored in a retrieval system or transmitted in any form or by any means, mechanical photocopying, photographing, scanning, recording or otherwise without the prior written permission of the publisher. Please refer to Disclaimer at page no. 262 for the use of this publication.

Printed in India

No.	Particulars	Page No.
	<b>Introduction</b>	
1	Assembly Constituency - (Vidhan Sabha) at a Glance   Features of Assembly as per Delimitation Commission of India (2008)	1-2
	<b>Location and Political Maps</b>	
2	Location Map   Boundaries of Assembly Constituency - (Vidhan Sabha) in District   Boundaries of Assembly Constituency under Parliamentary Constituency - (Lok Sabha)   Town & Village-wise Winner Parties- 2019-PE, 2019-AE, 2014-PE, 2014-AE, 2009-PE and 2009-AE	3-11
	<b>Administrative Setup (2011)</b>	
3	District   Sub-district   Towns   Villages   Inhabited Villages   Uninhabited Villages   Village Panchayat   Intermediate Panchayat	12-23
	<b>Demographics (2011)</b>	
4	Population   Households   Rural/Urban Population   Towns and Villages by Population Size   Sex Ratio (Total & 0-6 Years)   Religious Population   Social Population   Literacy Rate	24-25
	<b>Electoral Features</b>	
5	Important Dates of Last Elections Held   Electors by Gender   Service Electors   Voters   Voters Turnout   Polling Stations & Average Number of Electors per Polling Station   Electors by Age Group   Present Elected Representatives	26-31
	<b>Historical Summary Election Results</b>	
6	Vote Share of Major Parties   Winning Margin (Number & Percentage)   Polarity of Parties   Summary Result of Assembly Segment of Parliamentary Elections 2019, 2014, 2009, 2004 and 1999   Summary Result of Assembly Elections 2019, 2014, 2009, 2004, 1999, 1994, 1989, 1985, 1983, 1978, 1972, 1967, 1962 and 1955	32-54
	<b>Polling Station Level Election Results</b>	
7	Name and Number of Polling Station 2019-PE, 2019-AE, 2014-PE, 2014-AE, 2009-PE and 2009-AE   Polling Station-wise Electoral, Voter & Voter Turnout 2019-PE, 2019-AE, 2014-PE, 2014-AE, 2009-PE and 2009-AE   Polling Station wise Elections Results 2019-PE, 2019-AE, 2014-PE, 2014-AE, 2009-PE and 2009-AE	55-240
	<b>Share of Assembly Constituency</b>	
8	Share of Assembly Constituency - (Vidhan Sabha) in State, District and Parliamentary Constituency - (Lok Sabha)	241
	<b>Socio-Economic Amenities (2011)</b>	
9	Access to Administrative Units   Agricultural, Manufacturing and Industrial Commodities   Demographic Indicators   Education   Health & Manpower   Drinking Water Supply   Sanitation   Entertainment and Recreations Infrastructure   Power   Food Allocation Distribution and Marketing of Agriculture Commodities Infrastructure   Transport and Road Infrastructure   Communication   Banking and Financial Services   Land Use   Irrigation Source	243-257
10	<b>Abbreviation &amp; Sources</b>	259-260
11	<b>Disclaimer</b>	262



Location & Political Map



## Administrative Setup

### List of Village Panchayat & Intermediate Panchayat (Block) Name - 2011

Village Name	Village Panchayat Name	Intermediate Panchayat Name
Addukonda	Meghavaram	Tekkali
Agarlagokarla Palle	Badagam	Nandigam
Akasalakkavaram	Akasalakkavaram	Santhabommali
Akkavaram	Akkavaram	Tekkali
Akkayyavalasa	Akkayyavalasa	Kotabommali
Akularaghunadha Puram	Mantrayavalasa	Nandigam
Anandapuram	Anandapuram	Nandigam
Anandapuram	Viswanadhapuram	Kotabommali
Annapuram	Annapuram	Nandigam
Antlavaram	Santhabommali	Santhabommali
Arikivalasa	Arikivalasa	Santhabommali
Ayodhyapuram	Ayodhyapuram	Tekkali
Badabanda	Sivampuram	Nandigam
Badagam	Badagam	Nandigam
Banjeerupeta	Sailada	Nandigam
Bejjipalle	Bejjipalle	Nandigam
Bellukola	Radhajanabodda Padu	Nandigam
Beniavooru	Dimmidijola	Nandigam
Bhaghavanapuram	Bhaghavanapuram	Tekkali
Bharanigam	Sivampuram	Nandigam
Bharthapuram	Khallada	Nandigam
Bhavanapadu @ Madyapeta	Bhavanapadu	Santhabommali
Bheempuram	Meghavaram	Tekkali
Bhiriboddapadu	Radhajanabodda Padu	Nandigam
Bonnuvada	Bonnuvada	Tekkali
Booragam	Booragam	Tekkali
Boppaipuram	Boppaipuram	Tekkali
Borubhadra	Borubhadra	Nandigam
Borubhadra	Borubhadra	Santhabommali

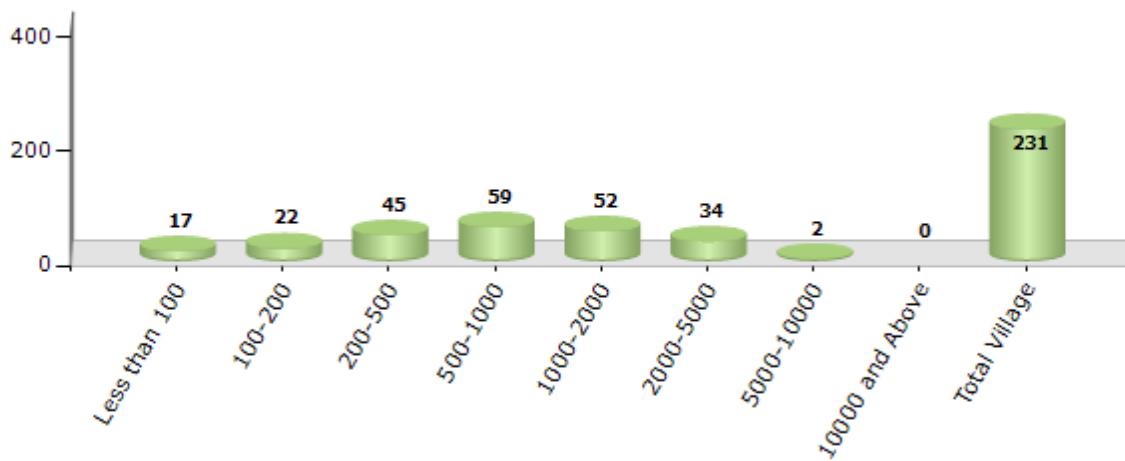
Contd....

Demographics

Number of Villages by Population Size - 2011

Less than 100	100-200	200-500	500-1000	1000-2000	2000-5000	5000-10000	10000 and Above	Total Village
17	22	45	59	52	34	2	0	231

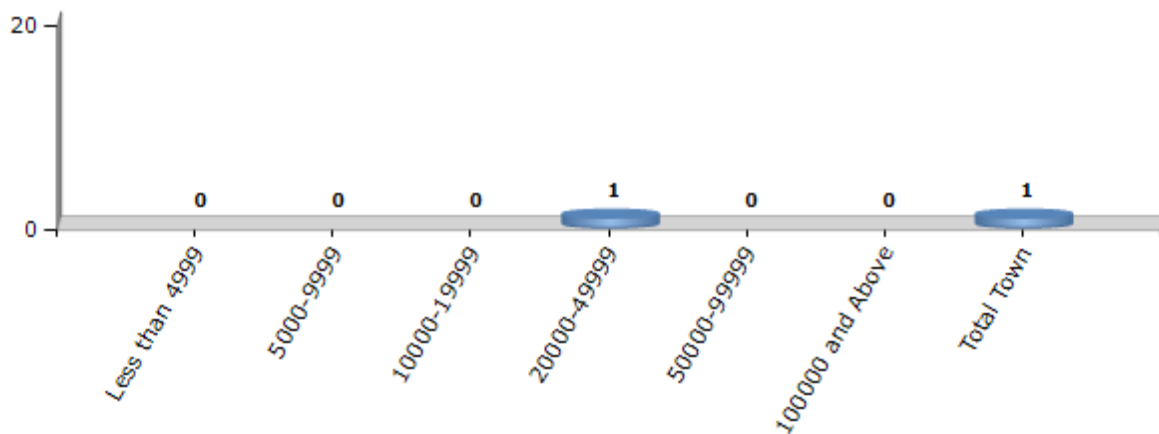
Number of Villages by Population Size - 2011



Number of Towns by Population Size - 2011

Less than 4999	5000-9999	10000-19999	20000-49999	50000-99999	100000 and Above	Total Town
0	0	0	1	0	0	1

Number of Towns by Population Size - 2011

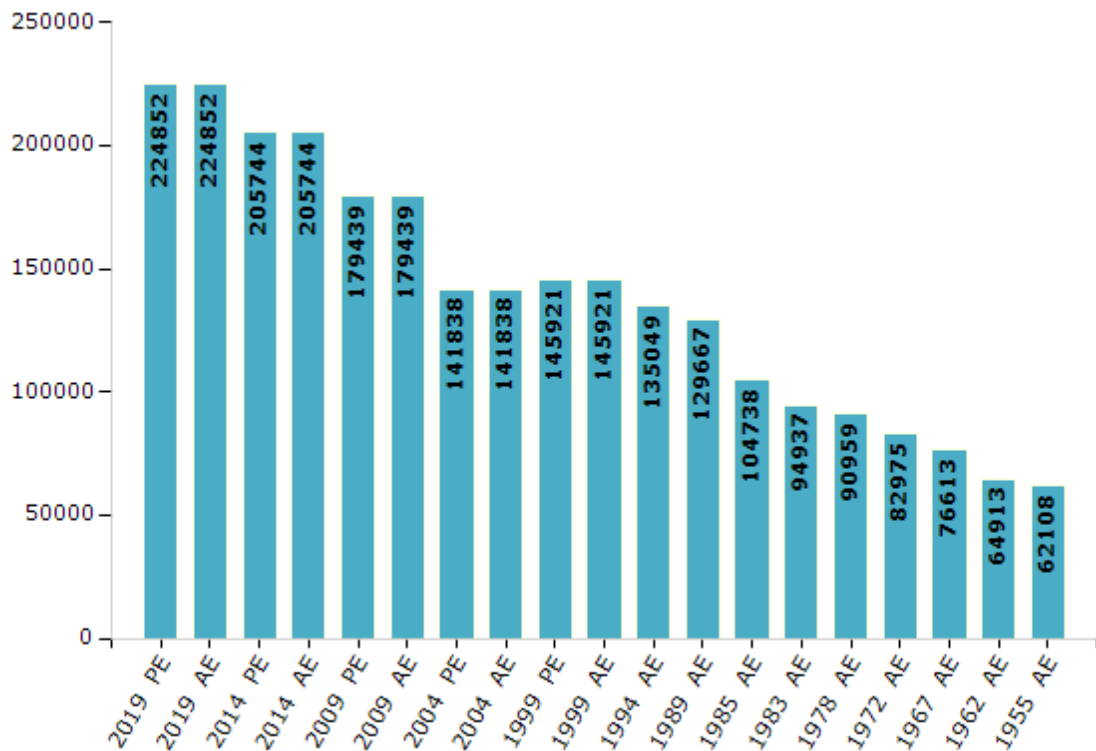


## Electoral Features

### Electors by Male & Female

Year	Male	Female	Others	Total	Year	Male	Female	Others	Total
2019 PE	114684	110149	19	224852	1994 AE	65869	69180	-	135049
2019 AE	114684	110149	19	224852	1989 AE	63275	66392	-	129667
2014 PE	104036	101700	8	205744	1985 AE	49972	54766	-	104738
2014 AE	104036	101700	8	205744	1983 AE	44121	50816	-	94937
2009 PE	87924	91515	-	179439	1978 AE	42633	48326	-	90959
2009 AE	87924	91515	-	179439	1972 AE	39036	43939	-	82975
2004 PE	67670	74168	-	141838	1967 AE	-	-	-	76613
2004 AE	67670	74168	-	141838	1962 AE	-	-	-	64913
1999 PE	70451	75470	-	145921	1957 AE	-	-	-	-
1999 AE	70451	75470	-	145921	1955 AE	-	-	-	62108

Number of Electors



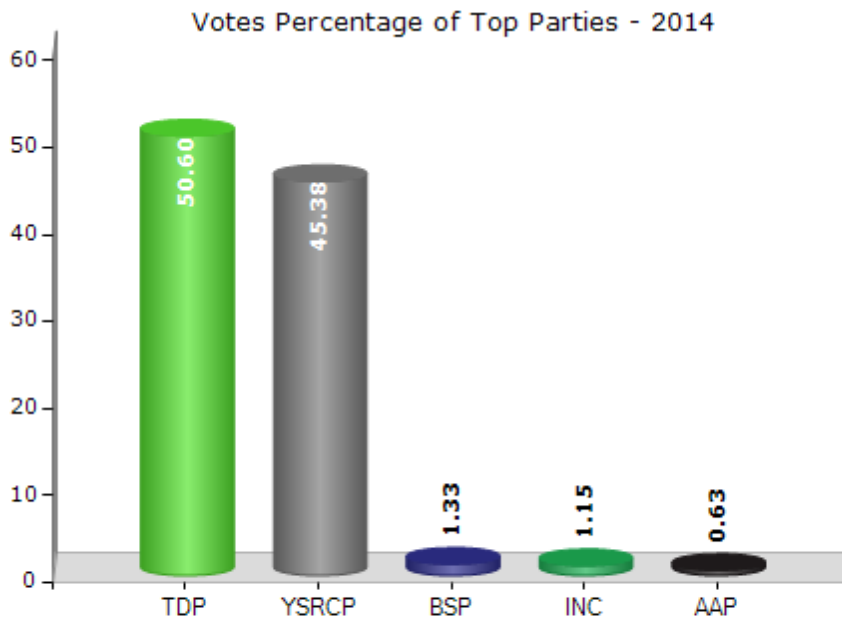
Note : AE : Assembly Election, PE : Assembly Segment of Parliamentary Election



## Historical Summary Election Results

### Summary Result of Assembly Election - 2014

Candidate Name	Party	Votes	Votes %
Atchannaidu Kinjarapu	TDP	81167	50.6
Duvvada Srinivas	YSRCP	72780	45.38
Lasa Someswara Rao	BSP	2137	1.33
Killi Rammohana Rao	INC	1849	1.15
Betha Vivekanada Maharaj	AAP	1008	0.63
K.Bharathi	JaSPa	582	0.36
	NOTA	871	0.54



**Polling Station Level Election Results**

**Number and Name of Polling Stations (PS) (2019 AE)**

<b>Number of Polling Stations</b>	<b>Name of Polling Stations</b>	<b>Number of Polling Stations</b>	<b>Name of Polling Stations</b>
1	M.P.U.P. School, Kothagraharam	22	Anganwadi Center, Lattigam
2	M.P.E. School Jadyada	23	M.P.E.S. Konda Temburu
3	Z.P.H. School Pedda Bhanapuram	24	M.P.U.P. School Devupuram
4	Anganwadi Centre, Peddinaidupeta	25	D.P.E.P. Addl. New Building Subhadrapuram
5	M.P.E. School Patrunivalasa	26	M.P.E.S. Chinnalavunipalli
6	M.P.E. School Turakalakota	27	M.P.E. School, Eastern Room Temburu
7	M.P.P. School Kasirajukasipuram	28	M.P.E.S. Western Room Temburu
8	M.P.E. School Kaviti	29	M.P.U.P. School Badagam
9	Gram Panchayat, Kaviti	30	Anganwadi Centre, Agarlagokarlappalli
10	M.P.E.S. Madigapuram	31	M.P.U.P.S, Saradhapuram
11	M.P.E.S. Ananda Puram	32	M.P.P. School Building Mogilipadu
12	M.P.E.S. Savarabanapuram	33	G.P.S (D.P.E.P-Ii) Pedda Guruvuru
13	M.P.E.P.S. Maralapadu	34	G.E. School, Building Savaralingupuram
14	M.P.E.S. Chirukupalli	35	M.P.E.S. Savararampuram
15	M.P.E.S. Pratapaviswanadhapuram	36	M.P.E. School Dimidijola
16	M.P.E.S. Sout Haridasapuram	37	M.P.E. School Room-2, Dimmidijola M.Pe. School Room2, Dimmidijola
17	M.P.E.S. South Room - 2, Haridasapuram M.P.E.S. South Room 2, Haridasapuram	38	M.P.U.P. School Dinabandupuram
18	Anganwadi Centre, Krishnarayapuram Krishnaraipuram	39	M.P.E. School Tamalapuram
19	M.P.E.S. Kamadenuvu	40	M.P.E. School Annapuram
20	M.P.E.S. Borubadra	41	M.P.U.P. School Kallada
21	M.P.E.S. Peddalavunipall	42	M.P.E.S. Madanapuram

Contd....

## Polling Station Level Election Results

### Polling Station-wise Votes Secured by Overall Top Five Parties in Tekkali Assembly in Assembly Election (AE) under Srikakulam Parliamentary Constituency in Andhra Pradesh (2019)

Number of Polling Station	Winner - Atchannaidu Kinjarapu (TDP)	Runner-up - Perada Tilak (YSRCP)	3rd - Kaniti Kiran Kumar (JnP)	4th - Chintada Dileep Kumar (INC)	5th - Hanumanthu Uday Bhaskar (BJP)	NOTA	Other	Total Votes Secured
36	359	158	12	1	3	8	4	545
37	333	140	0	3	1	3	0	480
38	331	341	9	5	3	29	7	725
39	215	62	1	0	0	3	1	282
40	240	107	8	5	0	4	3	367
41	145	204	10	3	1	6	6	375
42	214	230	4	2	2	6	4	462
43	83	188	2	4	1	2	5	285
44	179	205	6	7	1	1	1	400
45	74	108	4	1	0	3	0	190
46	288	75	9	4	0	1	2	379
47	131	131	3	2	0	2	0	269
48	66	57	0	0	0	0	1	124
49	31	85	3	0	0	0	0	119
50	134	121	1	2	0	2	3	263
51	290	221	3	3	2	4	1	524
52	222	278	2	2	1	7	3	515
53	298	274	1	5	0	7	7	592
54	131	168	0	0	1	2	1	303
55	206	146	6	1	3	0	2	364
56	87	122	2	0	0	0	0	211
57	186	63	0	2	1	2	2	256
58	393	405	9	2	0	7	5	821
59	179	337	8	4	0	15	4	547
60	343	225	2	4	4	10	3	591
61	273	207	9	5	2	7	7	510
62	267	256	6	2	1	3	1	536
63	297	236	4	4	1	4	4	550
64	308	418	5	14	4	15	2	766
65	290	322	5	6	2	9	4	638
66	154	265	2	3	1	4	2	431
67	450	423	13	9	1	10	6	912
68	264	119	9	2	1	3	3	401
69	388	360	15	7	2	11	5	788
70	367	316	6	5	2	6	1	703

Contd....

## Polling Station Level Election Results

### Winner, Runner-up and 3rd Party Position & Winning Margin According to Polling Stations in Tekkali Assembly in Assembly Election (AE) under Srikakulam Parliamentary Constituency in Andhra Pradesh (2019)

Polling Station Number	Winner Party	Winner Votes (%)	Runner-up Party	Runner-up Votes (%)	Winning Margin Votes (%)	Third Party	Third Party Votes (%)	Other Votes (%)
75	YSRCP	187 (50.13)	TDP	163 (43.7)	24 (6.43)	JnP	13 (3.49)	10 (2.68)
76	TDP	315 (61.05)	YSRCP	176 (34.11)	139 (26.94)	JnP	6 (1.16)	19 (3.68)
77	TDP	229 (66.76)	YSRCP	93 (27.11)	136 (39.65)	JnP	14 (4.08)	7 (2.04)
78	TDP	253 (49.22)	YSRCP	242 (47.08)	11 (2.14)	INC	5 (0.97)	14 (2.72)
79	TDP	261 (56.99)	YSRCP	174 (37.99)	87 (19)	INC	7 (1.53)	16 (3.49)
80	TDP	142 (52.99)	YSRCP	94 (35.07)	48 (17.92)	JnP	14 (5.22)	18 (6.72)
81	YSRCP	89 (49.72)	TDP	70 (39.11)	19 (10.61)	JnP	10 (5.59)	10 (5.59)
82	TDP	522 (52.57)	YSRCP	436 (43.91)	86 (8.66)	JnP	10 (1.01)	25 (2.52)
83	YSRCP	214 (49.31)	TDP	200 (46.08)	14 (3.23)	INC	2 (0.46)	18 (4.15)
84	YSRCP	162 (62.79)	TDP	82 (31.78)	80 (31.01)	JnP	5 (1.94)	9 (3.49)
85	YSRCP	271 (48.92)	TDP	234 (42.24)	37 (6.68)	INC	8 (1.44)	41 (7.4)
86	YSRCP	504 (70.59)	TDP	177 (24.79)	327 (45.8)	JnP	10 (1.4)	23 (3.22)
87	TDP	252 (63.96)	YSRCP	124 (31.47)	128 (32.49)	INC	4 (1.02)	14 (3.55)
88	TDP	246 (61.81)	YSRCP	125 (31.41)	121 (30.4)	JnP	6 (1.51)	21 (5.28)
89	TDP	397 (52.44)	YSRCP	308 (40.69)	89 (11.75)	JnP	20 (2.64)	32 (4.23)
90	YSRCP	406 (48.51)	TDP	372 (44.44)	34 (4.07)	JnP	18 (2.15)	41 (4.9)
91	NV	NV (NV)	NV	NV (NV)	NV (NV)	NV	NV (NV)	NV (NV)
92	YSRCP	268 (63.66)	TDP	128 (30.4)	140 (33.26)	INC	6 (1.43)	19 (4.51)
93	YSRCP	364 (80)	TDP	47 (10.33)	317 (69.67)	JnP	19 (4.18)	25 (5.49)
94	YSRCP	528 (62.26)	TDP	265 (31.25)	263 (31.01)	JnP	18 (2.12)	37 (4.36)
95	YSRCP	183 (60.8)	TDP	107 (35.55)	76 (25.25)	JnP	2 (0.66)	9 (2.99)
96	YSRCP	118 (59)	TDP	73 (36.5)	45 (22.5)	JnP	2 (1)	7 (3.5)
97	YSRCP	289 (51.42)	TDP	226 (40.21)	63 (11.21)	JnP	26 (4.63)	21 (3.74)
98	YSRCP	281 (52.33)	TDP	217 (40.41)	64 (11.92)	JnP	19 (3.54)	20 (3.72)
99	YSRCP	296 (51.66)	TDP	236 (41.19)	60 (10.47)	JnP	32 (5.58)	9 (1.57)
100	YSRCP	418 (48.55)	TDP	381 (44.25)	37 (4.3)	JnP	31 (3.6)	31 (3.6)
101	NV	NV (NV)	NV	NV (NV)	NV (NV)	NV	NV (NV)	NV (NV)
102	YSRCP	206 (56.91)	TDP	131 (36.19)	75 (20.72)	JnP	8 (2.21)	17 (4.7)
103	YSRCP	265 (52.68)	TDP	199 (39.56)	66 (13.12)	JnP	24 (4.77)	15 (2.98)
104	YSRCP	311 (53.71)	TDP	224 (38.69)	87 (15.02)	JnP	25 (4.32)	19 (3.28)
105	YSRCP	394 (60.06)	TDP	224 (34.15)	170 (25.91)	JnP	13 (1.98)	25 (3.81)
106	TDP	344 (56.39)	YSRCP	225 (36.89)	119 (19.5)	JnP	10 (1.64)	31 (5.08)
107	YSRCP	395 (49.62)	TDP	344 (43.22)	51 (6.4)	JnP	29 (3.64)	28 (3.52)
108	YSRCP	359 (52.87)	TDP	265 (39.03)	94 (13.84)	JnP	12 (1.77)	43 (6.33)
109	TDP	460 (55.89)	YSRCP	328 (39.85)	132 (16.04)	JnP	10 (1.22)	25 (3.04)
110	TDP	357 (47.47)	YSRCP	350 (46.54)	7 (0.93)	JnP	19 (2.53)	26 (3.46)
111	YSRCP	256 (47.32)	TDP	255 (47.13)	1 (0.19)	JnP	16 (2.96)	14 (2.59)

Contd....

## Socio-Economic Amenities - Rural

### Access to Education Facilities

Particulars	Number of Villages (% of Population)				
	Available	Not Available	If Not Available (Distance of Nearest Facility)		
			A	B	C
Govt. Primary School	219 (100)	12 (0)	10 (0)	2 (0)	0 (0)
Private Primary School	13 (17)	218 (83)	0 (0)	0 (0)	0 (0)
Govt. Middle School	99 (74)	132 (26)	95 (19)	26 (6)	10 (1)
Private Middle School	9 (14)	222 (86)	0 (0)	0 (0)	0 (0)
Govt. Secondary School	44 (45)	187 (55)	114 (33)	52 (19)	20 (3)
Private Secondary School	6 (10)	225 (90)	0 (0)	0 (0)	0 (0)
Govt. Senior Secondary School	7 (10)	224 (90)	53 (17)	106 (49)	55 (23)
Private Senior Secondary School	3 (6)	228 (94)	0 (0)	1 (0)	8 (1)
Govt. Arts and Science Degree College	1 (2)	230 (98)	22 (9)	73 (32)	117 (42)
Private Arts and Science Degree College	1 (4)	230 (96)	1 (0)	4 (4)	12 (7)
Govt. Engineering College	0 (0)	231 (100)	0 (0)	1 (0)	43 (30)
Private Engineering College	1 (0)	230 (100)	28 (9)	63 (20)	95 (41)
Govt. Medicine College	0 (0)	231 (100)	0 (0)	0 (0)	231 (100)
Private Medicine College	0 (0)	231 (100)	0 (0)	0 (0)	0 (0)
Govt. Management Institute	0 (0)	231 (100)	0 (0)	0 (0)	1 (0)
Private Management Institute	0 (0)	231 (100)	0 (0)	27 (10)	203 (90)
Govt. Polytechnic	0 (0)	231 (100)	0 (0)	4 (1)	172 (85)
Private Polytechnic	0 (0)	231 (100)	0 (0)	22 (8)	33 (7)
Govt. Vocational Training School/ITI	0 (0)	231 (100)	0 (0)	0 (0)	40 (29)
Private Vocational Training School/ITI	0 (0)	231 (100)	20 (8)	63 (25)	108 (39)
Govt. Non Formal Training Centre	1 (0)	230 (100)	9 (8)	48 (25)	169 (66)
Private Non Formal Training Centre	0 (0)	231 (100)	0 (0)	3 (1)	1 (0)
Govt. School For Disabled	0 (0)	231 (100)	0 (0)	0 (0)	231 (100)
Private School For Disabled	0 (0)	231 (100)	0 (0)	0 (0)	0 (0)
Government Others	0 (0)	231 (100)	0 (0)	0 (0)	0 (0)
Private Others	0 (0)	231 (100)	0 (0)	0 (0)	0 (0)

Note : Distance A : Less than 5 km; B : Between 5-10 km; C : 10+ km.; Source : Data Analysis is based on 2011 Census.

## DISCLAIMER

The Terms of Use and Disclaimer of Datanet India Private Limited (hereinafter referred to as "Datanet") for use of this analysis report of **Tekkali Assembly Constituency (Tekkali Vidhan Sabha)** :-

1. **Assembly Factbook™** is a Registered Trade Mark owned by Datanet.
2. All the maps are sketched and graphical representation only and have not been drawn to the scale and also not to represent the actual geographical area or boundary of the unit.
3. The data for the aforesaid analysis is based on authentic sources and has been culled from the various publications of Census, CSO and NSSO for district and block level data, various central and state government departments, Central & State Elections Commissions and the concerned Returning Officers' releases, Electoral Rolls, Election results and allied publications, internal assessment, surveys, estimates and analysis. Therefore, certain adjustment of data at micro level may have been done to arrive closer to the macro data.
4. Data have been provided on an "As Is" and "As AVAILABLE" basis
5. The colours shown in the maps or diagram and charts of a particular party, alliance or AC are indicative and do not represent them.
6. This publication which includes maps, sheets, graphs and data would be the property under copyright of Datanet only. The user may use these for its internal study, analysis and research purposes. It's public display, re-selling or any commercial uses by the user are not allowed.
7. Datanet has taken due care and caution in compilation and processing of data and allied information, but does not guarantee the accuracy, adequacy or completeness of any information/analysis and will be not responsible for any errors or omissions or for the results obtained from the use of such information/analysis.
8. All the contents for the publication have been culled from various authentic sources and Datanet reasonably believes such sources to be reliable, but does not make any representations, express or implied as to the accuracy or fitness of use of such information. The information or contents of the information/analysis do not constitute advice and should not be relied upon in making (or refraining from making) any decision. Any reliance placed upon the information provided by Datanet is the sole responsibility and strictly at the user's risk.
9. In no event will Datanet be liable for any damages (including, without limitation, damages for loss of business projects, or loss of profits) arising in contract, tort or otherwise from the use of or inability to use any of its contents, or from any action taken (or refrained from being taken) as a result of using the analysis or any of its contents. Datanet its directors, owners, editors, officials, employees, distributor and agents or any associate will not be liable for any errors in the information contained or any consequences arising from the use of the contents of the provided information/analysis.
10. If any provision of these terms and conditions is held invalid or illegal or unenforceable for any reason by any court of competent jurisdiction, such provision shall be severed and the remainder of provisions of the terms and conditions shall continue in full force and effect as if the Term of Use had been executed with the invalid, illegal or unenforceable provision eliminated.
11. If there are any discrepancies in the information provided, please bring it to attention of Datanet for suitable rectification measures.



**Buy Online This Complete Book At  
Datanet India eBooks Store**

[www.indiastatpublications.com](http://www.indiastatpublications.com)

or go directly at

[http://www.indiastatpublications.com/  
Assembly\\_factbook/Andhra\\_Pradesh/Srikakulam/ Tekkali](http://www.indiastatpublications.com/Assembly_factbook/Andhra_Pradesh/Srikakulam/Tekkali)

 **india**stat**elections**

ISBN : 978-93-5293-025-8

