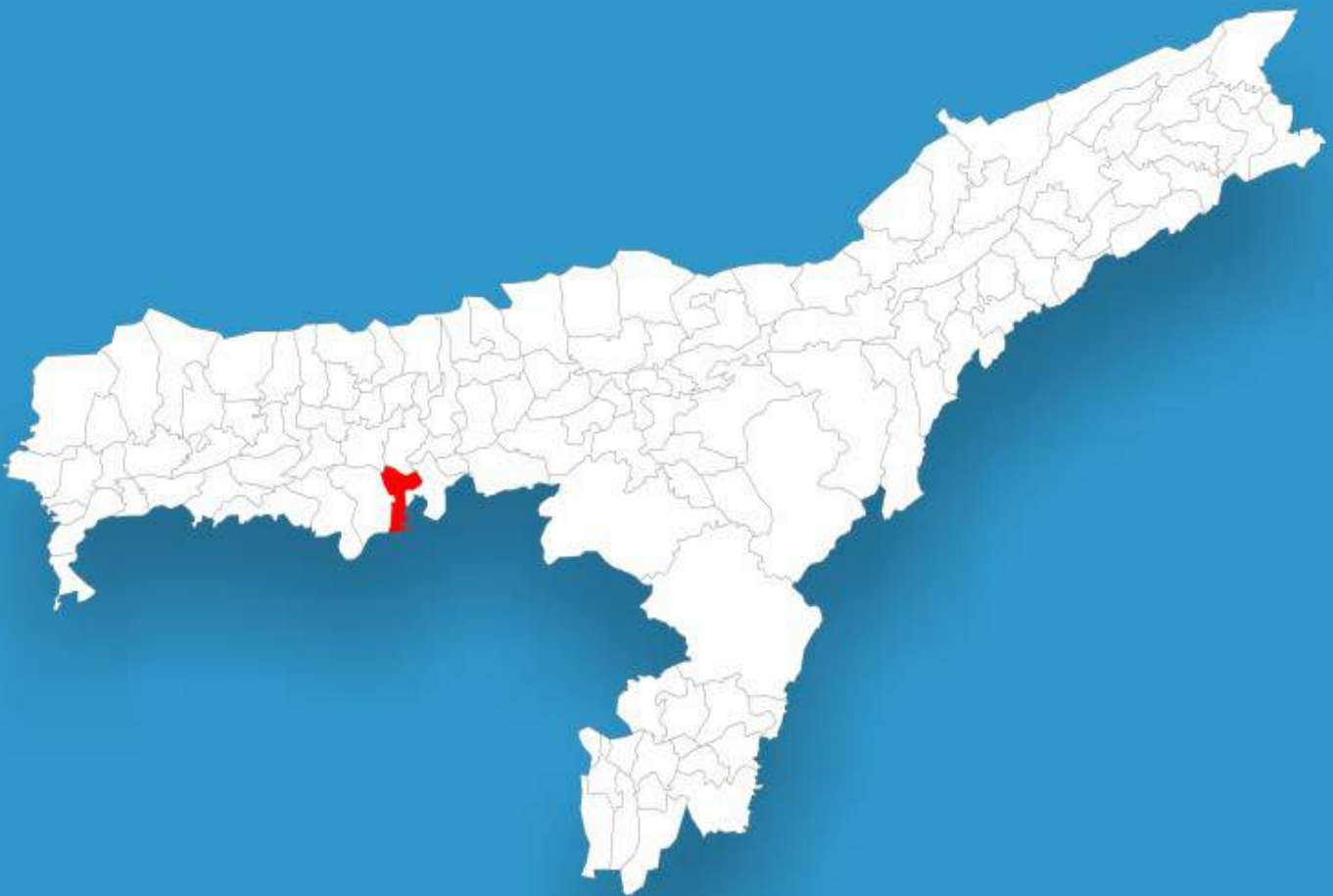




Assam

Assembly Factbook™

Palasbari Assembly Constituency



Key Electoral Data of Palasbari
Assembly Constituency (Vidhan Sabha)

Assam

Assembly Factbook™

Palasbari Assembly Constituency



Palasbari Vidhan Sabha

Editor & Director

Dr. R.K. Thukral

Research Editor

Dr. Shafeeq Rahman

Compiled, Researched and Published by Datanet India Pvt. Ltd.

D-100, 1st Floor,

Okhla Industrial Area, Phase-I,
New Delhi- 110020.

Ph.: 91-11- 43580781-84

Email : support@indiastatpublications.com

Website : www.indiastatelections.com

Online Book Store :

www.indiastatpublications.com

Report No. : AFB/AS-050-0123

ISBN : 978-93-5313-413-6

First Edition : January, 2018

Sixth Updated Edition : January, 2023

Price : Rs. 11500/-

US\$ 310

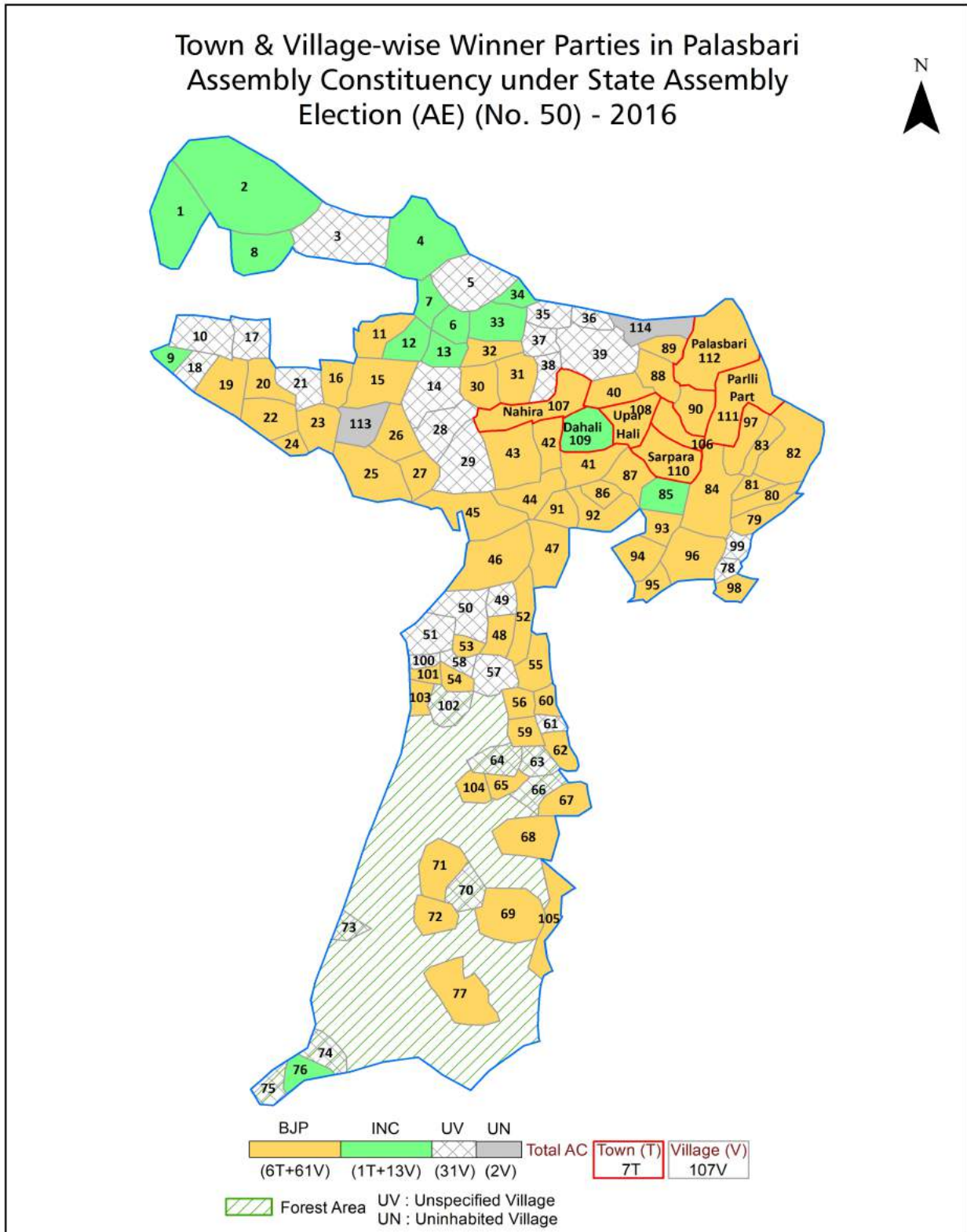
© Datanet India Pvt. Ltd.

All rights reserved. No part of this book may be reproduced, stored in a retrieval system or transmitted in any form or by any means, mechanical photocopying, photographing, scanning, recording or otherwise without the prior written permission of the publisher. Please refer to Disclaimer at page no. 168 for the use of this publication.

Printed in India

No.	Particulars	Page No.
	Introduction	
1	Assembly Constituency -(Vidhan Sabha) at a Glance Features of Assembly as per Delimitation Commission of India (2008)	1-2
	Location and Political Maps	
2	Location Map Boundaries of Assembly Constituency -(Vidhan Sabha) in District Boundaries of Assembly Constituency under Parliamentary Constituency -(Lok Sabha) Town & Village-wise Winner Parties- 2021, 2019, 2016, 2014, 2011 and 2009	3-10
	Administrative Setup (2011)	
3	District Sub-district Towns Villages Inhabited Villages Uninhabited Villages Village Panchayat Intermediate Panchayat	11-17
	Demographics (2011)	
4	Population Households Rural/Urban Population Towns and Villages by Population Size Sex Ratio (Total & 0-6 Years) Religious Population Social Population Literacy Rate	18-19
	Electoral Features	
5	Important Dates of Last Elections Held Electors by Gender Service Electors Voters Voters Turnout Polling Stations & Average Number of Electors per Polling Station Electors by Age Group Present Elected Representatives	20-25
	Historical Summary Election Results	
6	Vote Share of Major Parties Winning Margin (Number & Percentage) Polarity of Parties Summary Result of Assembly Segment of Parliamentary Elections 2019, 2014, 2009, 2004 and 1999 Summary Result of Assembly Elections 2021, 2016, 2011, 2006, 2001, 1996, 1991, 1985, 1983, 1978, 1972, 1967, 1962, 1957 and 1952	26-49
	Polling Station Level Election Results	
7	Name and Number of Polling Station 2021, 2019, 2016, 2014, 2011 and 2009 Polling Station-wise Electors, Voters & Voters Turnout 2021, 2019, 2016, 2014, 2011 and 2009 Polling Station wise Elections Results 2021, 2019, 2016, 2014, 2011 and 2009	50-147
	Share of Assembly Constituency	
8	Share of Assembly Constituency -(Vidhan Sabha) in State, District and Parliamentary Constituency -(Lok Sabha)	148
	Socio-Economic Amenities (2011)	
9	Access to Administrative Units Agricultural, Manufacturing and Industrial Commodities Demographic Indicators Education Health & Manpower Drinking Water Supply Sanitation Entertainment and Recreations Infrastructure Power Food Allocation Distribution and Marketing of Agriculture Commodities Infrastructure Transport and Road Infrastructure Communication Banking and Financial Services Land Use Irrigation Source	150-164
10	Abbreviation & Sources	166
11	Disclaimer	168

Location & Political Map



Administrative Setup

List of Village Panchayat & Intermediate Panchayat (Block) Name - 2011

Village Name	Village Panchayat Name	Intermediate Panchayat Name
Amranga	-	Chayani Barduar
Amtola	Amtola	Rampur
Bagapani F.V.	Biro Gaon	Chayani Barduar
Bangeli Bila N.C.	Rajapara	Chayani Barduar
Bangshor	Bezartari	Rampur
Baniapara	Bartari	Rampur
Baranti Maniari	-	Chayani Barduar
Barbhui	-	Rampur
Bardia Gaon	Bejortari	Rampur
Bardia N.C.	Sapartari	Rampur
Barduar Tea Garden No.1	Laharghat	Chayani Barduar
Barduar Tea Garden No.2	Logarghat	Chayani Barduar
Barduar Tea Garden No.3	Rajapara	Chayani Barduar
Baregaon No.1	Rajapara	Chayani Barduar
Baregaon No.2	Rajapara	Chayani Barduar
Barhanti Rangamati	-	Rampur
Barkukuria	-	Chayani Barduar
Bartari	Bajortari	Rampur
Batakuchi	-	Chayani Barduar
Bejartari	Bejortari	Rampur
Bhatkhowadia N.C.	Saportari	Rampur
Bherbheri	Sapartari	Rampur
Bholapara	-	Rampur
Biro Gaon	Birogaon	Chayani Barduar
Biturtari	-	Rampur
Bongara	Bangara	Chayani Barduar
Charaimari	-	Rampur
Chayani Moniari	Maliata	Chayani Barduar
Chayani Rangamati	113 Barhanti Maniari	Chayani Barduar

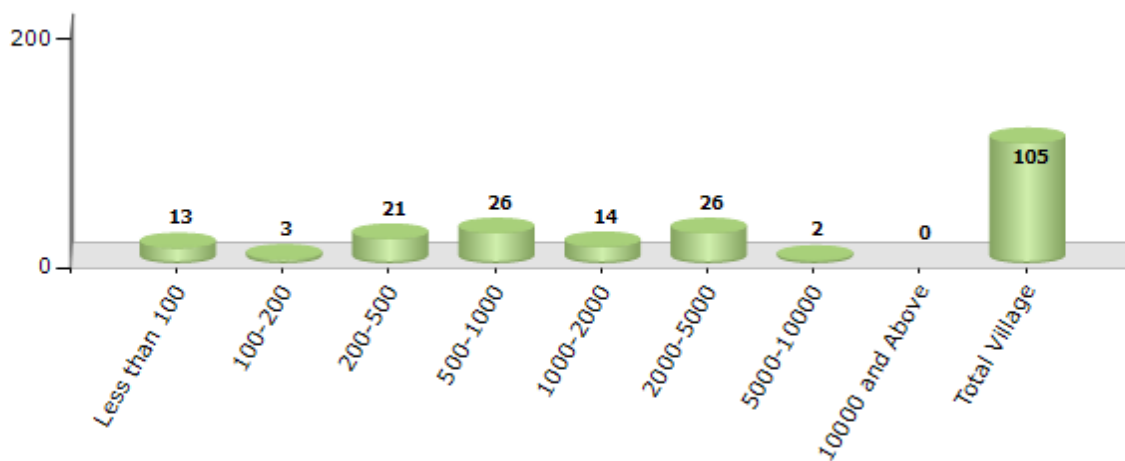
Contd....

Demographics

Number of Villages by Population Size - 2011

Less than 100	100-200	200-500	500-1000	1000-2000	2000-5000	5000-10000	10000 and Above	Total Village
13	3	21	26	14	26	2	0	105

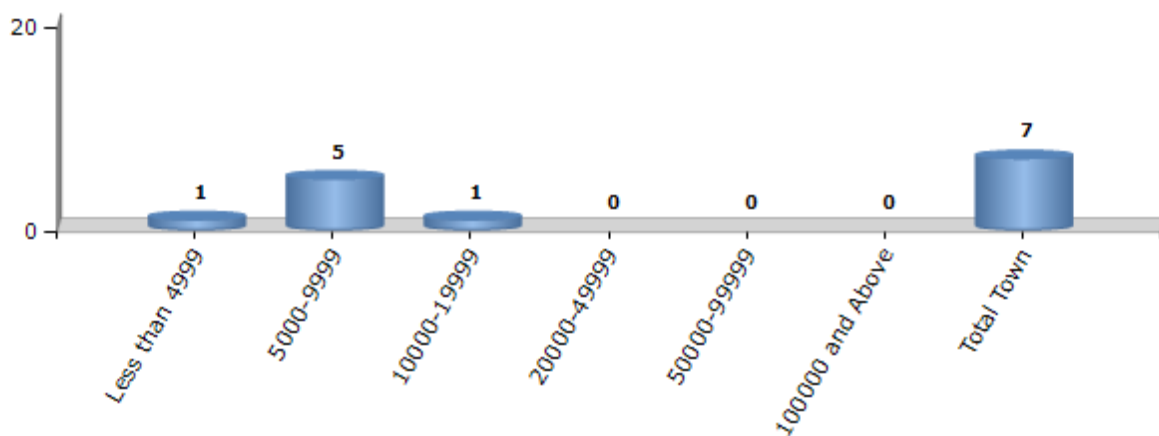
Number of Villages by Population Size - 2011



Number of Towns by Population Size - 2011

Less than 4999	5000-9999	10000-19999	20000-49999	50000-99999	100000 and Above	Total Town
1	5	1	0	0	0	7

Number of Towns by Population Size - 2011

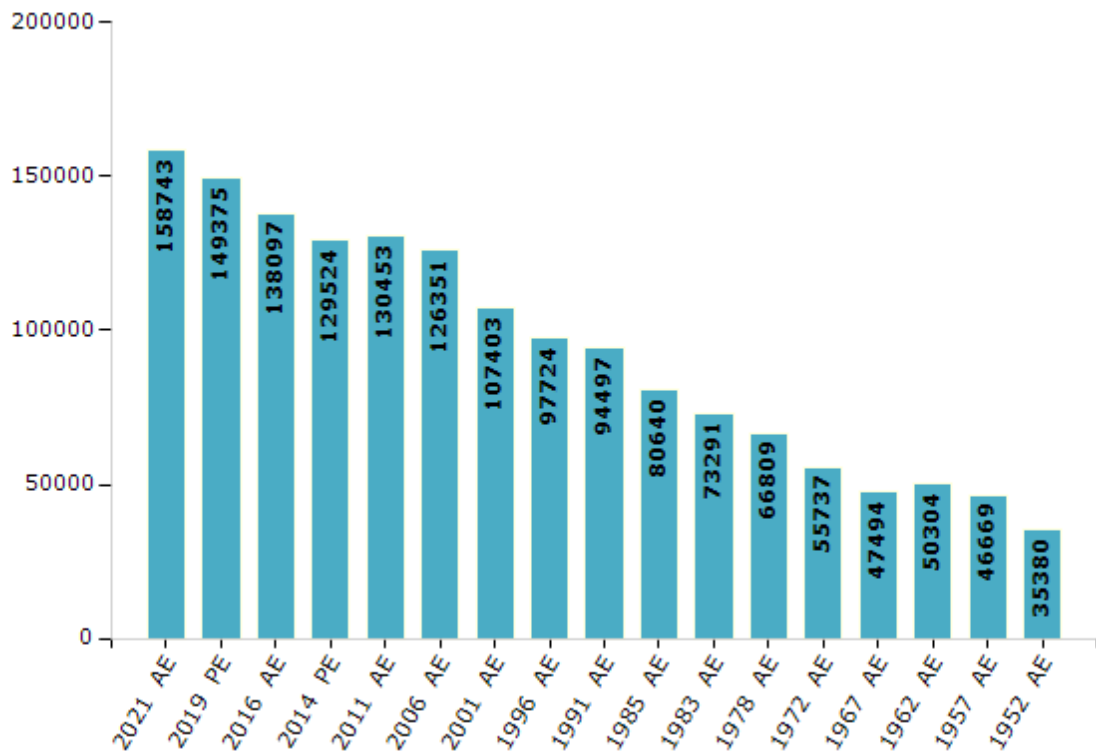


Electoral Features

Electors by Male & Female

Year	Male	Female	Others	Total	Year	Male	Female	Others	Total
2021 AE	79531	79205	7	158743	1996 AE	50959	46765	-	97724
2019 PE	76311	73057	7	149375	1991 AE	50694	43803	-	94497
2016 AE	71314	66783	0	138097	1985 AE	42799	37841	-	80640
2014 PE	67358	62166	0	129524	1983 AE	38752	34539	-	73291
2011 AE	67451	63002	0	130453	1978 AE	35928	30881	-	66809
2009 PE	-	-	-	-	1972 AE	29472	26265	-	55737
2006 AE	64451	61900	-	126351	1967 AE	-	-	-	47494
2004 PE	-	-	-	-	1962 AE	-	-	-	50304
2001 AE	55409	51994	-	107403	1957 AE	-	-	-	46669
1999 PE	-	-	-	-	1952 AE	-	-	-	35380

Number of Electors



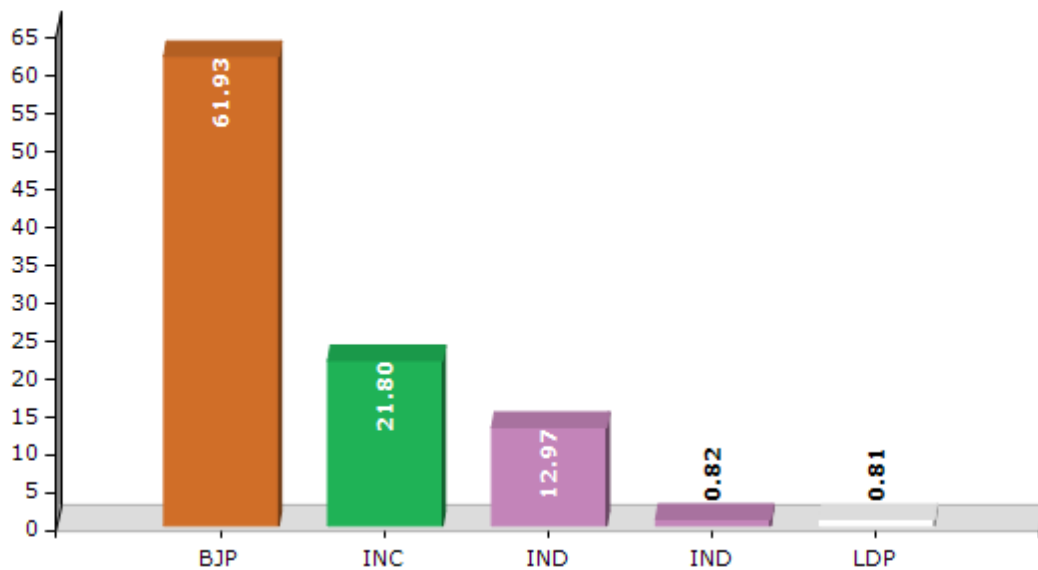
Note : AE : Assembly Election, PE : Assembly Segment of Parliamentary Election

Historical Summary Election Results

Summary Result of Assembly Election - 2016

Candidate Name	Party	Votes	Votes %
Pranab Kalita	BJP	75210	61.93
Nabajyoti Talukdar	INC	26468	21.8
Jatin Mali	IND	15755	12.97
Kushal Chandra Sarma	IND	991	0.82
Juri Mali	LDP	980	0.81
Palash Jyoti Das	RAJPA	467	0.38
	NOTA	1564	1.29

Votes Percentage of Top Parties - 2016



Polling Station Level Election Results

Number and Name of Polling Stations (PS) (2016)

Number of Polling Stations	Name of Polling Stations	Number of Polling Stations	Name of Polling Stations
1	Kalapani L.P. School	22	Nababhitha Minor School
2	Kalapani M.E. School	23	Amtola Adarsha L.P. School (R/W)
3	Madhyam Bhatkhowadia L.P. School (R/W)	24	Amtola Adarsha L.P. School (M/W)
4	Madhyam Bhatkhowadia L.P. School (L/W)	25	Amtola Adarsha L.P. School (L/W)
5	Charaimari L.P. School	26	Amtola Satra L.P. School
6	Baniapara Minor School	27	Amtola Kaibartapara Bortola L.P. School (R/W)
7	Mollatari L.P. School	28	Amtola Kaibartapara Bortola L.P. School (L/W)
8	Panikhaity High School	29	Sapartari Satgharia L.P. School
9	Jarabari L.P. School	30	Simina Adarsha Parthamik Vidyalaya (R/W)
10	Bartari Anchalik High School	31	Simina Adarsha Parthamik Vidyalaya (L/W)
11	Bartari L.P. School	32	Simina High School (R/W)
12	Bartari Abhipara M.E. School	33	Simina High School (L/W)
13	Bardia Sapari L.P. School	34	Guimara Mv School (R/W)
14	Futuri Balika L.P. School	35	Guimara Mv School (L/W)
15	Futuri Balak L.P. School (R/W)	36	No. 2 Nahira Satrapara L.P. School (R/W)
16	Futuri Balak L.P. School (L/W)	37	Satrapara Ideal High School (R/W)
17	Dhalipar L.P. School (R/W)	38	No. 2 Nahira Satrapara L.P. School (L/W)
18	Dhalipar L.P. School (L/W)	39	Satrapara Ideal High School (L/W)
19	Bhati Jiyakur L.P. School	40	Nahira Guimara Anchalik High School (R/W)
20	Jiyakur Minor School (R/W)	41	Nahira Guimara Anchalik High School (M/W)
21	Jiyakur Minor School (L/W)	42	Nahira Guimara Anchalik High School (L/W)

Contd....

Polling Station Level Election Results

Polling Station-wise Votes Secured by Overall Top Five Parties in Palasbari Assembly in Assembly Election (AE) under Gauhati Parliamentary Constituency in Assam (2016)

Number of Polling Station	Winner - Pranab Kalita (BJP)	Runner-up - Nabajyoti Talukdar (INC)	3rd - Jatin Mali (IND)	4th - Kushal Chandra Sarma (IND)	5th - Juri Mali (LDP)	NOTA	Other	Total Votes Secured
36	473	189	78	3	5	11	3	762
37	261	18	33	4	4	1	2	323
38	479	102	104	11	3	6	3	708
39	409	136	65	0	3	4	3	620
40	315	72	61	5	3	2	3	461
41	461	92	73	10	7	12	4	659
42	667	118	63	7	4	21	4	884
43	496	107	51	9	2	8	2	675
44	438	148	31	8	8	7	1	641
45	543	97	49	4	2	7	5	707
46	305	76	15	1	4	3	4	408
47	562	70	51	4	5	7	5	704
48	638	100	68	16	9	6	7	844
49	476	76	95	53	2	7	1	710
50	736	158	53	11	5	5	2	970
51	571	112	60	17	5	12	4	781
52	374	18	26	5	7	6	0	436
53	541	66	17	3	7	1	0	635
54	459	38	24	4	6	7	1	539
55	412	34	29	5	3	1	0	484
56	50	390	32	1	0	6	2	481
57	86	694	35	1	4	4	2	826
58	172	607	58	2	2	5	1	847
59	101	643	134	7	3	10	0	898
60	341	64	69	3	0	9	0	486
61	464	113	114	4	9	5	2	711
62	408	139	78	9	2	4	4	644
63	303	76	99	4	2	6	2	492
64	424	72	84	5	3	5	1	594
65	319	65	39	4	1	2	1	431
66	410	79	36	2	1	0	0	528
67	442	99	25	1	1	4	0	572
68	98	440	33	2	4	5	0	582
69	472	94	61	3	6	12	5	653
70	627	54	30	0	5	2	2	720

Contd....

Polling Station Level Election Results

Winner, Runner-up and 3rd Party Position & Winning Margin According to Polling Stations in Palasbari Assembly in Assembly Election (AE) under Gauhati Parliamentary Constituency in Assam (2016)

Polling Station Number	Winner Party	Winner Votes (%)	Runner-up Party	Runner-up Votes (%)	Winning Margin Votes (%)	Third Party	Third Party Votes (%)	Other Votes (%)
71	BJP	251 (78.44)	INC	32 (10)	219 (68.44)	IND (JM)	30 (9.38)	7 (2.19)
72	BJP	602 (82.58)	IND (JM)	57 (7.82)	545 (74.76)	INC	48 (6.58)	22 (3.02)
73	BJP	489 (69.26)	INC	143 (20.25)	346 (49.01)	IND (JM)	61 (8.64)	13 (1.84)
74	BJP	349 (71.96)	IND (JM)	64 (13.2)	285 (58.76)	INC	57 (11.75)	15 (3.09)
75	BJP	312 (71.23)	IND (JM)	67 (15.3)	245 (55.93)	INC	48 (10.96)	11 (2.51)
76	BJP	394 (68.88)	INC	90 (15.73)	304 (53.15)	IND (JM)	66 (11.54)	22 (3.85)
77	BJP	342 (74.51)	IND (JM)	57 (12.42)	285 (62.09)	INC	53 (11.55)	7 (1.53)
78	BJP	495 (74.1)	IND (JM)	93 (13.92)	402 (60.18)	INC	57 (8.53)	23 (3.44)
79	BJP	667 (74.11)	INC	100 (11.11)	567 (63)	IND (JM)	90 (10)	43 (4.78)
80	BJP	512 (58.78)	INC	192 (22.04)	320 (36.74)	IND (JM)	128 (14.7)	39 (4.48)
81	BJP	480 (57.69)	IND (JM)	249 (29.93)	231 (27.76)	INC	69 (8.29)	34 (4.09)
82	BJP	665 (70.9)	IND (JM)	149 (15.88)	516 (55.02)	INC	88 (9.38)	36 (3.84)
83	BJP	667 (77.2)	INC	103 (11.92)	564 (65.28)	IND (JM)	68 (7.87)	26 (3.01)
84	BJP	628 (65.42)	IND (JM)	143 (14.9)	485 (50.52)	INC	134 (13.96)	55 (5.73)
85	BJP	592 (84.21)	IND (JM)	48 (6.83)	544 (77.38)	INC	42 (5.97)	21 (2.99)
86	BJP	585 (83.45)	INC	57 (8.13)	528 (75.32)	IND (JM)	38 (5.42)	21 (3)
87	BJP	401 (50.19)	IND (JM)	303 (37.92)	98 (12.27)	INC	76 (9.51)	19 (2.38)
88	BJP	342 (53.27)	IND (JM)	237 (36.92)	105 (16.35)	INC	38 (5.92)	25 (3.89)
89	BJP	384 (57.74)	IND (JM)	170 (25.56)	214 (32.18)	INC	73 (10.98)	38 (5.71)
90	BJP	460 (54.25)	IND (JM)	274 (32.31)	186 (21.94)	INC	92 (10.85)	22 (2.59)
91	BJP	403 (68.19)	IND (JM)	107 (18.1)	296 (50.09)	INC	64 (10.83)	17 (2.88)
92	BJP	375 (82.78)	INC	36 (7.95)	339 (74.83)	IND (JM)	26 (5.74)	16 (3.53)
93	BJP	545 (62.93)	IND (JM)	163 (18.82)	382 (44.11)	INC	137 (15.82)	21 (2.42)
94	BJP	600 (75.85)	INC	126 (15.93)	474 (59.92)	IND (JM)	46 (5.82)	19 (2.4)
95	BJP	531 (70.89)	INC	110 (14.69)	421 (56.2)	IND (JM)	82 (10.95)	26 (3.47)
96	BJP	606 (73.99)	IND (JM)	122 (14.9)	484 (59.09)	INC	61 (7.45)	30 (3.66)
97	BJP	368 (72.87)	INC	64 (12.67)	304 (60.2)	IND (JM)	49 (9.7)	24 (4.75)
98	BJP	383 (60.6)	INC	140 (22.15)	243 (38.45)	IND (JM)	91 (14.4)	18 (2.85)
99	BJP	298 (56.33)	IND (JM)	130 (24.57)	168 (31.76)	INC	82 (15.5)	19 (3.59)
100	BJP	628 (72.18)	INC	119 (13.68)	509 (58.5)	IND (JM)	96 (11.03)	27 (3.1)
101	BJP	353 (67.62)	IND (JM)	96 (18.39)	257 (49.23)	INC	51 (9.77)	22 (4.21)
102	BJP	557 (76.09)	IND (JM)	84 (11.48)	473 (64.61)	INC	57 (7.79)	34 (4.64)
103	BJP	278 (64.06)	IND (JM)	86 (19.82)	192 (44.24)	INC	46 (10.6)	24 (5.53)
104	BJP	462 (73.33)	INC	79 (12.54)	383 (60.79)	IND (JM)	72 (11.43)	17 (2.7)
105	BJP	593 (64.95)	IND (JM)	151 (16.54)	442 (48.41)	INC	137 (15.01)	32 (3.5)

Contd....

Socio-Economic Amenities - Rural

Access to Education Facilities

Particulars	Number of Villages (% of Population)				
	Available	Not Available	If Not Available (Distance of Nearest Facility)		
			A	B	C
Govt. Primary School	93 (99)	12 (1)	8 (0)	1 (0)	0 (0)
Private Primary School	13 (19)	92 (81)	0 (0)	0 (0)	0 (0)
Govt. Middle School	40 (60)	65 (40)	42 (17)	10 (6)	5 (3)
Private Middle School	7 (14)	98 (86)	2 (1)	0 (0)	0 (0)
Govt. Secondary School	16 (36)	89 (64)	34 (31)	36 (16)	14 (8)
Private Secondary School	4 (8)	101 (92)	1 (1)	0 (0)	0 (0)
Govt. Senior Secondary School	3 (13)	102 (87)	17 (26)	53 (42)	32 (20)
Private Senior Secondary School	0 (0)	105 (100)	0 (0)	0 (0)	0 (0)
Govt. Arts and Science Degree College	1 (2)	104 (98)	10 (17)	25 (38)	58 (40)
Private Arts and Science Degree College	1 (2)	104 (98)	0 (0)	0 (0)	1 (0)
Govt. Engineering College	0 (0)	105 (100)	0 (0)	0 (0)	58 (49)
Private Engineering College	0 (0)	105 (100)	7 (13)	13 (16)	27 (22)
Govt. Medicine College	0 (0)	105 (100)	0 (0)	0 (0)	105 (100)
Private Medicine College	0 (0)	105 (100)	0 (0)	0 (0)	0 (0)
Govt. Management Institute	0 (0)	105 (100)	0 (0)	0 (0)	102 (96)
Private Management Institute	0 (0)	105 (100)	0 (0)	0 (0)	3 (4)
Govt. Polytechnic	0 (0)	105 (100)	0 (0)	0 (0)	94 (96)
Private Polytechnic	0 (0)	105 (100)	0 (0)	0 (0)	0 (0)
Govt. Vocational Training School/ITI	0 (0)	105 (100)	1 (2)	0 (0)	63 (62)
Private Vocational Training School/ITI	1 (2)	104 (98)	6 (10)	10 (11)	13 (8)
Govt. Non Formal Training Centre	0 (0)	105 (100)	3 (4)	0 (0)	75 (81)
Private Non Formal Training Centre	0 (0)	105 (100)	2 (3)	6 (6)	2 (1)
Govt. School For Disabled	1 (3)	104 (97)	0 (0)	0 (0)	91 (91)
Private School For Disabled	0 (0)	105 (100)	0 (0)	1 (1)	1 (1)
Government Others	0 (0)	105 (100)	0 (0)	0 (0)	2 (2)
Private Others	0 (0)	105 (100)	0 (0)	1 (5)	1 (0)

Note : Distance A : Less than 5 km; B : Between 5-10 km; C : 10+ km.; Source : Data Analysis is based on 2011 Census.

DISCLAIMER

The Terms of Use and Disclaimer of Datanet India Private Limited (hereinafter referred to as "Datanet") for use of this analysis report of **Palasbari Assembly Constituency (Palasbari Vidhan Sabha) :-**

1. **Assembly Factbook™** is a Registered Trade Mark owned by Datanet.
2. All the maps are sketched and graphical representation only and have not been drawn to the scale and also not to represent the actual geographical area or boundary of the unit.
3. The data for the aforesaid analysis is based on authentic sources and has been culled from the various publications of Census, CSO and NSSO for district and block level data, various central and state government departments, Central & State Elections Commissions and the concerned Returning Officers' releases, Electoral Rolls, Election results and allied publications, internal assessment, surveys, estimates and analysis. Therefore, certain adjustment of data at micro level may have been done to arrive closer to the macro data.
4. Data have been provided on an "As Is" and "As AVAILABLE" basis
5. The colours shown in the maps or diagram and charts of a particular party, alliance or AC are indicative and do not represent them.
6. This publication which includes maps, sheets, graphs and data would be the property under copyright of Datanet only. The user may use these for its internal study, analysis and research purposes. It's public display, re-selling or any commercial uses by the user are not allowed.
7. Datanet has taken due care and caution in compilation and processing of data and allied information, but does not guarantee the accuracy, adequacy or completeness of any information/analysis and will be not responsible for any errors or omissions or for the results obtained from the use of such information/analysis.
8. All the contents for the publication have been culled from various authentic sources and Datanet reasonably believes such sources to be reliable, but does not make any representations, express or implied as to the accuracy or fitness of use of such information. The information or contents of the information/analysis do not constitute advice and should not be relied upon in making (or refraining from making) any decision. Any reliance placed upon the information provided by Datanet is the sole responsibility and strictly at the user's risk.
9. In no event will Datanet be liable for any damages (including, without limitation, damages for loss of business projects, or loss of profits) arising in contract, tort or otherwise from the use of or inability to use any of its contents, or from any action taken (or refrained from being taken) as a result of using the analysis or any of its contents. Datanet its directors, owners, editors, officials, employees, distributor and agents or any associate will not be liable for any errors in the information contained or any consequences arising from the use of the contents of the provided information/analysis.
10. If any provision of these terms and conditions is held invalid or illegal or unenforceable for any reason by any court of competent jurisdiction, such provision shall be severed and the remainder of provisions of the terms and conditions shall continue in full force and effect as if the Term of Use had been executed with the invalid, illegal or unenforceable provision eliminated.
11. If there are any discrepancies in the information provided, please bring it to attention of Datanet for suitable rectification measures.

Buy Online This Complete Book At
Datanet India eBooks Store

www.indiastatpublications.com

or go directly at

[http://www.indiastatpublications.com/
Assembly_factbook/Assam/Gauhati/ Palasbari](http://www.indiastatpublications.com/Assembly_factbook/Assam/Gauhati/Palasbari)

 **india**stat**elections**

