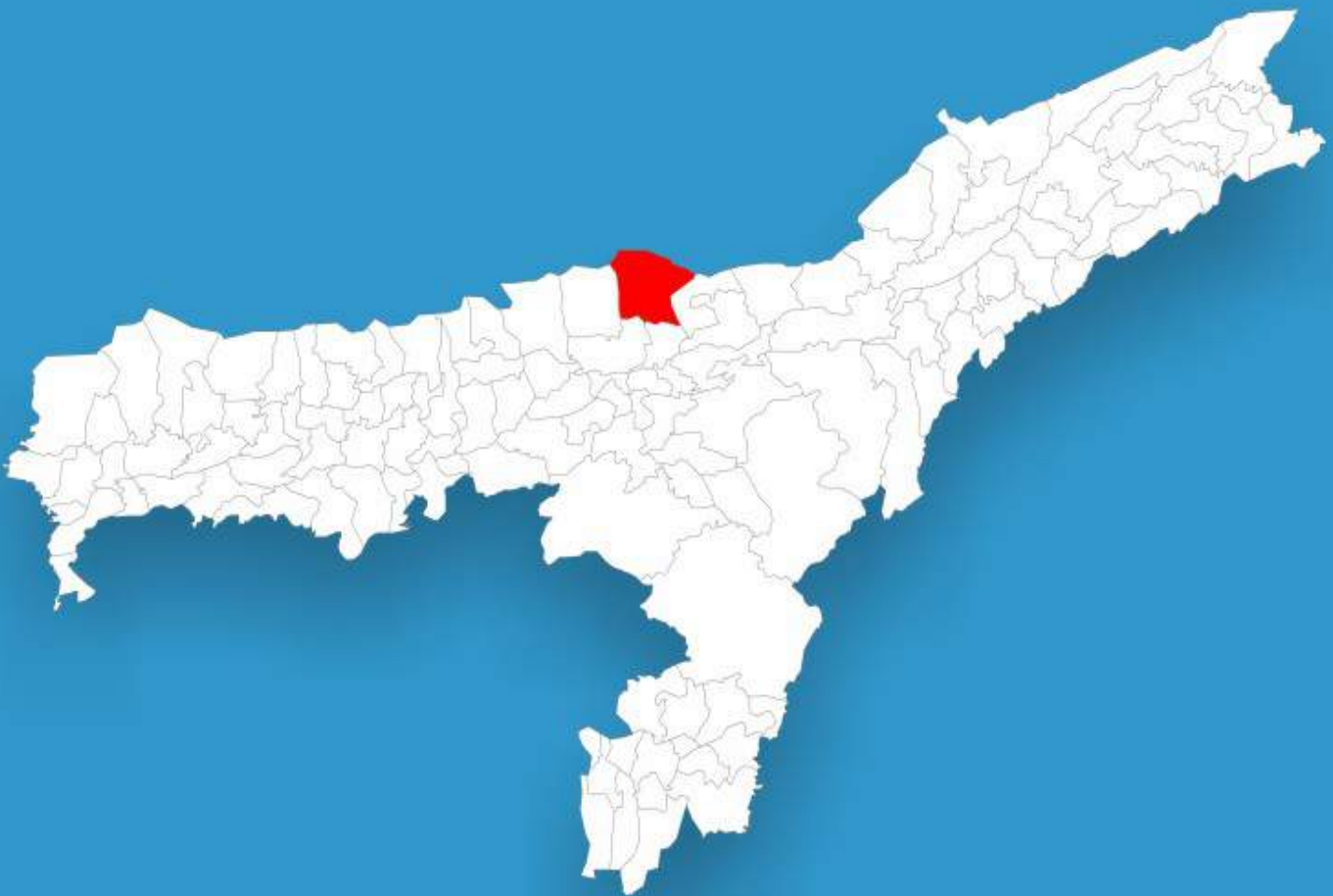




Assam

Assembly Factbook™

Rangapara Assembly Constituency



Key Electoral Data of Rangapara
Assembly Constituency (Vidhan Sabha)

Assam

Assembly Factbook™

Rangapara Assembly Constituency



Rangapara Vidhan Sabha

Editor & Director

Dr. R.K. Thukral

Research Editor

Dr. Shafeeq Rahman

Compiled, Researched and Published by Datanet India Pvt. Ltd.

D-100, 1st Floor,

Okhla Industrial Area, Phase-I,
New Delhi- 110020.

Ph.: 91-11- 43580781-84

Email : support@indiastatpublications.com

Website : www.indiastatelections.com

Online Book Store :

www.indiastatpublications.com

Report No. : AFB/AS-074-0123

ISBN : 978-93-5313-418-1

First Edition : January, 2018

Sixth Updated Edition : January, 2023

Price : Rs. 11500/-

US\$ 310

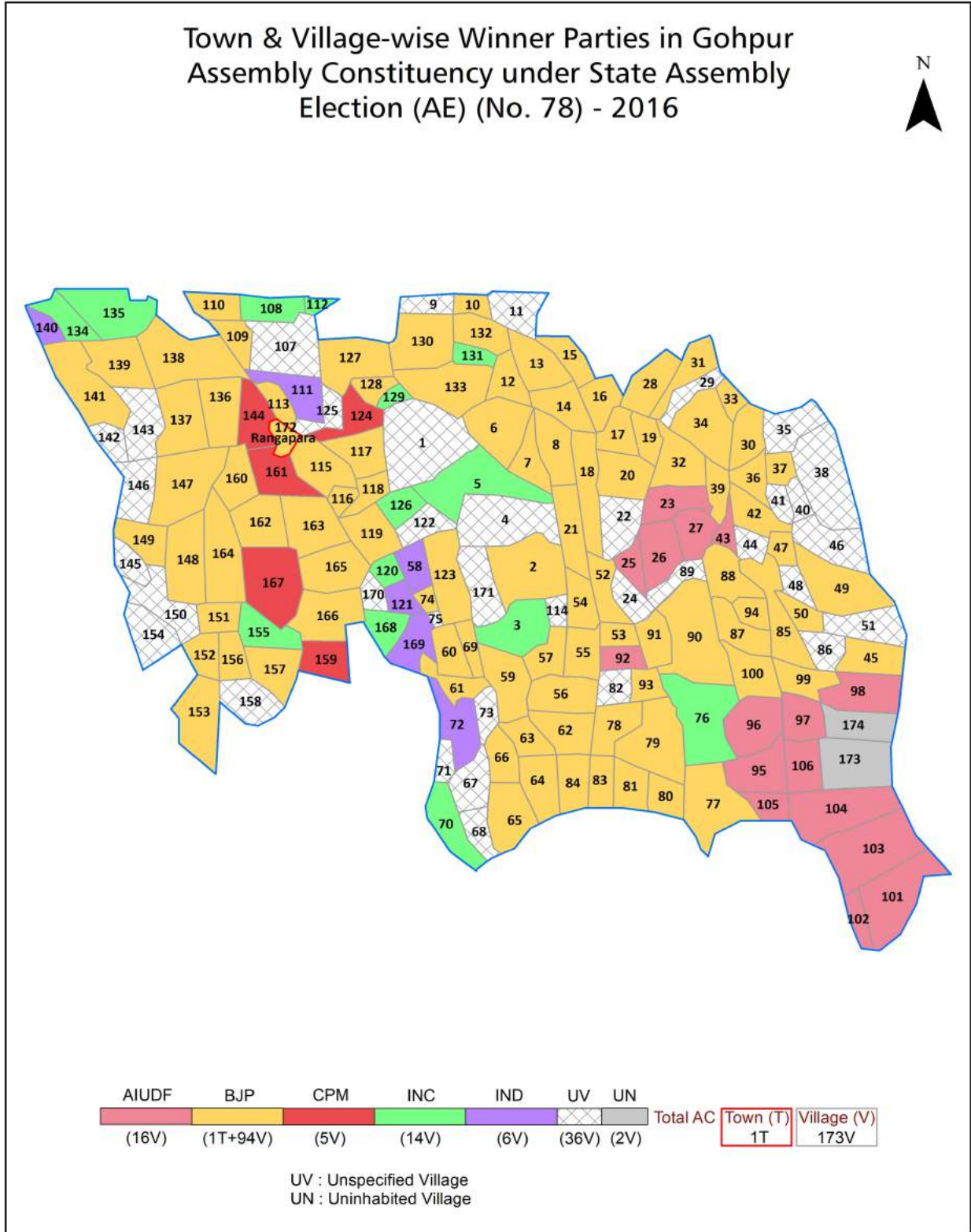
© Datanet India Pvt. Ltd.

All rights reserved. No part of this book may be reproduced, stored in a retrieval system or transmitted in any form or by any means, mechanical photocopying, photographing, scanning, recording or otherwise without the prior written permission of the publisher. Please refer to Disclaimer at page no. 168 for the use of this publication.

Printed in India

No.	Particulars	Page No.
	Introduction	
1	Assembly Constituency -(Vidhan Sabha) at a Glance Features of Assembly as per Delimitation Commission of India (2008)	1-2
	Location and Political Maps	
2	Location Map Boundaries of Assembly Constituency -(Vidhan Sabha) in District Boundaries of Assembly Constituency under Parliamentary Constituency -(Lok Sabha) Town & Village-wise Winner Parties- 2021, 2019, 2016, 2014, 2011 and 2009	3-10
	Administrative Setup (2011)	
3	District Sub-district Towns Villages Inhabited Villages Uninhabited Villages Village Panchayat Intermediate Panchayat	11-20
	Demographics (2011)	
4	Population Households Rural/Urban Population Towns and Villages by Population Size Sex Ratio (Total & 0-6 Years) Religious Population Social Population Literacy Rate	21-22
	Electoral Features	
5	Important Dates of Last Elections Held Electors by Gender Service Electors Voters Voters Turnout Polling Stations & Average Number of Electors per Polling Station Electors by Age Group Present Elected Representatives	23-28
	Historical Summary Election Results	
6	Vote Share of Major Parties Winning Margin (Number & Percentage) Polarity of Parties Summary Result of Assembly Segment of Parliamentary Elections 2019, 2014, 2009, 2004 and 1999 Summary Result of Assembly Elections 2021, 2016, 2011, 2006, 2001, 1996, 1991, 1985, 1983 and 1978	29-48
	Polling Station Level Election Results	
7	Name and Number of Polling Station 2021, 2019, 2016, 2014, 2011 and 2009 Polling Station-wise Electors, Voters & Voters Turnout 2021, 2019, 2016, 2014, 2011 and 2009 Polling Station wise Elections Results 2021, 2019, 2016, 2014, 2011 and 2009	49-147
	Share of Assembly Constituency	
8	Share of Assembly Constituency -(Vidhan Sabha) in State, District and Parliamentary Constituency -(Lok Sabha)	148
	Socio-Economic Amenities (2011)	
9	Access to Administrative Units Agricultural, Manufacturing and Industrial Commodities Demographic Indicators Education Health & Manpower Drinking Water Supply Sanitation Entertainment and Recreations Infrastructure Power Food Allocation Distribution and Marketing of Agriculture Commodities Infrastructure Transport and Road Infrastructure Communication Banking and Financial Services Land Use Irrigation Source	150-164
10	Abbreviation & Sources	166
11	Disclaimer	168

Location & Political Map



Administrative Setup

List of Village Panchayat & Intermediate Panchayat (Block) Name - 2011

Village Name	Village Panchayat Name	Intermediate Panchayat Name
Aamtal Bangali	Phuloguri	Rangapara
Adabari Gaon	Balipara	Balipara
Adabari T.E.	Phulbari	Balipara
Akabasti Bangali	Rongajan	Balipara
Akabasti Gaon	Rangajan	Balipara
Akabasti Miri	Chi;Lani	Balipara
Ara Gaon	Udmari	Balipara
Bahbari Gaon	Borjuli	Rangapara
Baitha Bhanga Bangali	Mansiri	Balipara
Baitha Bhanga Gaon	Ghoramari	Balipara
Bali Gaon Miri	Garhmara	Balipara
Bam Gaon	Balipara	Balipara
Bam Gaon No.1	Balipara	Balipara
Bam Gaon No.2	Balipara	Balipara
Barghat	Samdhara	Balipara
Barghuli	Mansiri	Balipara
Barjuli Sonajuli Req Grant	Borjuli	Rangapara
Barpat Gaon	Ghoramara	Balipara
Berajan	Singitali	Balipara
Bherbheri Gaon	-	Balipara
Bhobola Gaon	Ledmari	Balipara
Bhobola Gaon Bangali	Udmari	Balipara
Bihia Gaon	Samdhara	Balipara
Bindukuri Gaon	Bindukuri	Balipara
Bindukuri T.E. No.1	Halewar	Balipara
Bindukuri T.E. No.2	Halewar	Balipara
Bindukuri T.E.(Grant)	Hadaswar	Balipara
Boka Gaon Chapari	Chilani	Balipara
Boka Gaon Miri	Chiloani	Balipara

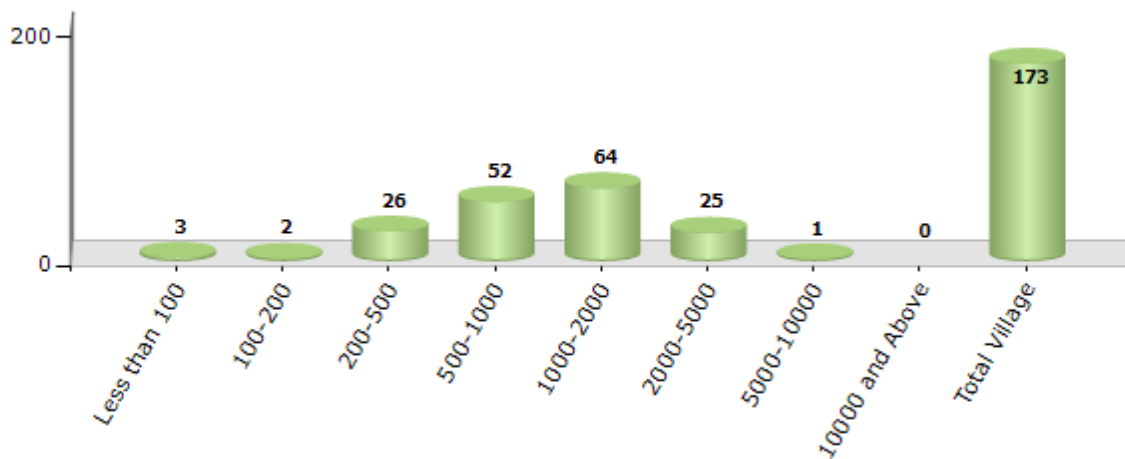
Contd....

Demographics

Number of Villages by Population Size - 2011

Less than 100	100-200	200-500	500-1000	1000-2000	2000-5000	5000-10000	10000 and Above	Total Village
3	2	26	52	64	25	1	0	173

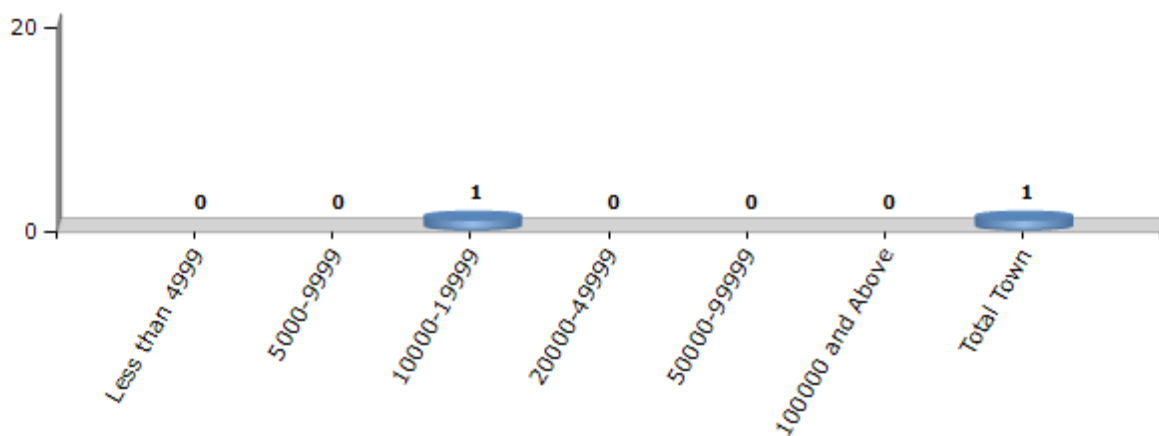
Number of Villages by Population Size - 2011



Number of Towns by Population Size - 2011

Less than 4999	5000-9999	10000-19999	20000-49999	50000-99999	100000 and Above	Total Town
0	0	1	0	0	0	1

Number of Towns by Population Size - 2011

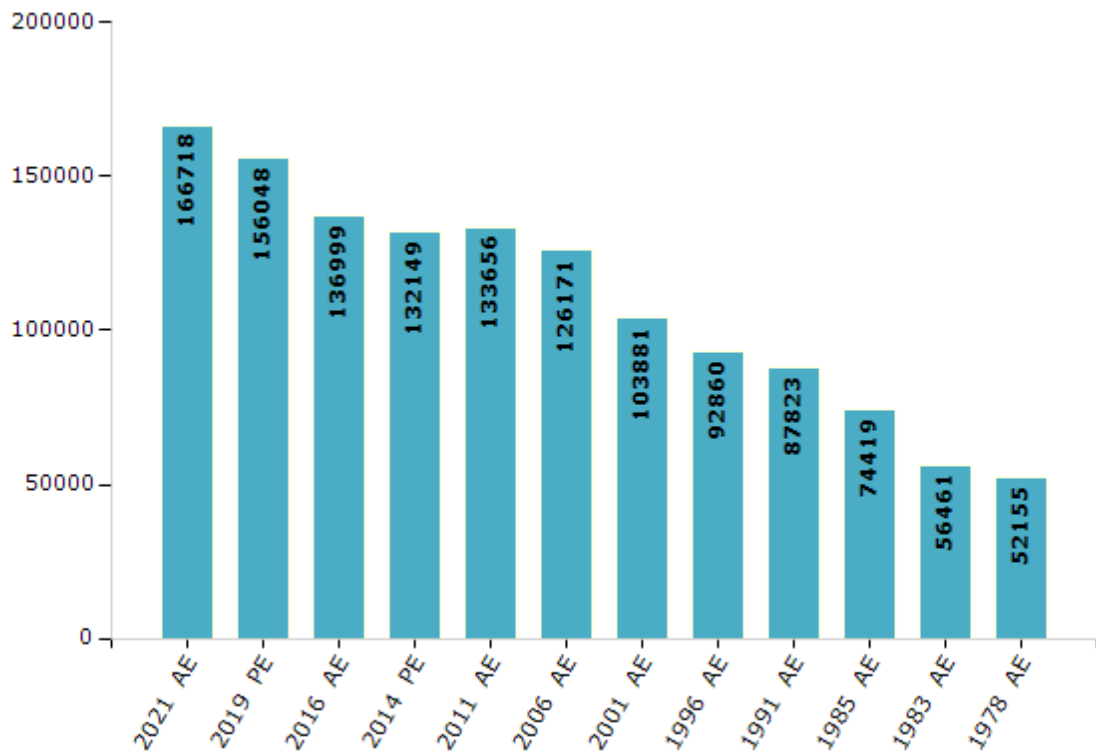


Electoral Features

Electors by Male & Female

Year	Male	Female	Others	Total	Year	Male	Female	Others	Total
2021 AE	83816	82900	2	166718	1996 AE	48893	43967	-	92860
2019 PE	79210	76838	0	156048	1991 AE	46223	41600	-	87823
2016 AE	70107	66892	0	136999	1985 AE	39172	35247	-	74419
2014 PE	67840	64309	0	132149	1983 AE	30099	26362	-	56461
2011 AE	68416	65240	0	133656	1978 AE	28007	24148	-	52155
2009 PE	-	-	-	-	1972 AE	-	-	-	-
2006 AE	64206	61965	-	126171	1967 AE	-	-	-	-
2004 PE	-	-	-	-	1962 AE	-	-	-	-
2001 AE	52942	50939	-	103881	1957 AE	-	-	-	-
1999 PE	-	-	-	-	1952 AE	-	-	-	-

Number of Electors



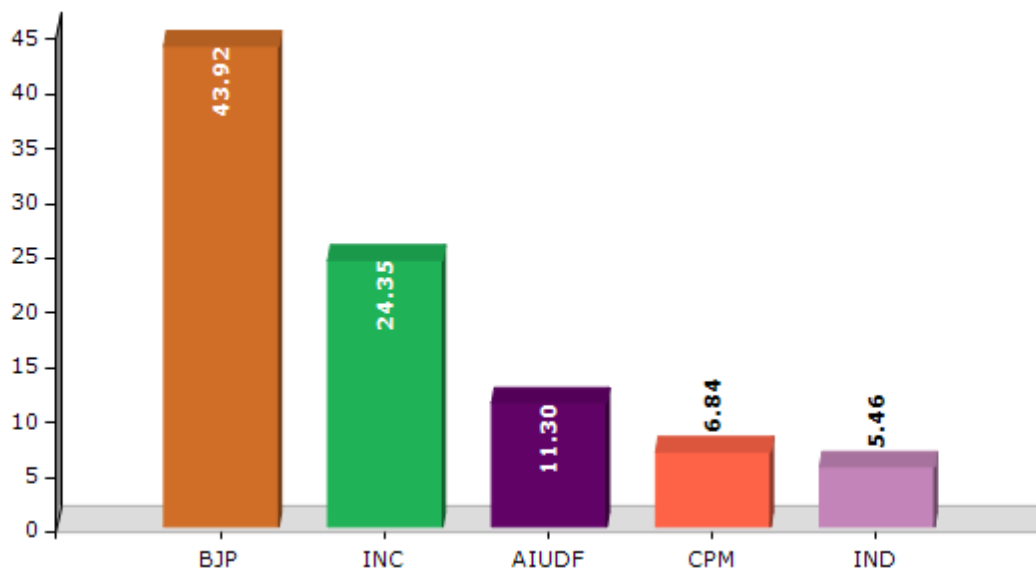
Note : AE : Assembly Election, PE : Assembly Segment of Parliamentary Election

Historical Summary Election Results

Summary Result of Assembly Election - 2016

Candidate Name	Party	Votes	Votes %
Pallab Lochan Das	BJP	51597	43.92
Bhimananda Tanti	INC	28606	24.35
Bijoy Kumar Tiru	AIUDF	13281	11.3
Royal Soreng	CPM	8033	6.84
Christopher Dhanwar	IND	6415	5.46
Abhijit Hazarika	IND	3438	2.93
Jitendra Kumar Sharma	IND	1362	1.16
Mithu Malakar	IND	1255	1.07
Abbas Khan	IND	687	0.58
Archana Paul Choudhury	IND	490	0.42
	NOTA	2321	1.98

Votes Percentage of Top Parties - 2016



Polling Station Level Election Results

Number and Name of Polling Stations (PS) (2016)

Number of Polling Stations	Name of Polling Stations	Number of Polling Stations	Name of Polling Stations
1	Tarajuli T.E. Club House	22	Ghorali T.E. L.P. School
2	Tarajuli T.E. L.P. School	23	Bhelowater L.P. School
3	Tarajuli T.E. Mazdoor Club	24	No.2 Bahumari L.P. School
4	Dhandai T.E. Club	25	Dhulapadung T.E. Staff Club House
5	Dhandai T.E. L.P. School	26	Creche House Dhulapadung T.E.
6	Dholkoba T.E. L.P. School	27	Dhulapadung T.E. Labour Club House
7	Sonajuli Grant L.P. School	28	Dhulapadung T.E. L.P. School
8	Sonajuli T.E. L.P. School (East)	29	Mainajuli T.E. L.P. School (East)
9	Sonajuli T.E. Labour Club	30	Mainajuli T.E. L.P. School (West)
10	Sonajuli T.E. L.P. School (West)	31	Rupajuli T.E. Mazdoor Club House
11	Borjuli T.E. L.P. School (East)	32	Rupajuli T.E. L.P. School
12	Borjuli T.E. L.P. School (West)	33	Amtal Bengali L.P. School (East)
13	Borjuli T.E. M.E. School (North)	34	Phuloguri Nepalipam L.P. School
14	Borjuli T.E. M.E. School (South)	35	Phuloguri Gaon Panchayat Office (East)
15	Borjuli T.E. Staff Club House	36	Amtal Bengali L.P. School (West)
16	Thakurbari T.E. L.P. School	37	Phuloguri L.P. School
17	Thakurbari Labour Club	38	24 Nos. Rangapara Jr. Basic School
18	Rangapara T.E. L.P. School (North)	39	Rangapara Labour Welfare Office (East)
19	Rangapara T.E. L.P. School (South)	40	Rangapara Labour Welfare Office (West)
20	Gharali T.E. Staff Club House (East)	41	Rangapara Govt. High School (South)
21	Gharali T.E. Staff Club House (West)	42	Rangapara Govt. High School (North)

Contd....

Polling Station Level Election Results

Polling Station-wise Votes Secured by Overall Top Five Parties in Rangapara Assembly in Assembly Election (AE) under Tezpur Parliamentary Constituency in Assam (2016)

Number of Polling Station	Winner - Pallab Lochan das (BJP)	Runner-up - Bhimananda Tanti (INC)	3rd - Bijoy Kumar Tiru (AIUDF)	4th - Royal Soreng (CPM)	5th - Christopher Dhanwar (IND)	NOTA	Other	Total Votes Secured
36	578	120	10	28	6	5	42	789
37	279	143	5	32	5	4	34	502
38	752	131	6	27	0	6	35	957
39	428	252	11	28	1	3	53	776
40	472	118	2	22	1	11	26	652
41	415	151	4	28	14	7	20	639
42	362	107	4	36	1	1	18	529
43	307	117	4	50	1	3	49	531
44	278	80	2	11	4	4	46	425
45	404	80	2	58	0	2	56	602
46	509	111	5	125	0	10	101	861
47	554	279	3	54	6	11	51	958
48	669	112	2	78	0	10	23	894
49	697	162	5	114	1	10	41	1030
50	282	64	3	17	2	6	20	394
51	287	79	1	29	7	5	25	433
52	330	98	8	19	3	6	55	519
53	315	139	14	83	10	16	42	619
54	111	92	5	248	8	18	58	540
55	367	179	12	36	8	10	24	636
56	354	135	1	55	3	4	23	575
57	361	164	4	21	8	5	20	583
58	427	196	6	7	1	5	52	694
59	470	332	10	16	4	9	95	936
60	410	163	4	9	4	5	22	617
61	301	203	8	113	6	9	22	662
62	145	245	5	14	52	23	32	516
63	111	173	17	24	200	14	32	571
64	215	181	5	12	4	6	11	434
65	201	91	7	14	1	13	26	353
66	393	166	1	78	3	10	30	681
67	209	128	1	25	9	12	28	412
68	347	255	4	168	6	15	58	853
69	320	227	3	34	8	11	53	656
70	380	157	5	121	1	12	38	714

Contd....

Polling Station Level Election Results

Winner, Runner-up and 3rd Party Position & Winning Margin According to Polling Stations in Rangapara Assembly in Assembly Election (AE) under Tezpur Parliamentary Constituency in Assam (2016)

Polling Station Number	Winner Party	Winner Votes (%)	Runner-up Party	Runner-up Votes (%)	Winning Margin Votes (%)	Third Party	Third Party Votes (%)	Other Votes (%)
71	BJP	191 (34.54)	INC	172 (31.1)	19 (3.44)	CPM	113 (20.43)	77 (13.92)
72	BJP	358 (47.04)	INC	236 (31.01)	122 (16.03)	CPM	68 (8.94)	99 (13.01)
73	BJP	310 (60.67)	INC	127 (24.85)	183 (35.82)	CPM	47 (9.2)	27 (5.28)
74	BJP	286 (60.98)	INC	81 (17.27)	205 (43.71)	CPM	54 (11.51)	48 (10.23)
75	BJP	555 (53.68)	INC	331 (32.01)	224 (21.67)	CPM	82 (7.93)	66 (6.38)
76	BJP	451 (56.66)	INC	202 (25.38)	249 (31.28)	CPM	96 (12.06)	47 (5.9)
77	BJP	523 (59.16)	INC	247 (27.94)	276 (31.22)	CPM	63 (7.13)	51 (5.77)
78	BJP	346 (58.15)	INC	102 (17.14)	244 (41.01)	CPM	93 (15.63)	54 (9.08)
79	BJP	360 (59.6)	CPM	91 (15.07)	269 (44.53)	INC	83 (13.74)	70 (11.59)
80	BJP	230 (54.76)	INC	158 (37.62)	72 (17.14)	CPM	7 (1.67)	25 (5.95)
81	BJP	546 (70.91)	IND (AH)	99 (12.86)	447 (58.05)	INC	85 (11.04)	40 (5.19)
82	BJP	504 (54.25)	INC	180 (19.38)	324 (34.87)	IND (CD)	108 (11.63)	137 (14.75)
83	BJP	315 (71.59)	INC	76 (17.27)	239 (54.32)	AIUDF	21 (4.77)	28 (6.36)
84	BJP	495 (66.18)	INC	132 (17.65)	363 (48.53)	IND (AH)	44 (5.88)	77 (10.29)
85	BJP	274 (55.92)	INC	110 (22.45)	164 (33.47)	AIUDF	43 (8.78)	63 (12.86)
86	BJP	660 (73.58)	INC	83 (9.25)	577 (64.33)	IND (AH)	49 (5.46)	105 (11.71)
87	BJP	563 (71.36)	IND (CD)	72 (9.13)	491 (62.23)	CPM	56 (7.1)	98 (12.42)
88	BJP	430 (75.84)	INC	46 (8.11)	384 (67.73)	IND (CD)	42 (7.41)	49 (8.64)
89	AIUDF	345 (46.62)	INC	171 (23.11)	174 (23.51)	BJP	152 (20.54)	72 (9.73)
90	BJP	542 (88.27)	INC	33 (5.37)	509 (82.9)	IND (AH)	10 (1.63)	29 (4.72)
91	BJP	356 (80)	INC	54 (12.13)	302 (67.87)	CPM	11 (2.47)	24 (5.39)
92	BJP	355 (65.99)	INC	88 (16.36)	267 (49.63)	AIUDF	52 (9.67)	43 (7.99)
93	AIUDF	167 (44.41)	INC	152 (40.43)	15 (3.98)	BJP	45 (11.97)	12 (3.19)
94	AIUDF	542 (58.59)	BJP	174 (18.81)	368 (39.78)	INC	159 (17.19)	50 (5.41)
95	AIUDF	830 (86.28)	INC	78 (8.11)	752 (78.17)	IND (AH)	18 (1.87)	36 (3.74)
96	AIUDF	418 (56.26)	INC	142 (19.11)	276 (37.15)	BJP	95 (12.79)	88 (11.84)
97	AIUDF	485 (83.19)	INC	46 (7.89)	439 (75.3)	BJP	13 (2.23)	39 (6.69)
98	AIUDF	314 (57.19)	INC	127 (23.13)	187 (34.06)	BJP	70 (12.75)	38 (6.92)
99	BJP	353 (45.96)	INC	198 (25.78)	155 (20.18)	CPM	140 (18.23)	77 (10.03)
100	BJP	283 (57.64)	INC	127 (25.87)	156 (31.77)	CPM	44 (8.96)	37 (7.54)
101	BJP	629 (67.71)	INC	161 (17.33)	468 (50.38)	CPM	92 (9.9)	47 (5.06)
102	BJP	557 (76.41)	INC	95 (13.03)	462 (63.38)	AIUDF	13 (1.78)	64 (8.78)
103	BJP	531 (63.59)	INC	181 (21.68)	350 (41.91)	AIUDF	68 (8.14)	55 (6.59)
104	BJP	231 (50)	CPM	101 (21.86)	130 (28.14)	INC	69 (14.94)	61 (13.2)
105	IND (CD)	141 (33.1)	BJP	114 (26.76)	27 (6.34)	INC	80 (18.78)	91 (21.36)

Contd....

Socio-Economic Amenities - Rural

Access to Education Facilities

Particulars	Number of Villages (% of Population)				
	Available	Not Available	If Not Available (Distance of Nearest Facility)		
			A	B	C
Govt. Primary School	146 (94)	25 (6)	6 (0)	0 (0)	0 (0)
Private Primary School	63 (43)	108 (57)	0 (0)	0 (0)	0 (0)
Govt. Middle School	30 (21)	141 (79)	96 (53)	17 (9)	2 (1)
Private Middle School	14 (14)	157 (86)	15 (6)	1 (0)	0 (0)
Govt. Secondary School	11 (8)	160 (92)	78 (42)	28 (17)	6 (3)
Private Secondary School	13 (12)	158 (88)	26 (12)	9 (6)	0 (0)
Govt. Senior Secondary School	3 (2)	168 (98)	61 (39)	52 (28)	39 (21)
Private Senior Secondary School	3 (3)	168 (97)	11 (6)	2 (0)	0 (0)
Govt. Arts and Science Degree College	1 (1)	170 (99)	9 (4)	30 (21)	130 (75)
Private Arts and Science Degree College	0 (0)	171 (100)	0 (0)	0 (0)	1 (0)
Govt. Engineering College	0 (0)	171 (100)	0 (0)	0 (0)	171 (100)
Private Engineering College	0 (0)	171 (100)	0 (0)	0 (0)	0 (0)
Govt. Medicine College	1 (1)	170 (99)	0 (0)	0 (0)	140 (81)
Private Medicine College	0 (0)	171 (100)	0 (0)	0 (0)	30 (19)
Govt. Management Institute	0 (0)	171 (100)	0 (0)	1 (0)	134 (78)
Private Management Institute	0 (0)	171 (100)	0 (0)	0 (0)	36 (22)
Govt. Polytechnic	0 (0)	171 (100)	0 (0)	0 (0)	103 (59)
Private Polytechnic	0 (0)	171 (100)	0 (0)	0 (0)	10 (6)
Govt. Vocational Training School/ITI	3 (2)	168 (98)	1 (1)	0 (0)	129 (75)
Private Vocational Training School/ITI	0 (0)	171 (100)	0 (0)	0 (0)	1 (1)
Govt. Non Formal Training Centre	0 (0)	171 (100)	3 (1)	0 (0)	60 (27)
Private Non Formal Training Centre	0 (0)	171 (100)	0 (0)	0 (0)	0 (0)
Govt. School For Disabled	1 (2)	170 (98)	1 (1)	0 (0)	70 (36)
Private School For Disabled	1 (2)	170 (98)	0 (0)	0 (0)	1 (0)
Government Others	0 (0)	171 (100)	0 (0)	0 (0)	1 (1)
Private Others	0 (0)	171 (100)	0 (0)	0 (0)	0 (0)

Note : Distance A : Less than 5 km; B : Between 5-10 km; C : 10+ km.; Source : Data Analysis is based on 2011 Census.

DISCLAIMER

The Terms of Use and Disclaimer of Datanet India Private Limited (hereinafter referred to as "Datanet") for use of this analysis report of **Rangapara Assembly Constituency (Rangapara Vidhan Sabha)** :-

1. **Assembly Factbook™** is a Registered Trade Mark owned by Datanet.
2. All the maps are sketched and graphical representation only and have not been drawn to the scale and also not to represent the actual geographical area or boundary of the unit.
3. The data for the aforesaid analysis is based on authentic sources and has been culled from the various publications of Census, CSO and NSSO for district and block level data, various central and state government departments, Central & State Elections Commissions and the concerned Returning Officers' releases, Electoral Rolls, Election results and allied publications, internal assessment, surveys, estimates and analysis. Therefore, certain adjustment of data at micro level may have been done to arrive closer to the macro data.
4. Data have been provided on an "As Is" and "As AVAILABLE" basis
5. The colours shown in the maps or diagram and charts of a particular party, alliance or AC are indicative and do not represent them.
6. This publication which includes maps, sheets, graphs and data would be the property under copyright of Datanet only. The user may use these for its internal study, analysis and research purposes. It's public display, re-selling or any commercial uses by the user are not allowed.
7. Datanet has taken due care and caution in compilation and processing of data and allied information, but does not guarantee the accuracy, adequacy or completeness of any information/analysis and will be not responsible for any errors or omissions or for the results obtained from the use of such information/analysis.
8. All the contents for the publication have been culled from various authentic sources and Datanet reasonably believes such sources to be reliable, but does not make any representations, express or implied as to the accuracy or fitness of use of such information. The information or contents of the information/analysis do not constitute advice and should not be relied upon in making (or refraining from making) any decision. Any reliance placed upon the information provided by Datanet is the sole responsibility and strictly at the user's risk.
9. In no event will Datanet be liable for any damages (including, without limitation, damages for loss of business projects, or loss of profits) arising in contract, tort or otherwise from the use of or inability to use any of its contents, or from any action taken (or refrained from being taken) as a result of using the analysis or any of its contents. Datanet its directors, owners, editors, officials, employees, distributor and agents or any associate will not be liable for any errors in the information contained or any consequences arising from the use of the contents of the provided information/analysis.
10. If any provision of these terms and conditions is held invalid or illegal or unenforceable for any reason by any court of competent jurisdiction, such provision shall be severed and the remainder of provisions of the terms and conditions shall continue in full force and effect as if the Term of Use had been executed with the invalid, illegal or unenforceable provision eliminated.
11. If there are any discrepancies in the information provided, please bring it to attention of Datanet for suitable rectification measures.

Buy Online This Complete Book At
Datanet India eBooks Store

www.indiastatpublications.com

or go directly at

[http://www.indiastatpublications.com/
Assembly_factbook/Assam/Tezpur/ Rangapara](http://www.indiastatpublications.com/Assembly_factbook/Assam/Tezpur/Rangapara)

 **india**stat**elections**

