



Chhattisgarh

Assembly Factbook™

Basna Assembly Constituency



Key Electoral Data of Basna
Assembly Constituency (Vidhan Sabha)

Chhattisgarh
Assembly FactbookTM
Basna Assembly Constituency



Basna Vidhan Sabha

Editor & Director

Dr. R.K. Thukral

Research Editor

Dr. Shafeeq Rahman

Compiled, Researched and Published by Datanet India Pvt. Ltd.

D-100, 1st Floor,

Okhla Industrial Area, Phase-I,
New Delhi- 110020.

Ph.: 91-11- 43580781-84

Email : support@indiastatpublications.com

Website : www.indiastatelections.com

Online Book Store :

www.indiastatpublications.com

Report No. : AFB/CG-40-0123

ISBN : 978-93-87312-20-3

First Edition : January, 2018

Sixth Updated Edition : January, 2023

Price : Rs. 11500/-

US\$ 310

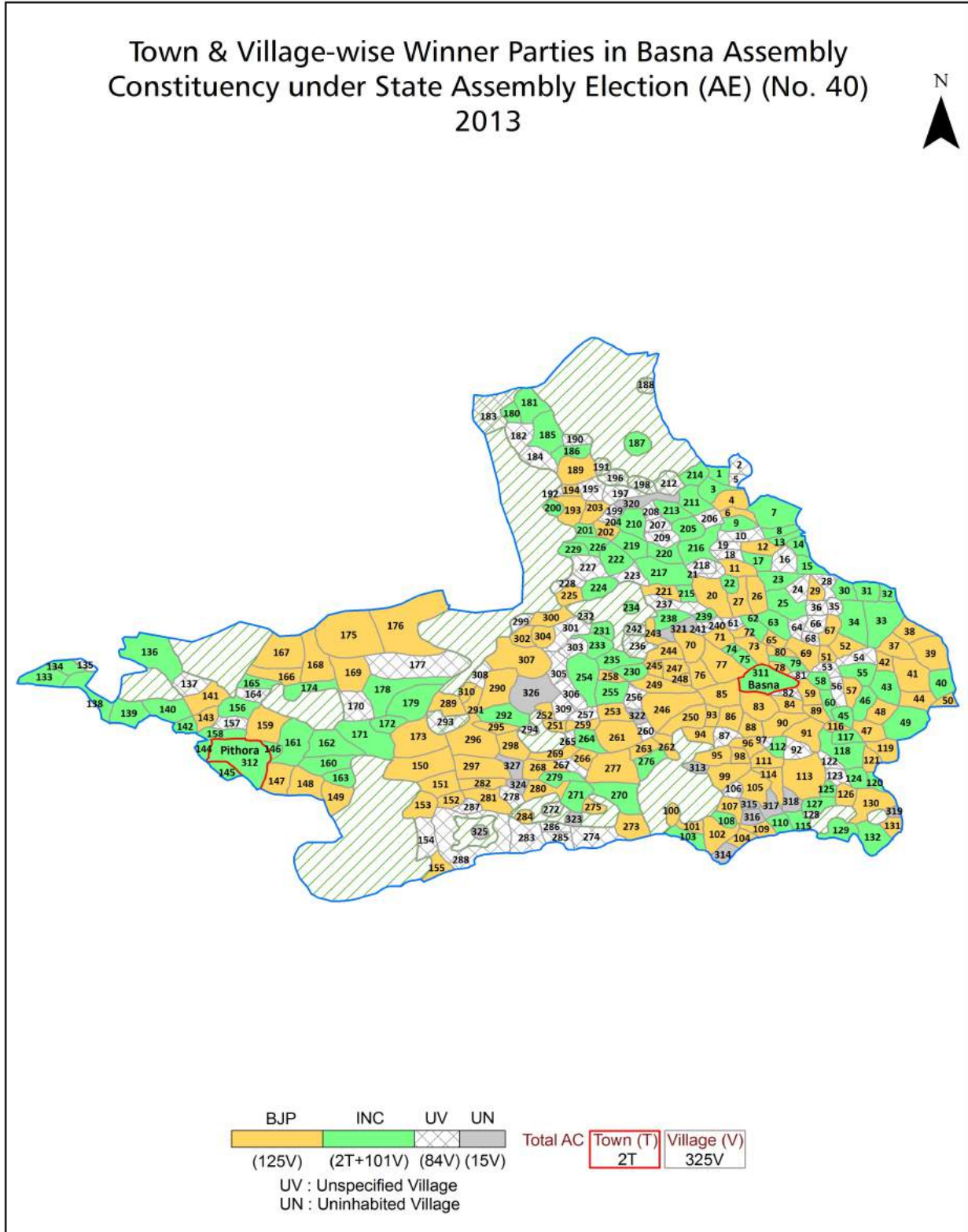
© Datanet India Pvt. Ltd.

All rights reserved. No part of this book may be reproduced, stored in a retrieval system or transmitted in any form or by any means, mechanical photocopying, photographing, scanning, recording or otherwise without the prior written permission of the publisher. Please refer to Disclaimer at page no. 241 for the use of this publication.

Printed in India

No.	Particulars	Page No.
	Introduction	
1	Assembly Constituency - (Vidhan Sabha) at a Glance Features of Assembly as per Delimitation Commission of India (2008)	1-2
	Location and Political Maps	
2	Location Map Boundaries of Assembly Constituency - (Vidhan Sabha) in District Boundaries of Assembly Constituency under Parliamentary Constituency - (Lok Sabha) Town & Village-wise Winner Parties- 2019, 2018, 2014, 2013, 2009 and 2008	3-11
	Administrative Setup (2011)	
3	District Sub-district Towns Villages Inhabited Villages Uninhabited Villages Village Panchayat Intermediate Panchayat	12-27
	Demographics (2011)	
4	Population Households Rural/Urban Population Towns and Villages by Population Size Sex Ratio (Total & 0-6 Years) Religious Population Social Population Literacy Rate	28-29
	Electoral Features	
5	Important Dates of Last Elections Held Electors by Gender Service Electors Voters Voters Turnout Polling Stations & Average Number of Electors per Polling Station Electors by Age Group Present Elected Representatives	30-35
	Historical Summary Election Results	
6	Vote Share of Major Parties Winning Margin (Number & Percentage) Polarity of Parties Summary Result of Assembly Segment of Parliamentary Elections 2019, 2014, 2009 and 2004 Summary Result of Assembly Elections 2018, 2013, 2008 and 2003	36-47
	Polling Station Level Election Results	
7	Name and Number of Polling Station 2019, 2018, 2014, 2013, 2009 and 2008 Polling Station-wise Electors, Voters & Voters Turnout 2019, 2018, 2014, 2013, 2009 and 2008 Polling Station wise Elections Results 2019, 2018, 2014, 2013, 2009 and 2008	48-219
	Share of Assembly Constituency	
8	Share of Assembly Constituency - (Vidhan Sabha) in State, District and Parliamentary Constituency - (Lok Sabha)	220
	Socio-Economic Amenities (2011)	
9	Access to Administrative Units Agricultural, Manufacturing and Industrial Commodities Demographic Indicators Education Health & Manpower Drinking Water Supply Sanitation Entertainment and Recreations Infrastructure Power Food Allocation Distribution and Marketing of Agriculture Commodities Infrastructure Transport and Road Infrastructure Communication Banking and Financial Services Land Use Irrigation Source	222-236
10	Abbreviation & Sources	238-239
11	Disclaimer	241

Location & Political Map



Administrative Setup

List of Village Panchayat & Intermediate Panchayat (Block) Name - 2011

Village Name	Village Panchayat Name	Intermediate Panchayat Name
Ajagarkhar	Ajagarkhar	Basna
Akaltara	Paraswani	Pithaura
Akharabhatha	Nanaksagar	Basna
Akharabhatha Tukda	Salhejhariya	Basna
Amabhauna	Kewtapali	Basna
Amapali	Amapali	Basna
Amlidih	Sarkada	Pithaura
Amodidih	Dumarpali	Pithaura
Ankori	Ankori	Basna
Ansula	Ansula	Pithaura
Arangi	Arangi	Pithaura
Arangitukda Naya	Arangi	Pithaura
Arekel	Arekel	Basna
Arjuni	Mudhipar (Mudipar)	Pithaura
Atharagudi	Atharagudi	Pithaura
Bade Loram	Bade Loram	Pithaura
Bade Temri Bhaisanala Tukda	Badetemri	Pithaura
Badedabha	Badedabha	Basna
Badetemri	Badetemri	Basna
Badetemri	Badetemri	Pithaura
Badetemri Nakti Nala Tukda	Badetemri	Pithaura
Badetemri Purana Tukda	Badetemri	Pithaura
Bagardarha	Bagardarha	Pithaura
Bagmada	Barekel	Pithaura
Bahadurpur	Dhodharkasa	Pithaura
Baigandih	Chhuipali	Basna
Baitari	Baitari	Pithaura
Baldidih	Spos	Pithaura
Bamdadih	Bamdadih	Pithaura

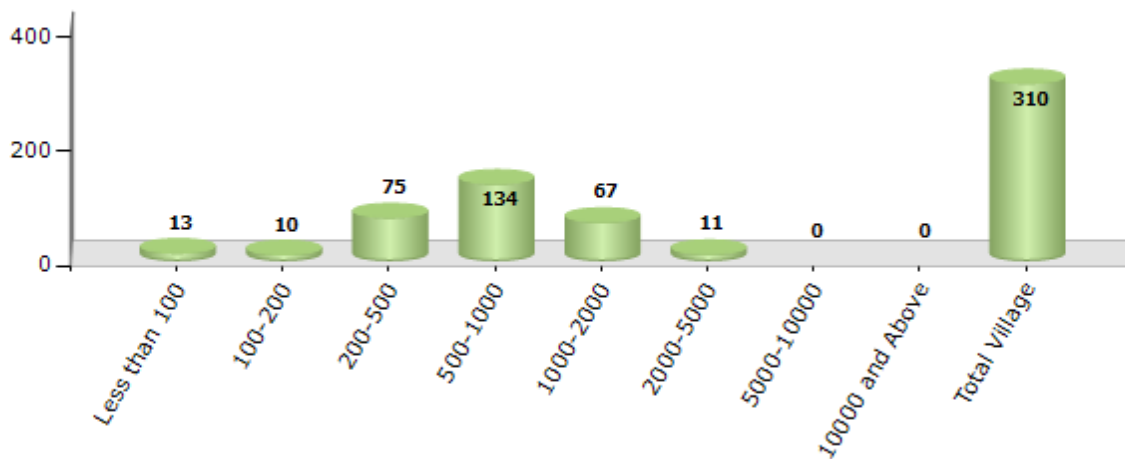
Contd....

Demographic

Number of Villages by Population Size - 2011

Less than 100	100-200	200-500	500-1000	1000-2000	2000-5000	5000-10000	10000 and Above	Total Village
13	10	75	134	67	11	0	0	310

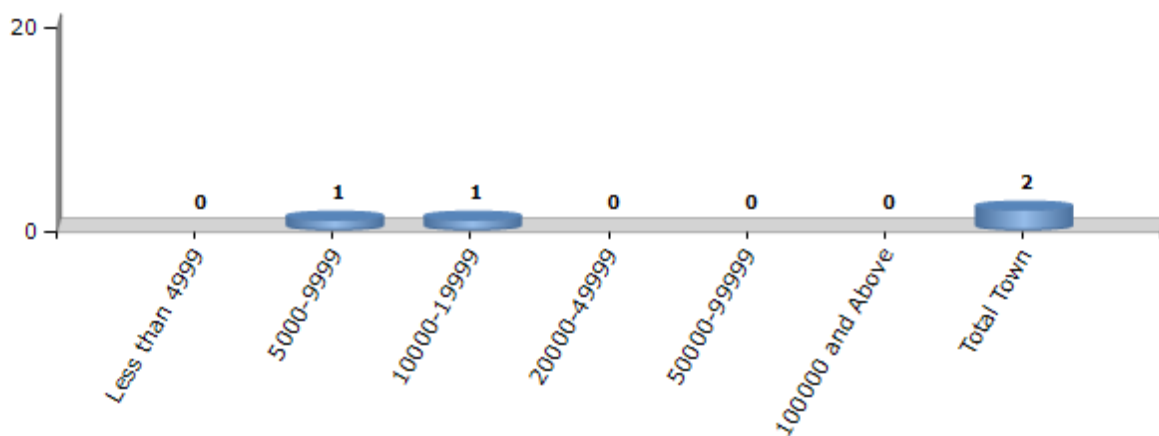
Number of Villages by Population Size - 2011



Number of Towns by Population Size - 2011

Less than 4999	5000-9999	10000-19999	20000-49999	50000-99999	100000 and Above	Total Town
0	1	1	0	0	0	2

Number of Towns by Population Size - 2011

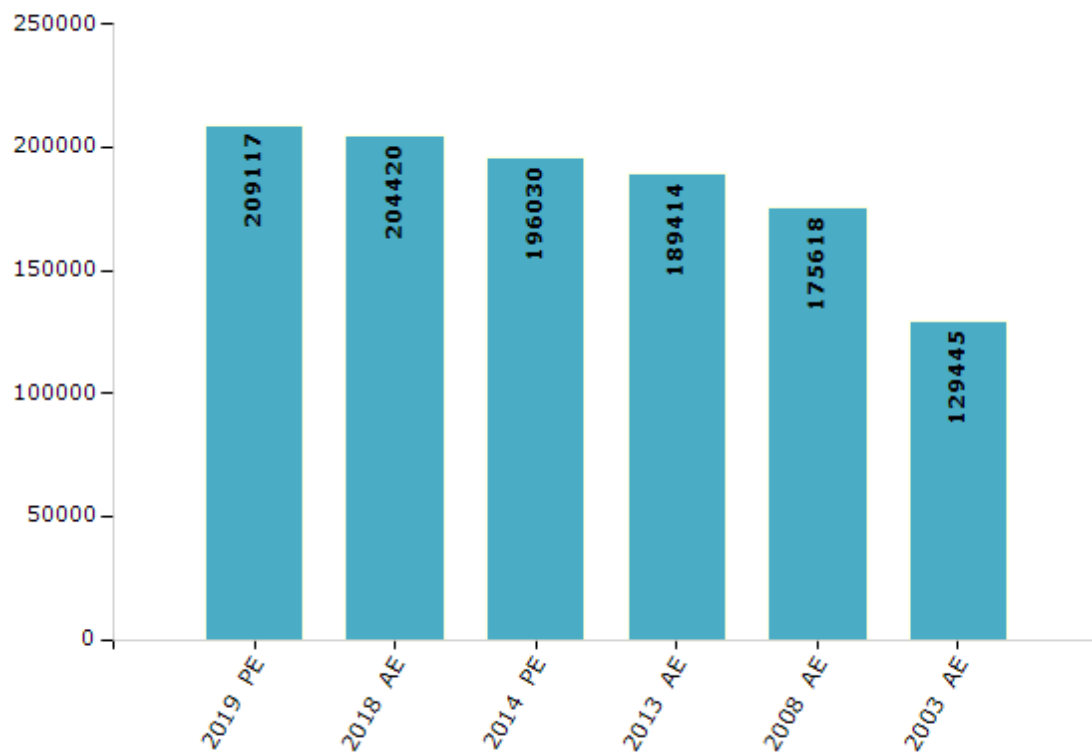


Electoral Features

Electoral by Male & Female

Year	Male	Female	Others	Total	Year	Male	Female	Others	Total
2019 PE	104320	104796	1	209117	2009 PE	-	-	-	-
2018 AE	101343	103074	3	204420	2008 AE	87181	88437	-	175618
2014 PE	98247	97766	17	196030	2004 PE	-	-	-	-
2013 AE	95466	93934	14	189414	2003 AE	64552	64893	-	129445

Number of Electors

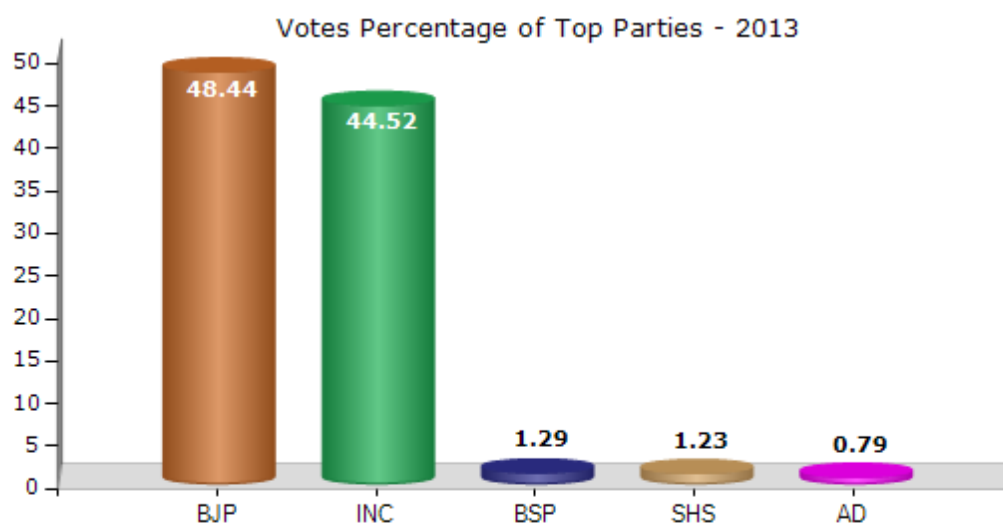


Note : AE : Assembly Election, PE : Assembly Segment of Parliamentary Election

Historical Summary Election Results

Summary Result of Assembly Election - 2013

Candidate Name	Party	Votes	Votes %
Rupkumari Choudhary	BJP	77137	48.44
Devendra Bahadur Singh	INC	70898	44.52
Samaru Lal Sahu Advocate	BSP	2047	1.29
Rajendra Agrawal	SHS	1966	1.23
Mritunjay Patel	AD	1251	0.79
Devnarayan Dhruw (D.N.)	GGP	684	0.43
Awadh Ram Banjara (Nayak)	CSM	625	0.39
	NOTA	4647	2.92



Polling Station Level Election Results

Number and Name of Polling Stations (PS) (2018)

Number of Polling Stations	Name of Polling Stations	Number of Polling Stations	Name of Polling Stations
1	Jamhar	22	Pithora
2	Khusarupali	23	Pithora
3	Chhibarra	24	Pithaura
4	Kokobhatha	25	Dighepur
5	Rajadera	26	Barekel Khurd
6	Bhithidih	27	Barekel Khurd
7	Bhithidih	28	Pilvapali
8	Sarakda	29	Teka
9	Amlidih	30	Koidia
10	Arjuni	31	Sevaiya Kala
11	Nayapara Khurd	32	Lakhagarh
12	Atharhgudi	33	Lakhagarh
13	Lahraud	34	Dongripali
14	Deepapara	35	Rajasevaiya
15	Potapara	36	Rajasevaiya
16	Parsapali	37	Lakshnipur
17	Pithora	38	Rampur
18	Pithora	39	Gopalpur
19	Pithora	40	Gopalpur
20	Pithora	41	Khairkhoonta
21	Pithora	42	Kishnpur

Contd....

Polling Station Level Election Results

Polling Station-wise Votes Secured by Overall Top Five Parties in Basna Assembly in Assembly Election (AE) under Mahasamund Parliamentary Constituency in Chhattisgarh (2018)

Number of Polling Station	Winner - Devendra Bahadur Singh (INC)	Runner-up - Sampat Agrawal (IND)	3rd - Durgacharan (D.C.) Patel (BJP)	4th - Trilochan Nayak Lungiwala (JCCJ)	5th - Dr. Anamika Paul (IND)	NOTA	Other	Total Votes Secured
36	226	48	221	190	16	9	39	749
37	388	198	138	43	5	14	57	843
38	255	139	154	9	1	2	31	591
39	406	249	116	34	6	11	45	867
40	464	80	42	143	1	14	55	799
41	277	418	130	28	25	14	79	971
42	138	154	256	7	15	14	22	606
43	313	181	164	11	1	4	26	700
44	306	335	123	14	9	11	51	849
45	197	209	84	4	1	18	37	550
46	217	171	111	9	4	10	43	565
47	87	278	144	16	7	4	45	581
48	212	189	123	37	6	4	36	607
49	333	59	107	11	5	6	9	530
50	250	88	214	14	1	10	25	602
51	312	193	261	24	4	11	25	830
52	141	251	112	27	4	6	19	560
53	127	185	66	144	4	5	39	570
54	204	145	112	86	7	6	25	585
55	239	182	83	132	11	9	52	708
56	328	159	169	58	3	12	52	781
57	137	108	148	15	4	7	14	433
58	261	212	288	15	6	13	31	826
59	243	240	100	52	17	9	28	689
60	203	162	137	83	8	7	47	647
61	315	138	299	9	1	11	21	794
62	145	141	365	32	11	18	23	735
63	153	6	24	18	2	1	6	210
64	218	82	91	18	3	6	29	447
65	230	262	163	6	7	11	24	703
66	213	161	78	1	11	6	20	490
67	110	312	141	4	58	6	38	669
68	483	155	71	8	3	14	39	773
69	195	115	54	10	3	2	20	399
70	241	158	134	9	2	7	15	566

Contd....

Polling Station Level Election Results

Winner, Runner-up and 3rd Party Position & Winning Margin According to Polling Stations in Basna Assembly in Assembly Election (AE) under Mahasamund Parliamentary Constituency in Chhattisgarh (2018)

Polling Station Number	Winner Party	Winner Votes (%)	Runner-up Party	Runner-up Votes (%)	Winning Margin Votes (%)	Third Party	Third Party Votes (%)	Other Votes (%)
71	IND (SA)	228 (38.19)	INC	171 (28.64)	57 (9.55)	BJP	140 (23.45)	58 (9.72)
72	IND (SA)	223 (49.12)	INC	111 (24.45)	112 (24.67)	BJP	68 (14.98)	52 (11.45)
73	IND (SA)	192 (36.09)	INC	172 (32.33)	20 (3.76)	BJP	110 (20.68)	58 (10.9)
74	IND (SA)	230 (39.59)	INC	171 (29.43)	59 (10.16)	BJP	100 (17.21)	80 (13.77)
75	INC	284 (38.85)	IND (SA)	272 (37.21)	12 (1.64)	BJP	123 (16.83)	52 (7.11)
76	IND (SA)	291 (37.99)	INC	276 (36.03)	15 (1.96)	BJP	120 (15.67)	79 (10.31)
77	INC	281 (37.12)	IND (SA)	261 (34.48)	20 (2.64)	BJP	135 (17.83)	80 (10.57)
78	INC	261 (44.46)	IND (SA)	198 (33.73)	63 (10.73)	BJP	72 (12.27)	56 (9.54)
79	INC	355 (43.5)	IND (SA)	202 (24.75)	153 (18.75)	BJP	178 (21.81)	81 (9.93)
80	INC	194 (63.61)	IND (SA)	41 (13.44)	153 (50.17)	BJP	30 (9.84)	40 (13.11)
81	BJP	179 (37.84)	INC	150 (31.71)	29 (6.13)	IND (SA)	95 (20.08)	49 (10.36)
82	INC	412 (54.64)	IND (SA)	141 (18.7)	271 (35.94)	BJP	104 (13.79)	97 (12.86)
83	INC	404 (49.94)	IND (SA)	229 (28.31)	175 (21.63)	BJP	79 (9.77)	97 (11.99)
84	INC	424 (55.14)	IND (SA)	224 (29.13)	200 (26.01)	BJP	60 (7.8)	61 (7.93)
85	INC	446 (58.38)	IND (SA)	107 (14.01)	339 (44.37)	JCCJ	70 (9.16)	141 (18.46)
86	IND (SA)	325 (37.19)	INC	250 (28.6)	75 (8.59)	BJP	154 (17.62)	145 (16.59)
87	INC	349 (38.27)	IND (SA)	234 (25.66)	115 (12.61)	BJP	201 (22.04)	128 (14.04)
88	IND (SA)	233 (41.31)	INC	145 (25.71)	88 (15.6)	BJP	118 (20.92)	68 (12.06)
89	INC	191 (38.05)	IND (SA)	170 (33.86)	21 (4.19)	BJP	72 (14.34)	69 (13.75)
90	INC	289 (43.01)	JCCJ	141 (20.98)	148 (22.03)	IND (SA)	103 (15.33)	139 (20.68)
91	INC	378 (43.9)	IND (SA)	285 (33.1)	93 (10.8)	BJP	127 (14.75)	71 (8.25)
92	IND (SA)	457 (53.64)	INC	173 (20.31)	284 (33.33)	BJP	114 (13.38)	108 (12.68)
93	INC	201 (44.77)	IND (SA)	159 (35.41)	42 (9.36)	BJP	65 (14.48)	24 (5.35)
94	IND (SA)	253 (61.26)	INC	66 (15.98)	187 (45.28)	BJP	42 (10.17)	52 (12.59)
95	INC	235 (39.23)	IND (SA)	214 (35.73)	21 (3.5)	BJP	100 (16.69)	50 (8.35)
96	INC	227 (48.09)	IND (SA)	139 (29.45)	88 (18.64)	BJP	86 (18.22)	20 (4.24)
97	INC	281 (56.88)	IND (SA)	136 (27.53)	145 (29.35)	BJP	46 (9.31)	31 (6.28)
98	IND (SA)	513 (54.69)	BJP	255 (27.19)	258 (27.5)	INC	114 (12.15)	56 (5.97)
99	IND (SA)	244 (46.04)	INC	186 (35.09)	58 (10.95)	BJP	65 (12.26)	35 (6.6)
100	INC	195 (41.14)	BJP	152 (32.07)	43 (9.07)	IND (SA)	83 (17.51)	44 (9.28)
101	IND (SA)	195 (39.08)	INC	161 (32.26)	34 (6.82)	BJP	96 (19.24)	47 (9.42)
102	INC	233 (36.46)	IND (SA)	221 (34.59)	12 (1.87)	BJP	127 (19.87)	58 (9.08)
103	INC	328 (35.38)	BJP	305 (32.9)	23 (2.48)	IND (SA)	195 (21.04)	99 (10.68)
104	INC	395 (64.23)	IND (SA)	121 (19.67)	274 (44.56)	BJP	38 (6.18)	61 (9.92)
105	INC	241 (41.62)	BJP	163 (28.15)	78 (13.47)	IND (SA)	107 (18.48)	68 (11.74)

Contd....

Socio-Economic Amenities - Rural

Access to Education Facilities

Particulars	Number of Village (% of Population)				
	Available	Not Available	If Not Available (Distance of Nearest Facility)		
			A	B	C
Govt. Primary School	291 (99)	19 (1)	11 (1)	1 (0)	0 (0)
Private Primary School	21 (11)	289 (89)	0 (0)	0 (0)	0 (0)
Govt. Middle School	125 (58)	185 (42)	147 (33)	21 (5)	0 (0)
Private Middle School	9 (7)	301 (93)	0 (0)	0 (0)	0 (0)
Govt. Secondary School	29 (18)	281 (82)	165 (48)	97 (29)	7 (2)
Private Secondary School	6 (4)	304 (96)	1 (0)	1 (0)	0 (0)
Govt. Senior Secondary School	14 (10)	296 (90)	114 (33)	120 (37)	22 (7)
Private Senior Secondary School	5 (4)	305 (96)	1 (0)	2 (1)	0 (0)
Govt. Arts and Science Degree College	2 (1)	308 (99)	27 (11)	73 (28)	168 (49)
Private Arts and Science Degree College	0 (0)	310 (100)	1 (1)	0 (0)	2 (1)
Govt. Engineering College	0 (0)	310 (100)	0 (0)	0 (0)	268 (88)
Private Engineering College	0 (0)	310 (100)	0 (0)	0 (0)	1 (0)
Govt. Medicine College	0 (0)	310 (100)	0 (0)	1 (1)	296 (96)
Private Medicine College	0 (0)	310 (100)	0 (0)	0 (0)	1 (0)
Govt. Management Institute	0 (0)	310 (100)	0 (0)	0 (0)	243 (77)
Private Management Institute	0 (0)	310 (100)	0 (0)	0 (0)	1 (0)
Govt. Polytechnic	0 (0)	310 (100)	0 (0)	1 (0)	260 (85)
Private Polytechnic	0 (0)	310 (100)	0 (0)	0 (0)	0 (0)
Govt. Vocational Training School/ITI	1 (1)	309 (99)	20 (7)	55 (19)	195 (62)
Private Vocational Training School/ITI	0 (0)	310 (100)	0 (0)	0 (0)	1 (0)
Govt. Non Formal Training Centre	2 (0)	308 (100)	0 (0)	1 (0)	148 (50)
Private Non Formal Training Centre	0 (0)	310 (100)	0 (0)	0 (0)	0 (0)
Govt. School For Disabled	0 (0)	310 (100)	1 (0)	0 (0)	258 (84)
Private School For Disabled	0 (0)	310 (100)	0 (0)	0 (0)	0 (0)
Government Others	1 (1)	309 (99)	0 (0)	0 (0)	10 (4)
Private Others	0 (0)	310 (100)	0 (0)	0 (0)	0 (0)

Note : Distance A : Less than 5 km; B : Between 5-10 km; C : 10+ km.; Source : Data Analysis is based on 2011 Census.

DISCLAIMER

The Terms of Use and Disclaimer of Datanet India Private Limited (hereinafter referred to as "Datanet") for use of this analysis report of **Basna Assembly Constituency (Basna Vidhan Sabha)** :-

1. **Assembly Factbook™** is a Registered Trade Mark owned by Datanet.
2. All the maps are sketched and graphical representation only and have not been drawn to the scale and also not to represent the actual geographical area or boundary of the unit.
3. The data for the aforesaid analysis is based on authentic sources and has been culled from the various publications of Census, CSO and NSSO for district and block level data, various central and state government departments, Central & State Elections Commissions and the concerned Returning Officers' releases, Electoral Rolls, Election results and allied publications, internal assessment, surveys, estimates and analysis. Therefore, certain adjustment of data at micro level may have been done to arrive closer to the macro data.
4. Data have been provided on an "As Is" and "As AVAILABLE" basis
5. The colours shown in the maps or diagram and charts of a particular party, alliance or AC are indicative and do not represent them.
6. This publication which includes maps, sheets, graphs and data would be the property under copyright of Datanet only. The user may use these for its internal study, analysis and research purposes. It's public display, re-selling or any commercial uses by the user are not allowed.
7. Datanet has taken due care and caution in compilation and processing of data and allied information, but does not guarantee the accuracy, adequacy or completeness of any information/analysis and will be not responsible for any errors or omissions or for the results obtained from the use of such information/analysis.
8. All the contents for the publication have been culled from various authentic sources and Datanet reasonably believes such sources to be reliable, but does not make any representations, express or implied as to the accuracy or fitness of use of such information. The information or contents of the information/analysis do not constitute advice and should not be relied upon in making (or refraining from making) any decision. Any reliance placed upon the information provided by Datanet is the sole responsibility and strictly at the user's risk.
9. In no event will Datanet be liable for any damages (including, without limitation, damages for loss of business projects, or loss of profits) arising in contract, tort or otherwise from the use of or inability to use any of its contents, or from any action taken (or refrained from being taken) as a result of using the analysis or any of its contents. Datanet its directors, owners, editors, officials, employees, distributor and agents or any associate will not be liable for any errors in the information contained or any consequences arising from the use of the contents of the provided information/analysis.
10. If any provision of these terms and conditions is held invalid or illegal or unenforceable for any reason by any court of competent jurisdiction, such provision shall be severed and the remainder of provisions of the terms and conditions shall continue in full force and effect as if the Term of Use had been executed with the invalid, illegal or unenforceable provision eliminated.
11. If there are any discrepancies in the information provided, please bring it to attention of Datanet for suitable rectification measures.

**Get Complete Book
At Datanet India eBooks Store**

www.datanetindia-ebooks.com

or go directly at

[http://www.datanetindia-
ebooks.com/Assembly_factbook/Chhattisgarh/Mahasamund/
Basna](http://www.datanetindia-ebooks.com/Assembly_factbook/Chhattisgarh/Mahasamund/Basna)

 **india**stat**elections**

ISBN : 978-93-87312-20-3

