



Chhattisgarh

Assembly Factbook™

Arang Assembly Constituency



Key Electoral Data of Arang
Assembly Constituency (Vidhan Sabha)

Chhattisgarh
Assembly FactbookTM
Arang Assembly Constituency



Arang Vidhan Sabha

Editor & Director

Dr. R.K. Thukral

Research Editor

Dr. Shafeeq Rahman

Compiled, Researched and Published by Datanet India Pvt. Ltd.

D-100, 1st Floor,

Okhla Industrial Area, Phase-I,
New Delhi- 110020.

Ph.: 91-11- 43580781-84

Email : support@indiastatpublications.com

Website : www.indiastatelections.com

Online Book Store :

www.indiastatpublications.com

Report No. : AFB/CG-52-0123

ISBN : 978-93-87312-17-3

First Edition : January, 2018

Sixth Updated Edition : January, 2023

Price : Rs. 11500/-

US\$ 310

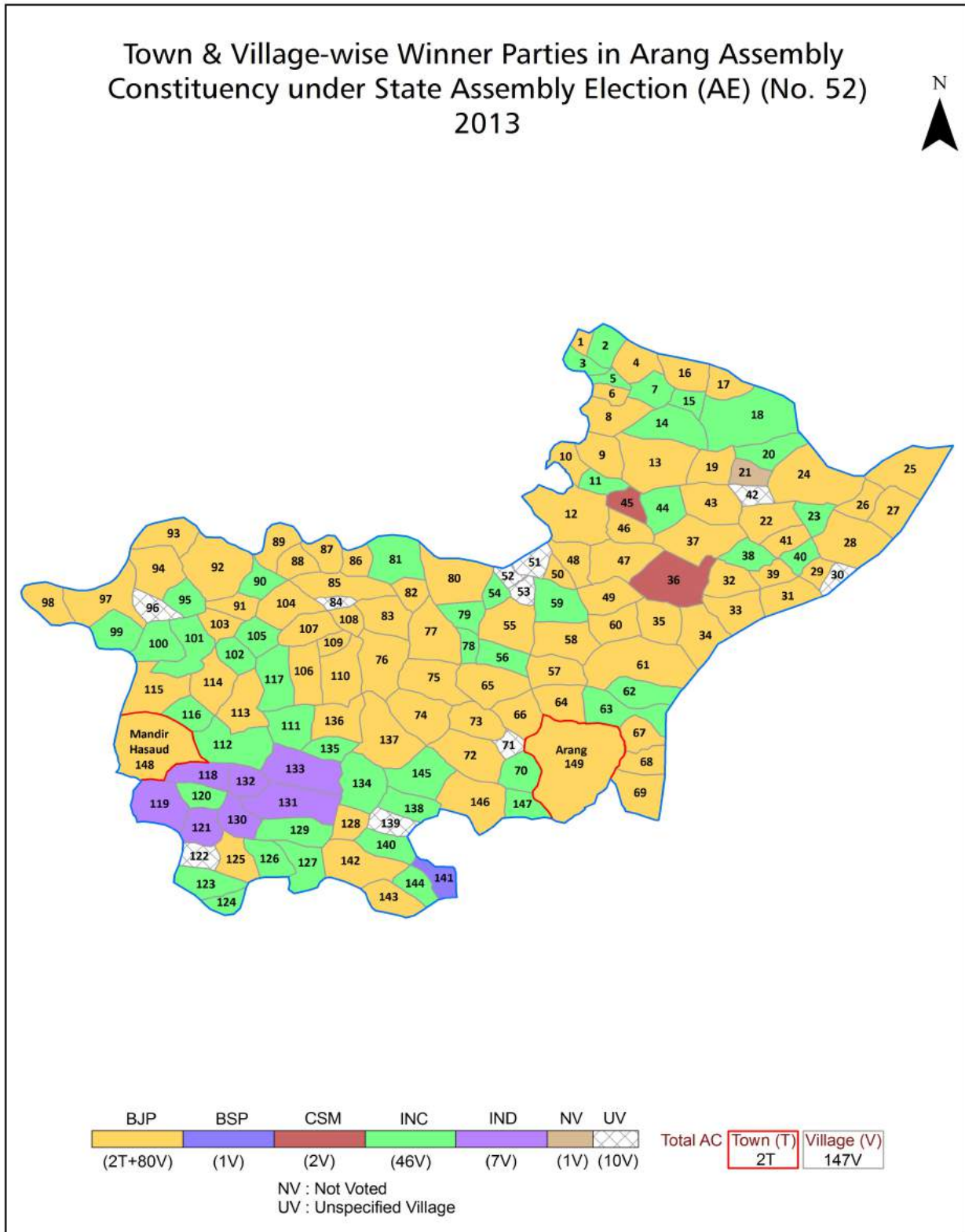
© Datanet India Pvt. Ltd.

All rights reserved. No part of this book may be reproduced, stored in a retrieval system or transmitted in any form or by any means, mechanical photocopying, photographing, scanning, recording or otherwise without the prior written permission of the publisher. Please refer to Disclaimer at page no. 206 for the use of this publication.

Printed in India

No.	Particulars	Page No.
	Introduction	
1	Assembly Constituency - (Vidhan Sabha) at a Glance Features of Assembly as per Delimitation Commission of India (2008)	1-2
	Location and Political Maps	
2	Location Map Boundaries of Assembly Constituency - (Vidhan Sabha) in District Boundaries of Assembly Constituency under Parliamentary Constituency - (Lok Sabha) Town & Village-wise Winner Parties- 2019, 2018, 2014, 2013, 2009 and 2008	3-11
	Administrative Setup (2011)	
3	District Sub-district Towns Villages Inhabited Villages Uninhabited Villages Village Panchayat Intermediate Panchayat	12-19
	Demographics (2011)	
4	Population Households Rural/Urban Population Towns and Villages by Population Size Sex Ratio (Total & 0-6 Years) Religious Population Social Population Literacy Rate	20-21
	Electoral Features	
5	Important Dates of Last Elections Held Electors by Gender Service Electors Voters Voters Turnout Polling Stations & Average Number of Electors per Polling Station Electors by Age Group Present Elected Representatives	22-27
	Historical Summary Election Results	
6	Vote Share of Major Parties Winning Margin (Number & Percentage) Polarity of Parties Summary Result of Assembly Segment of Parliamentary Elections 2019, 2014, 2009 and 2004 Summary Result of Assembly Elections 2018, 2013, 2008 and 2003	28-40
	Polling Station Level Election Results	
7	Name and Number of Polling Station 2019, 2018, 2014, 2013, 2009 and 2008 Polling Station-wise Electors, Voters & Voters Turnout 2019, 2018, 2014, 2013, 2009 and 2008 Polling Station wise Elections Results 2019, 2018, 2014, 2013, 2009 and 2008	41-184
	Share of Assembly Constituency	
8	Share of Assembly Constituency - (Vidhan Sabha) in State, District and Parliamentary Constituency - (Lok Sabha)	185
	Socio-Economic Amenities (2011)	
9	Access to Administrative Units Agricultural, Manufacturing and Industrial Commodities Demographic Indicators Education Health & Manpower Drinking Water Supply Sanitation Entertainment and Recreations Infrastructure Power Food Allocation Distribution and Marketing of Agriculture Commodities Infrastructure Transport and Road Infrastructure Communication Banking and Financial Services Land Use Irrigation Source	187-201
10	Abbreviation & Sources	203-204
11	Disclaimer	206

Location & Political Map



Administrative Setup

List of Village Panchayat & Intermediate Panchayat (Block) Name - 2011

Village Name	Village Panchayat Name	Intermediate Panchayat Name
Achholi	Achholi	Chandkhurai (Arang)
Akoldih Alias (Khapari)	Dhansuli	Chandkhurai (Arang)
Akoli Kalan-1 (Akolikal)	Akolikala	Chandkhurai (Arang)
Akoli Khurd-1 (Akolikhu)	Akolikhurd	Chandkhurai (Arang)
Ameri	Ameri	Chandkhurai (Arang)
Amethi	Amethi	Chandkhurai (Arang)
Amodi	Amodi	Chandkhurai (Arang)
Amsena	Amsena	Chandkhurai (Arang)
Badgaon	Badgaon	Chandkhurai (Arang)
Bahnakadi	Behnakadi	Chandkhurai (Arang)
Baihar	Baihar	Chandkhurai (Arang)
Bakatra-1 (Baktra)	Baktara	Chandkhurai (Arang)
Bana-1 (Bana)	Bana	Chandkhurai (Arang)
Banarsi-I (Banarsi)	Banarsi	Chandkhurai (Arang)
Barauda-1 (Barauda)	Barauda	Chandkhurai (Arang)
Barbhata	Nariyara	Chandkhurai (Arang)
Barchha	Barcha	Chandkhurai (Arang)
Benidih	Ratakat	Chandkhurai (Arang)
Bhainsa	Bhaisa	Chandkhurai (Arang)
Bhainsmudi	Bhaismudi	Chandkhurai (Arang)
Bhandar	Bhandarpuri	Chandkhurai (Arang)
Bhansoj	Bhansoj	Chandkhurai (Arang)
Bhatiya	Matiya	Chandkhurai (Arang)
Bhothali	Bhothli	Chandkhurai (Arang)
Birbira	Birbira	Chandkhurai (Arang)
Bodara	Bodra	Chandkhurai (Arang)
Bohardih	Akolikhurd	Chandkhurai (Arang)
Borid	Borid	Chandkhurai (Arang)
Chakwe	Chakwe	Chandkhurai (Arang)

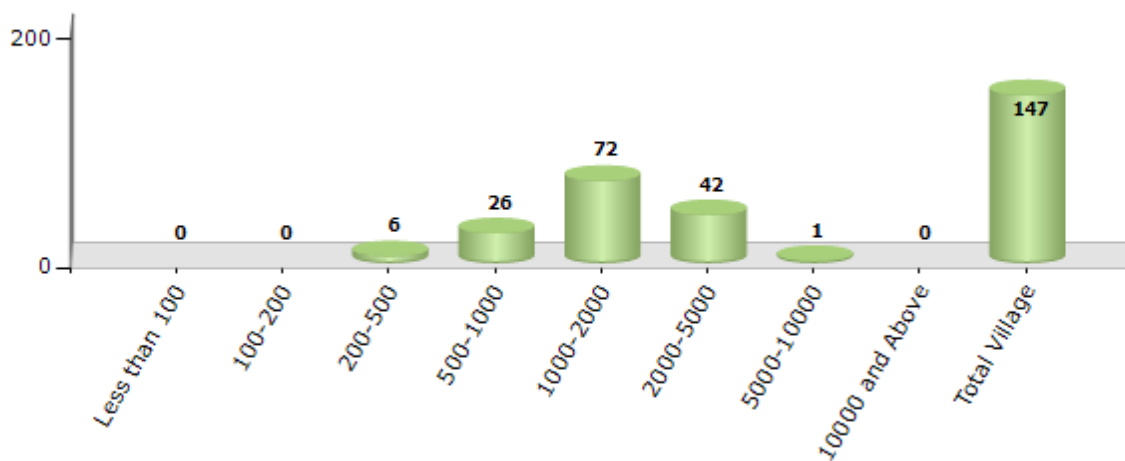
Contd....

Demographic

Number of Villages by Population Size - 2011

Less than 100	100-200	200-500	500-1000	1000-2000	2000-5000	5000-10000	10000 and Above	Total Village
0	0	6	26	72	42	1	0	147

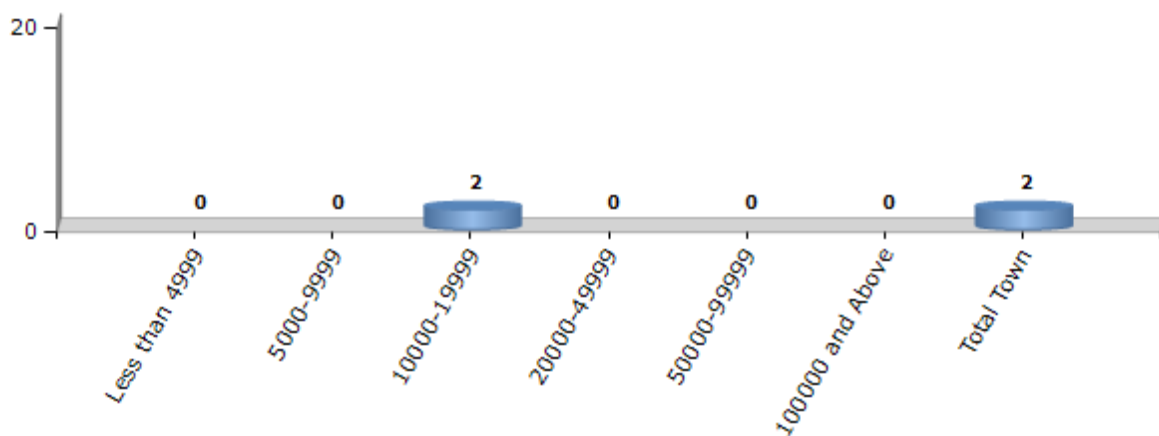
Number of Villages by Population Size - 2011



Number of Towns by Population Size - 2011

Less than 4999	5000-9999	10000-19999	20000-49999	50000-99999	100000 and Above	Total Town
0	0	2	0	0	0	2

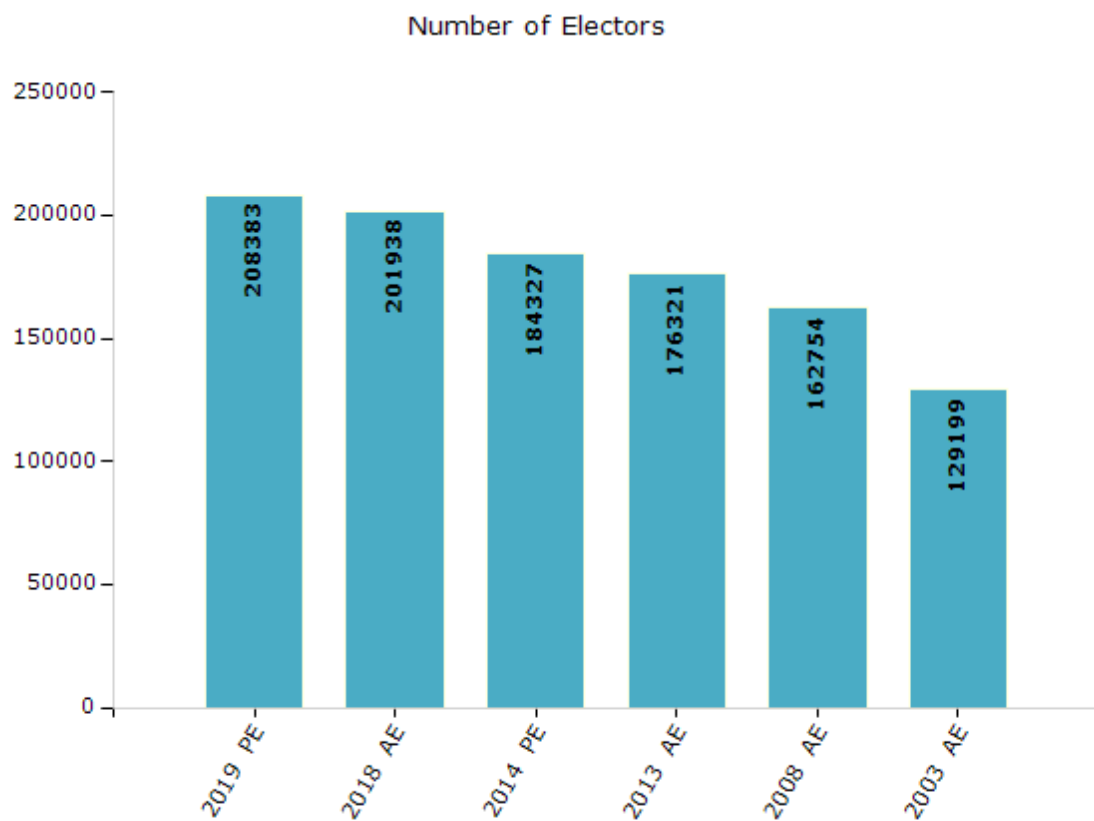
Number of Towns by Population Size - 2011



Electoral Features

Electoral by Male & Female

Year	Male	Female	Others	Total	Year	Male	Female	Others	Total
2019 PE	105396	102982	5	208383	2009 PE	-	-	-	-
2018 AE	102133	99798	7	201938	2008 AE	82211	80543	-	162754
2014 PE	94331	89986	10	184327	2004 PE	-	-	-	-
2013 AE	90349	85966	6	176321	2003 AE	65008	64191	-	129199

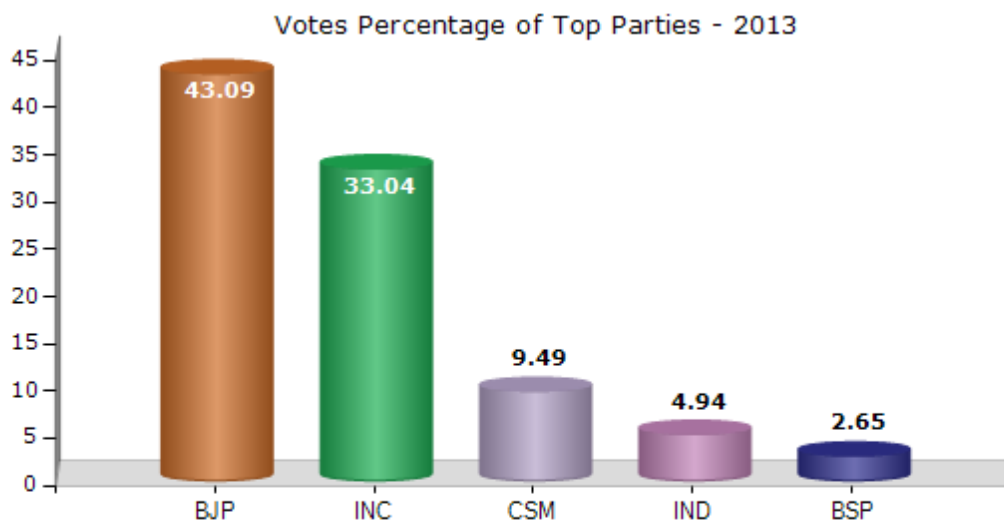


Note : AE : Assembly Election, PE : Assembly Segment of Parliamentary Election

Historical Summary Election Results

Summary Result of Assembly Election - 2013

Candidate Name	Party	Votes	Votes %
Naveen Markandey	BJP	59067	43.09
Rudra Kumar Guru	INC	45293	33.04
Ganguram Baghel	CSM	13004	9.49
Pappu Kosre	IND	6769	4.94
K.D. Tandan	BSP	3639	2.65
Shrimati Meera Tandan	IND	1962	1.43
Brijesh Pal Tandan	IND	1366	1
Manoj Kumar Banjare	NPEP	1061	0.77
Omprakash Bande	IND	762	0.56
Shailendra Banjare (Shaktiputra)	SSBD	583	0.43
	NOTA	3588	2.62



Polling Station Level Election Results

Number and Name of Polling Stations (PS) (2018)

Number of Polling Stations	Name of Polling Stations	Number of Polling Stations	Name of Polling Stations
1	Semriya	22	Mungesar
2	Semriya	23	Nagpura
3	Naradha	24	Sankri
4	Nardha	25	Java
5	Naradha	26	Badgaon
6	Nardha	27	Badgaon
7	Dhansuli	28	Kuteshar
8	Dhansuli	29	Godhi
9	Bahnakadhi	30	Godhi
10	Munrethi	31	Godhi
11	Jugesar	32	Todhgaon
12	Sonpairi	33	Khamhriya
13	Mungi	34	Tekari
14	Mungee	35	Tekari
15	Pachedha	36	Ameri
16	Pacheda	37	Khthiya
17	Chataud	38	Khauli
18	Chataud	39	Khauli
19	Chandkhuri	40	Dighari
20	Chandkhuri	41	Dighari
21	Mungesar	42	Bhansoj

Contd....

Polling Station Level Election Results

Polling Station-wise Votes Secured by Overall Top Five Parties in Arang Assembly in Assembly Election (AE) under Raipur Parliamentary Constituency in Chhattisgarh (2018)

Number of Polling Station	Winner - Dr. Shivkumar Dahariya (INC)	Runner-up - Sanjay Dhidhi (BJP)	3rd - Sanjay Chelak (JCCJ)	4th - Sharda Banjare (IND)	5th - Narayan Prasad Tandan (IND)	NOTA	Other	Total Votes Secured
36	379	254	8	7	6	1	14	669
37	338	178	30	11	7	10	11	585
38	287	168	232	5	1	3	39	735
39	369	157	163	25	5	13	57	789
40	275	277	87	20	10	4	22	695
41	82	105	57	6	6	4	16	276
42	234	220	78	16	13	8	44	613
43	220	141	38	15	4	4	18	440
44	393	219	126	10	8	7	30	793
45	342	143	158	9	6	4	33	695
46	61	14	258	6	0	4	9	352
47	263	158	137	8	3	6	19	594
48	240	173	48	8	5	5	18	497
49	177	121	363	13	5	5	41	725
50	471	133	125	22	4	4	20	779
51	142	155	153	11	4	2	37	504
52	227	96	108	11	7	2	41	492
53	168	149	249	8	7	5	39	625
54	100	179	362	10	8	3	47	709
55	405	73	136	28	6	9	32	689
56	225	141	172	8	4	2	26	578
57	177	46	128	12	2	0	17	382
58	442	78	236	29	5	17	52	859
59	344	104	66	17	6	1	44	582
60	302	234	58	15	6	5	38	658
61	196	211	55	10	3	5	36	516
62	229	131	170	14	13	4	49	610
63	294	210	58	9	6	3	15	595
64	291	408	120	17	14	13	34	897
65	57	76	223	0	1	0	30	387
66	372	265	47	18	9	4	14	729
67	226	194	63	11	10	2	33	539
68	220	145	84	6	6	1	39	501
69	143	116	94	9	13	0	17	392
70	411	210	6	10	2	9	8	656

Contd....

Polling Station Level Election Results

Winner, Runner-up and 3rd Party Position & Winning Margin According to Polling Stations in Arang Assembly in Assembly Election (AE) under Raipur Parliamentary Constituency in Chhattisgarh (2018)

Polling Station Number	Winner Party	Winner Votes (%)	Runner-up Party	Runner-up Votes (%)	Winning Margin Votes (%)	Third Party	Third Party Votes (%)	Other Votes (%)
71	INC	412 (70.67)	BJP	116 (19.9)	296 (50.77)	IND (SB)	17 (2.92)	38 (6.52)
72	INC	196 (45.06)	BJP	116 (26.67)	80 (18.39)	JCCJ	87 (20)	36 (8.28)
73	INC	284 (50.81)	BJP	207 (37.03)	77 (13.78)	IND (SB)	21 (3.76)	47 (8.41)
74	INC	305 (39.77)	BJP	273 (35.59)	32 (4.18)	JCCJ	106 (13.82)	83 (10.82)
75	BJP	338 (59.51)	INC	161 (28.35)	177 (31.16)	IND (NPT)	28 (4.93)	41 (7.22)
76	BJP	350 (53.11)	INC	239 (36.27)	111 (16.84)	JCCJ	27 (4.1)	43 (6.53)
77	INC	169 (36.19)	JCCJ	153 (32.76)	16 (3.43)	BJP	112 (23.98)	33 (7.07)
78	BJP	172 (48.59)	INC	134 (37.85)	38 (10.74)	JCCJ	19 (5.37)	29 (8.19)
79	JCCJ	279 (53.97)	INC	109 (21.08)	170 (32.89)	BJP	90 (17.41)	39 (7.54)
80	JCCJ	374 (75.25)	INC	49 (9.86)	325 (65.39)	BJP	21 (4.23)	53 (10.66)
81	JCCJ	279 (67.07)	BJP	80 (19.23)	199 (47.84)	INC	36 (8.65)	21 (5.05)
82	INC	184 (51.11)	BJP	119 (33.06)	65 (18.05)	JCCJ	28 (7.78)	29 (8.06)
83	BJP	392 (50.45)	INC	255 (32.82)	137 (17.63)	JCCJ	76 (9.78)	54 (6.95)
84	INC	264 (41.57)	BJP	236 (37.17)	28 (4.4)	JCCJ	65 (10.24)	70 (11.02)
85	JCCJ	338 (46.81)	BJP	195 (27.01)	143 (19.8)	INC	121 (16.76)	68 (9.42)
86	JCCJ	207 (64.09)	INC	83 (25.7)	124 (38.39)	BJP	12 (3.72)	21 (6.5)
87	INC	282 (45.34)	BJP	213 (34.24)	69 (11.1)	JCCJ	85 (13.67)	42 (6.75)
88	BJP	217 (40.19)	INC	180 (33.33)	37 (6.86)	JCCJ	114 (21.11)	29 (5.37)
89	INC	404 (47.59)	JCCJ	235 (27.68)	169 (19.91)	BJP	147 (17.31)	63 (7.42)
90	JCCJ	287 (41)	INC	281 (40.14)	6 (0.86)	BJP	72 (10.29)	60 (8.57)
91	INC	360 (61.96)	BJP	182 (31.33)	178 (30.63)	IND (SB)	10 (1.72)	29 (4.99)
92	INC	298 (64.92)	BJP	94 (20.48)	204 (44.44)	JCCJ	33 (7.19)	34 (7.41)
93	JCCJ	424 (55.21)	BJP	198 (25.78)	226 (29.43)	INC	70 (9.11)	76 (9.9)
94	INC	165 (48.67)	JCCJ	120 (35.4)	45 (13.27)	BJP	18 (5.31)	36 (10.62)
95	BJP	247 (37.25)	INC	228 (34.39)	19 (2.86)	JCCJ	133 (20.06)	55 (8.3)
96	BJP	210 (43.75)	INC	151 (31.46)	59 (12.29)	JCCJ	63 (13.13)	56 (11.67)
97	BJP	156 (37.14)	INC	151 (35.95)	5 (1.19)	JCCJ	73 (17.38)	40 (9.52)
98	INC	312 (50.08)	BJP	180 (28.89)	132 (21.19)	JCCJ	81 (13)	50 (8.03)
99	INC	268 (47.52)	BJP	246 (43.62)	22 (3.9)	JCCJ	22 (3.9)	28 (4.96)
100	JCCJ	333 (52.69)	BJP	172 (27.22)	161 (25.47)	INC	60 (9.49)	67 (10.6)
101	JCCJ	367 (50.83)	BJP	137 (18.98)	230 (31.85)	INC	118 (16.34)	100 (13.85)
102	JCCJ	290 (48.82)	INC	182 (30.64)	108 (18.18)	BJP	91 (15.32)	31 (5.22)
103	INC	252 (51.85)	BJP	171 (35.19)	81 (16.66)	JCCJ	21 (4.32)	42 (8.64)
104	INC	271 (48.92)	BJP	140 (25.27)	131 (23.65)	SHS	47 (8.48)	96 (17.33)
105	INC	324 (44.38)	JCCJ	193 (26.44)	131 (17.94)	BJP	171 (23.42)	42 (5.75)

Contd....

Socio-Economic Amenities - Rural

Access to Education Facilities

Particulars	Number of Village (% of Population)				
	Available	Not Available	If Not Available (Distance of Nearest Facility)		
			A	B	C
Govt. Primary School	145 (99)	2 (1)	1 (1)	0 (0)	0 (0)
Private Primary School	16 (18)	131 (82)	0 (0)	0 (0)	0 (0)
Govt. Middle School	91 (78)	56 (22)	43 (16)	7 (3)	1 (1)
Private Middle School	11 (13)	136 (87)	0 (0)	1 (1)	0 (0)
Govt. Secondary School	26 (32)	121 (68)	68 (37)	32 (16)	2 (1)
Private Secondary School	9 (12)	138 (88)	7 (4)	2 (1)	0 (0)
Govt. Senior Secondary School	14 (19)	133 (81)	54 (32)	34 (18)	4 (2)
Private Senior Secondary School	7 (10)	140 (90)	9 (6)	1 (1)	0 (0)
Govt. Arts and Science Degree College	0 (0)	147 (100)	6 (3)	13 (12)	73 (46)
Private Arts and Science Degree College	1 (1)	146 (99)	4 (2)	5 (3)	7 (3)
Govt. Engineering College	0 (0)	147 (100)	0 (0)	0 (0)	80 (50)
Private Engineering College	5 (5)	142 (95)	9 (7)	12 (7)	8 (6)
Govt. Medicine College	0 (0)	147 (100)	0 (0)	1 (0)	133 (89)
Private Medicine College	0 (0)	147 (100)	0 (0)	1 (1)	2 (1)
Govt. Management Institute	0 (0)	147 (100)	0 (0)	0 (0)	107 (73)
Private Management Institute	0 (0)	147 (100)	0 (0)	1 (1)	8 (6)
Govt. Polytechnic	0 (0)	147 (100)	0 (0)	0 (0)	105 (68)
Private Polytechnic	0 (0)	147 (100)	0 (0)	0 (0)	3 (3)
Govt. Vocational Training School/ITI	0 (0)	147 (100)	5 (3)	18 (13)	96 (64)
Private Vocational Training School/ITI	0 (0)	147 (100)	0 (0)	0 (0)	0 (0)
Govt. Non Formal Training Centre	4 (3)	143 (97)	3 (2)	6 (3)	78 (53)
Private Non Formal Training Centre	0 (0)	147 (100)	0 (0)	0 (0)	0 (0)
Govt. School For Disabled	1 (0)	146 (100)	0 (0)	6 (3)	78 (53)
Private School For Disabled	0 (0)	147 (100)	0 (0)	1 (1)	2 (1)
Government Others	0 (0)	147 (100)	0 (0)	0 (0)	1 (2)
Private Others	0 (0)	147 (100)	0 (0)	0 (0)	0 (0)

Note : Distance A : Less than 5 km; B : Between 5-10 km; C : 10+ km.; Source : Data Analysis is based on 2011 Census.

DISCLAIMER

The Terms of Use and Disclaimer of Datanet India Private Limited (hereinafter referred to as "Datanet") for use of this analysis report of **Arang Assembly Constituency (Arang Vidhan Sabha)** :-

1. **Assembly Factbook™** is a Registered Trade Mark owned by Datanet.
2. All the maps are sketched and graphical representation only and have not been drawn to the scale and also not to represent the actual geographical area or boundary of the unit.
3. The data for the aforesaid analysis is based on authentic sources and has been culled from the various publications of Census, CSO and NSSO for district and block level data, various central and state government departments, Central & State Elections Commissions and the concerned Returning Officers' releases, Electoral Rolls, Election results and allied publications, internal assessment, surveys, estimates and analysis. Therefore, certain adjustment of data at micro level may have been done to arrive closer to the macro data.
4. Data have been provided on an "As Is" and "As AVAILABLE" basis
5. The colours shown in the maps or diagram and charts of a particular party, alliance or AC are indicative and do not represent them.
6. This publication which includes maps, sheets, graphs and data would be the property under copyright of Datanet only. The user may use these for its internal study, analysis and research purposes. It's public display, re-selling or any commercial uses by the user are not allowed.
7. Datanet has taken due care and caution in compilation and processing of data and allied information, but does not guarantee the accuracy, adequacy or completeness of any information/analysis and will be not responsible for any errors or omissions or for the results obtained from the use of such information/analysis.
8. All the contents for the publication have been culled from various authentic sources and Datanet reasonably believes such sources to be reliable, but does not make any representations, express or implied as to the accuracy or fitness of use of such information. The information or contents of the information/analysis do not constitute advice and should not be relied upon in making (or refraining from making) any decision. Any reliance placed upon the information provided by Datanet is the sole responsibility and strictly at the user's risk.
9. In no event will Datanet be liable for any damages (including, without limitation, damages for loss of business projects, or loss of profits) arising in contract, tort or otherwise from the use of or inability to use any of its contents, or from any action taken (or refrained from being taken) as a result of using the analysis or any of its contents. Datanet its directors, owners, editors, officials, employees, distributor and agents or any associate will not be liable for any errors in the information contained or any consequences arising from the use of the contents of the provided information/analysis.
10. If any provision of these terms and conditions is held invalid or illegal or unenforceable for any reason by any court of competent jurisdiction, such provision shall be severed and the remainder of provisions of the terms and conditions shall continue in full force and effect as if the Term of Use had been executed with the invalid, illegal or unenforceable provision eliminated.
11. If there are any discrepancies in the information provided, please bring it to attention of Datanet for suitable rectification measures.

Get Complete Book
At Datanet India eBooks Store

www.datanetindia-ebooks.com

or go directly at

[http://www.datanetindia-
ebooks.com/Assembly_factbook/Chhattisgarh/Raipur/ Arang](http://www.datanetindia-ebooks.com/Assembly_factbook/Chhattisgarh/Raipur/Arang)

 **india**stat**elections**

ISBN : 978-93-87312-17-3



9 789387 312173