



Chhattisgarh

# Assembly Factbook™

Dongargaon Assembly Constituency



Key Electoral Data of Dongargaon  
Assembly Constituency (Vidhan Sabha)

Chhattisgarh  
**Assembly Factbook**<sup>TM</sup>  
Dongargaon Assembly Constituency



Dongargaon Vidhan Sabha

## **Editor & Director**

Dr. R.K. Thukral

## **Research Editor**

Dr. Shafeeq Rahman

## **Compiled, Researched and Published by Datanet India Pvt. Ltd.**

D-100, 1st Floor,

Okhla Industrial Area, Phase-I,  
New Delhi- 110020.

Ph.: 91-11- 43580781-84

Email : support@indiastatpublications.com

Website : www.indiastatelections.com

## **Online Book Store :**

www.indiastatpublications.com

**Report No. :** AFB/CG-76-0123

**ISBN :** 978-93-87312-41-8

**First Edition :** January, 2018

**Sixth Updated Edition :** January, 2023

**Price :** Rs. 11500/-

US\$ 310

**© Datanet India Pvt. Ltd.**

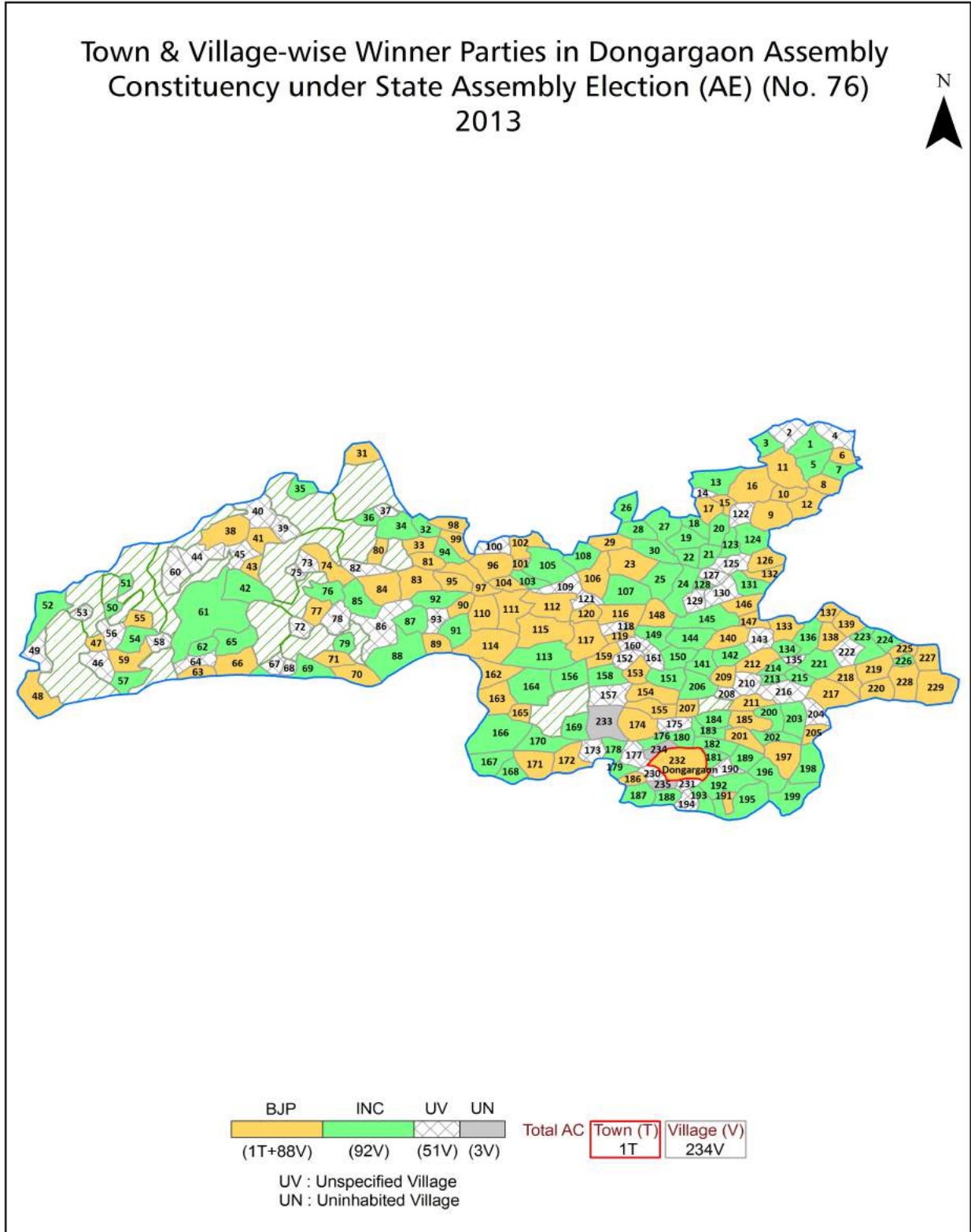
All rights reserved. No part of this book may be reproduced, stored in a retrieval system or transmitted in any form or by any means, mechanical photocopying, photographing, scanning, recording or otherwise without the prior written permission of the publisher. Please refer to Disclaimer at page no. 211 for the use of this publication.

Printed in India

# Contents

No.	Particulars	Page No.
	<b>Introduction</b>	
1	Assembly Constituency - (Vidhan Sabha) at a Glance   Features of Assembly as per Delimitation Commission of India (2008)	1-2
	<b>Location and Political Maps</b>	
2	Location Map   Boundaries of Assembly Constituency - (Vidhan Sabha) in District   Boundaries of Assembly Constituency under Parliamentary Constituency - (Lok Sabha)   Town & Village-wise Winner Parties- 2019, 2018, 2014, 2013, 2009 and 2008	3-11
	<b>Administrative Setup (2011)</b>	
3	District   Sub-district   Towns   Villages   Inhabited Villages   Uninhabited Villages   Village Panchayat   Intermediate Panchayat	12-23
	<b>Demographics (2011)</b>	
4	Population   Households   Rural/Urban Population   Towns and Villages by Population Size   Sex Ratio (Total & 0-6 Years)   Religious Population   Social Population   Literacy Rate	24-25
	<b>Electoral Features</b>	
5	Important Dates of Last Elections Held   Electors by Gender   Service Electors   Voters   Voters Turnout   Polling Stations & Average Number of Electors per Polling Station   Electors by Age Group   Present Elected Representatives	26-31
	<b>Historical Summary Election Results</b>	
6	Vote Share of Major Parties   Winning Margin (Number & Percentage)   Polarity of Parties   Summary Result of Assembly Segment of Parliamentary Elections 2019, 2014, 2009 and 2004   Summary Result of Assembly Elections 2018, 2013, 2008 and 2003	32-43
	<b>Polling Station Level Election Results</b>	
7	Name and Number of Polling Station 2019, 2018, 2014, 2013, 2009 and 2008   Polling Station-wise Electors, Voters & Voters Turnout 2019, 2018, 2014, 2013, 2009 and 2008   Polling Station wise Elections Results 2019, 2018, 2014, 2013, 2009 and 2008	44-189
	<b>Share of Assembly Constituency</b>	
8	Share of Assembly Constituency - (Vidhan Sabha) in State, District and Parliamentary Constituency - (Lok Sabha)	190
	<b>Socio-Economic Amenities (2011)</b>	
9	Access to Administrative Units   Agricultural, Manufacturing and Industrial Commodities   Demographic Indicators   Education   Health & Manpower   Drinking Water Supply   Sanitation   Entertainment and Recreations Infrastructure   Power   Food Allocation Distribution and Marketing of Agriculture Commodities Infrastructure   Transport and Road Infrastructure   Communication   Banking and Financial Services   Land Use   Irrigation Source	192-206
10	<b>Abbreviation &amp; Sources</b>	208-209
11	<b>Disclaimer</b>	211

Location & Political Map



## Administrative Setup

### List of Village Panchayat & Intermediate Panchayat (Block) Name - 2011

Village Name	Village Panchayat Name	Intermediate Panchayat Name
Alidand	Bhagwantola	Dongargarh
Alikhunta	Argaon	Dongargaon
Aliwara	Aliwara	Dongargarh
Amlidih	Amlidih	Dongargarh
Amlidih	Amlidih	Dongargaon
Andi	Andi	Dongargarh
Arbira	Paragaon Kalan	Dongargarh
Argaon	Argaon	Dongargaon
Ari	Ari	Dongargaon
Arjuni	Arjuni	Dongargaon
Arsi Tola	Kokpur	Dongargaon
Asara	Asara	Dongargaon
Badbhum	Badbhum	Dongargaon
Badgaon Charbhatha	Badgaon Charbhatha	Dongargaon
Bagdai	Bagdai	Dongargaon
Baghmar	Darri	Dongargaon
Bagnadi	Bagnadi	Dongargarh
Bagra Kasa	Bagra Kasa	Dongargarh
Bajrangdih	Bhagwantola	Dongargarh
Bamhani Bhatha	Bamhani Bhatha	Dongargaon
Banbhedi	Jangalpur	Dongargaon
Banhardi	Banhardi	Dongargaon
Banjari	Charbhatha	Dongargarh
Bankal	Bankal	Dongargaon
Banspahad	Pitepani	Dongargarh
Barampur	Khuhatola	Dongargarh
Bargaon	Bargaon	Dongargaon
Barhapur	Bodela	Dongargaon
Barnara Kalan	Barnara Kalan	Dongargarh

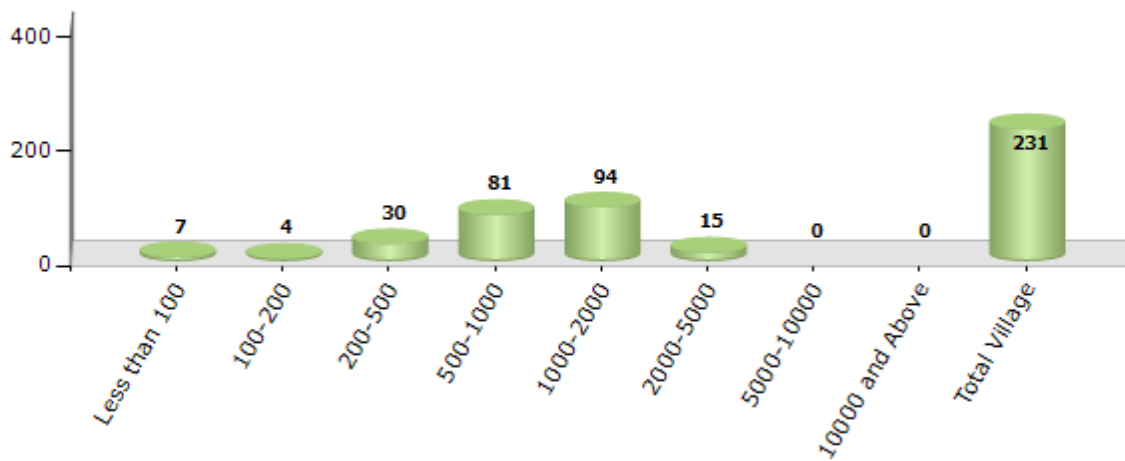
Contd....

Demographic

Number of Villages by Population Size - 2011

Less than 100	100-200	200-500	500-1000	1000-2000	2000-5000	5000-10000	10000 and Above	Total Village
7	4	30	81	94	15	0	0	231

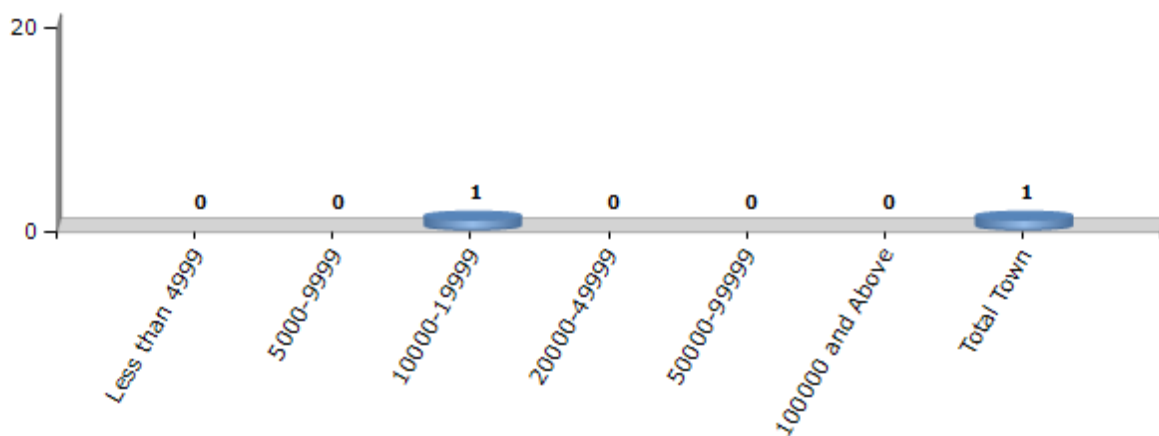
Number of Villages by Population Size - 2011



Number of Towns by Population Size - 2011

Less than 4999	5000-9999	10000-19999	20000-49999	50000-99999	100000 and Above	Total Town
0	0	1	0	0	0	1

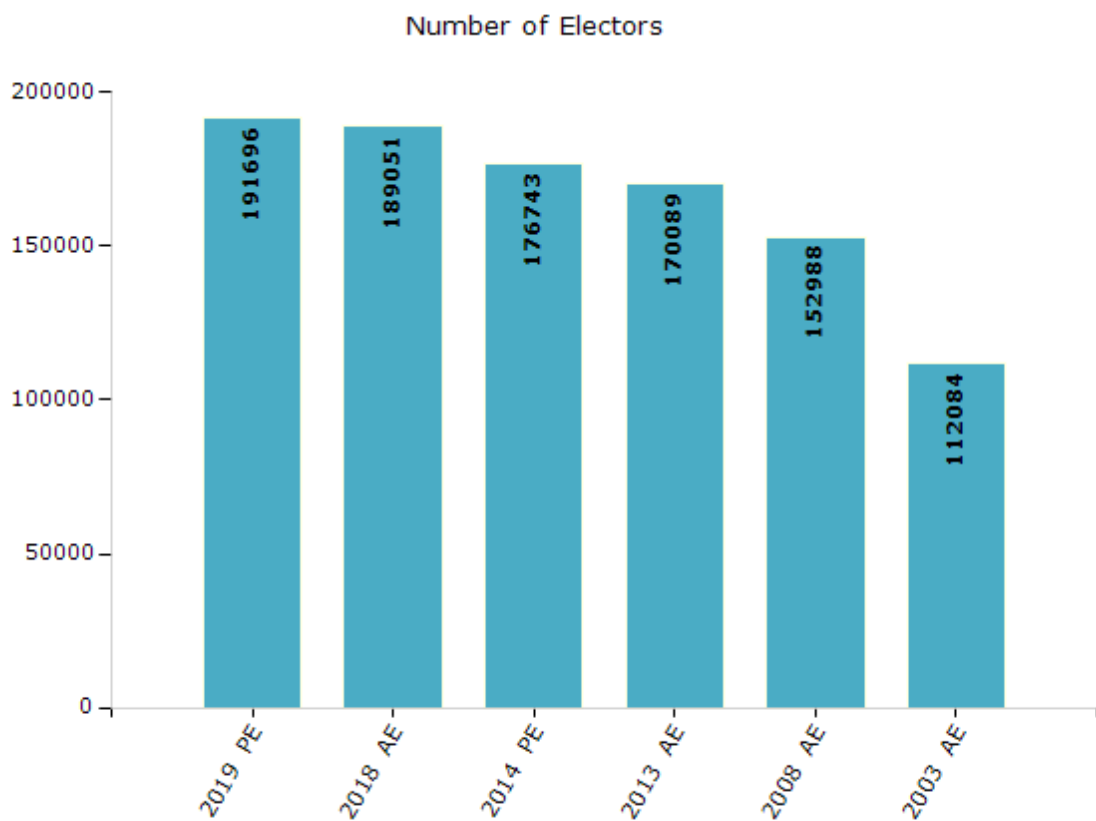
Number of Towns by Population Size - 2011



## Electoral Features

### Electoral by Male & Female

Year	Male	Female	Others	Total	Year	Male	Female	Others	Total
2019 PE	96388	95308	0	191696	2009 PE	-	-	-	-
2018 AE	94873	94174	4	189051	2008 AE	75947	77041	-	152988
2014 PE	88885	87858	0	176743	2004 PE	-	-	-	-
2013 AE	85731	84358	0	170089	2003 AE	55077	57007	-	112084



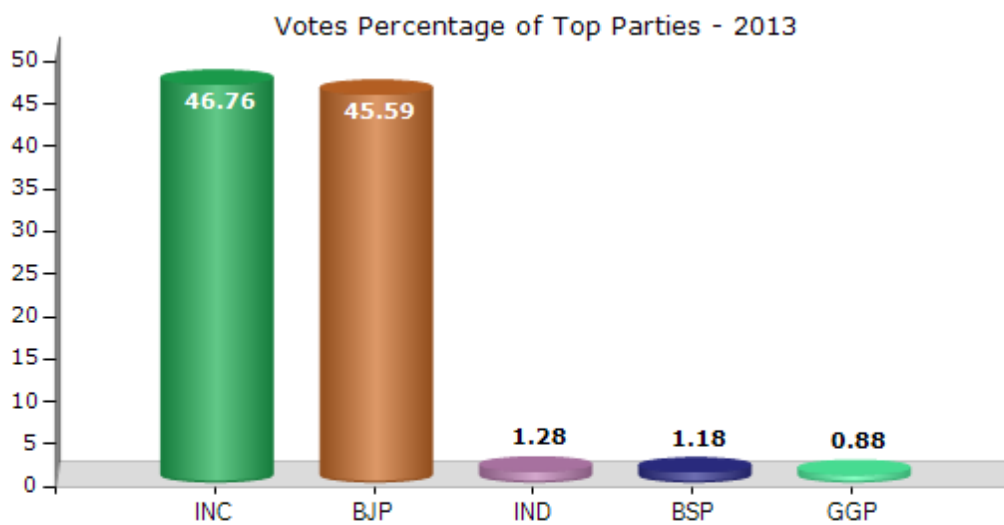
Note : AE : Assembly Election, PE : Assembly Segment of Parliamentary Election



## Historical Summary Election Results

### Summary Result of Assembly Election - 2013

Candidate Name	Party	Votes	Votes %
Daleshwar Sahu	INC	67755	46.76
Dinesh Gandhi	BJP	66057	45.59
Ramesh Verma	IND	1857	1.28
Dilip Kumar Sahu	BSP	1713	1.18
Somnath Uike	GGP	1274	0.88
Gyanchand Lodha "Ballu"	SHS	829	0.57
Vishnu Lodhi	CSM	826	0.57
Khirwan Tandan	SP	534	0.37
	NOTA	4062	2.8



## Polling Station Level Election Results

### Number and Name of Polling Stations (PS) (2018)

Number of Polling Stations	Name of Polling Stations	Number of Polling Stations	Name of Polling Stations
1	Kauhapani	22	Murmunda
2	Bortalab	23	Murmunda
3	Bortalab	24	Mudpar
4	Piprkhar Kala	25	Mudpar
5	Chhindijob	26	Paraganv Khurd
6	Paniyajob	27	Paraganv Kala
7	Kharkatola	28	Jamri
8	Barnara Kala	29	Madhitrai
9	Chiddo	30	Lamaninbhantha
10	Andi	31	Musrakla
11	Andi	32	Musrakhurd
12	Chauthna	33	Alivara
13	Kalyanpur	34	Arvira
14	Kalyanpur	35	Bhanpuri
15	Bhothli	36	Katlvahi
16	Bhothli	37	Kolihapuri
17	Bhandarpur	38	Ruvantla
18	Gajmarra	39	Thekwa
19	Kurroobhath	40	Saltikri
20	Raka	41	Manki
21	Raka	42	Khursipar

Contd....

Polling Station Level Election Results

Polling Station-wise Votes Secured by Overall Top Five Parties in Dongargaon Assembly in Assembly Election (AE) under Rajnandgaon Parliamentary Constituency in Chhattisgarh (2018)

Number of Polling Station	Winner - Daleshwar Sahu (INC)	Runner-up - Madhusudan Yadav (BJP)	3rd - Vani Vilash Patel (IND)	4th - Rekhchand Mandle (IND)	5th - Ashok Verma (BSP)	NOTA	Other	Total Votes Secured
36	355	251	6	8	14	8	15	657
37	413	157	8	4	6	2	23	613
38	459	447	10	14	11	18	20	979
39	119	205	4	2	9	3	8	350
40	634	225	14	10	15	18	24	940
41	156	173	0	2	2	5	8	346
42	385	211	13	13	5	6	11	644
43	297	83	18	7	6	7	6	424
44	162	197	7	4	1	3	10	384
45	234	273	5	3	2	6	14	537
46	297	137	2	3	6	3	9	457
47	290	298	2	4	4	4	3	605
48	464	443	11	6	11	8	14	957
49	371	468	12	9	5	12	15	892
50	213	246	6	4	12	21	15	517
51	429	283	7	7	3	11	20	760
52	335	273	3	7	3	4	18	643
53	163	178	5	3	1	10	7	367
54	172	195	4	6	3	5	7	392
55	344	181	7	4	46	15	16	613
56	258	197	3	2	18	11	12	501
57	253	311	3	6	7	4	7	591
58	265	168	2	1	3	3	10	452
59	345	525	6	9	8	11	26	930
60	278	319	4	5	3	6	13	628
61	343	111	8	1	3	11	5	482
62	265	168	8	4	1	5	14	465
63	355	118	3	5	4	10	10	505
64	356	179	5	7	6	8	13	574
65	358	163	3	5	6	10	14	559
66	321	187	7	5	5	14	26	565
67	430	115	9	4	6	15	14	593
68	314	498	9	17	5	7	17	867
69	367	226	14	12	5	11	13	648
70	478	154	22	8	10	14	13	699

Contd....

**Polling Station Level Election Results**

**Winner, Runner-up and 3rd Party Position & Winning Margin According to Polling Stations in Dongargaon Assembly in Assembly Election (AE) under Rajnandgaon Parliamentary Constituency in Chhattisgarh (2018)**

Polling Station Number	Winner Party	Winner Votes (%)	Runner-up Party	Runner-up Votes (%)	Winning Margin Votes (%)	Third Party	Third Party Votes (%)	Other Votes (%)
71	INC	421 (55.32)	BJP	298 (39.16)	123 (16.16)	IND (VVP)	13 (1.71)	29 (3.81)
72	INC	416 (71.48)	BJP	113 (19.42)	303 (52.06)	IND (VVP)	20 (3.44)	33 (5.67)
73	INC	323 (57.07)	BJP	201 (35.51)	122 (21.56)	IND (VVP)	9 (1.59)	33 (5.83)
74	BJP	237 (47.12)	INC	236 (46.92)	1 (0.2)	IND (RM)	11 (2.19)	19 (3.78)
75	BJP	221 (51.76)	INC	176 (41.22)	45 (10.54)	IND (RM)	8 (1.87)	22 (5.15)
76	BJP	351 (47.95)	INC	344 (46.99)	7 (0.96)	IND (RM)	13 (1.78)	24 (3.28)
77	INC	515 (69.41)	BJP	186 (25.07)	329 (44.34)	IND (VVP)	12 (1.62)	29 (3.91)
78	INC	311 (62.96)	BJP	141 (28.54)	170 (34.42)	BSP	8 (1.62)	34 (6.88)
79	INC	606 (59.47)	BJP	315 (30.91)	291 (28.56)	IND (VVP)	19 (1.86)	79 (7.75)
80	BJP	198 (45.94)	INC	196 (45.48)	2 (0.46)	IND (RM)	9 (2.09)	28 (6.5)
81	INC	527 (63.27)	BJP	243 (29.17)	284 (34.1)	IND (RM)	7 (0.84)	56 (6.72)
82	BJP	179 (50.42)	INC	150 (42.25)	29 (8.17)	IND (RM)	7 (1.97)	19 (5.35)
83	INC	269 (46.78)	BJP	258 (44.87)	11 (1.91)	IND (VVP)	10 (1.74)	38 (6.61)
84	BJP	242 (49.49)	INC	205 (41.92)	37 (7.57)	IND (RM)	21 (4.29)	21 (4.29)
85	BJP	393 (45.8)	INC	364 (42.42)	29 (3.38)	GGP	43 (5.01)	58 (6.76)
86	INC	211 (49.53)	BJP	185 (43.43)	26 (6.1)	IND (RM)	7 (1.64)	23 (5.4)
87	INC	661 (73.2)	BJP	168 (18.6)	493 (54.6)	IND (VVP)	15 (1.66)	59 (6.53)
88	INC	269 (73.3)	BJP	71 (19.35)	198 (53.95)	IND (VVP)	9 (2.45)	18 (4.9)
89	INC	575 (66.24)	BJP	218 (25.12)	357 (41.12)	IND (RM)	14 (1.61)	61 (7.03)
90	INC	251 (56.15)	BJP	173 (38.7)	78 (17.45)	AAP	10 (2.24)	13 (2.91)
91	INC	452 (48.6)	BJP	428 (46.02)	24 (2.58)	IND (RM)	11 (1.18)	39 (4.19)
92	INC	431 (58.96)	BJP	250 (34.2)	181 (24.76)	IND (VVP)	11 (1.5)	39 (5.34)
93	INC	235 (54.27)	BJP	158 (36.49)	77 (17.78)	IND (VVP)	11 (2.54)	29 (6.7)
94	INC	300 (53.29)	BJP	208 (36.94)	92 (16.35)	AAP	18 (3.2)	37 (6.57)
95	INC	439 (57.99)	BJP	275 (36.33)	164 (21.66)	IND (VVP)	9 (1.19)	34 (4.49)
96	BJP	509 (49.42)	INC	466 (45.24)	43 (4.18)	IND (RM)	15 (1.46)	40 (3.88)
97	INC	570 (60.45)	BJP	317 (33.62)	253 (26.83)	IND (RM)	17 (1.8)	39 (4.14)
98	INC	400 (68.38)	BJP	100 (17.09)	300 (51.29)	GGP	51 (8.72)	34 (5.81)
99	INC	369 (59.81)	BJP	198 (32.09)	171 (27.72)	AAP	9 (1.46)	41 (6.65)
100	INC	321 (53.5)	BJP	207 (34.5)	114 (19)	IND (VVP)	14 (2.33)	58 (9.67)
101	INC	394 (46.79)	BJP	388 (46.08)	6 (0.71)	AAP	14 (1.66)	46 (5.46)
102	INC	379 (51.42)	BJP	306 (41.52)	73 (9.9)	IND (RM)	11 (1.49)	41 (5.56)
103	BJP	334 (48.41)	INC	298 (43.19)	36 (5.22)	AAP	10 (1.45)	48 (6.96)
104	INC	347 (48.19)	BJP	331 (45.97)	16 (2.22)	IND (RM)	6 (0.83)	36 (5)
105	INC	576 (58.72)	BJP	325 (33.13)	251 (25.59)	IND (VVP)	13 (1.33)	67 (6.83)

Contd....

**Socio-Economic Amenities - Rural**

**Access to Education Facilities**

Particulars	Number of Village (% of Population)				
	Available	Not Available	If Not Available (Distance of Nearest Facility)		
			A	B	C
Govt. Primary School	224 (100)	7 (0)	3 (0)	0 (0)	0 (0)
Private Primary School	24 (17)	207 (83)	0 (0)	0 (0)	0 (0)
Govt. Middle School	132 (75)	99 (25)	87 (23)	3 (1)	0 (0)
Private Middle School	13 (10)	218 (90)	0 (0)	0 (0)	0 (0)
Govt. Secondary School	36 (27)	195 (73)	142 (56)	40 (13)	2 (0)
Private Secondary School	9 (8)	222 (92)	2 (0)	0 (0)	0 (0)
Govt. Senior Secondary School	19 (16)	212 (84)	111 (46)	77 (31)	5 (1)
Private Senior Secondary School	1 (0)	230 (100)	0 (0)	0 (0)	0 (0)
Govt. Arts and Science Degree College	2 (3)	229 (97)	30 (14)	46 (23)	140 (57)
Private Arts and Science Degree College	0 (0)	231 (100)	0 (0)	0 (0)	1 (1)
Govt. Engineering College	0 (0)	231 (100)	1 (1)	1 (1)	25 (9)
Private Engineering College	1 (1)	230 (99)	12 (4)	33 (19)	144 (61)
Govt. Medicine College	0 (0)	231 (100)	1 (0)	0 (0)	212 (94)
Private Medicine College	1 (1)	230 (99)	0 (0)	0 (0)	8 (3)
Govt. Management Institute	0 (0)	231 (100)	0 (0)	1 (0)	23 (11)
Private Management Institute	0 (0)	231 (100)	0 (0)	4 (2)	184 (81)
Govt. Polytechnic	0 (0)	231 (100)	0 (0)	7 (3)	189 (85)
Private Polytechnic	0 (0)	231 (100)	0 (0)	0 (0)	20 (7)
Govt. Vocational Training School/ITI	0 (0)	231 (100)	1 (0)	27 (14)	184 (79)
Private Vocational Training School/ITI	0 (0)	231 (100)	0 (0)	0 (0)	0 (0)
Govt. Non Formal Training Centre	2 (2)	229 (98)	1 (0)	1 (1)	6 (2)
Private Non Formal Training Centre	0 (0)	231 (100)	0 (0)	0 (0)	1 (0)
Govt. School For Disabled	0 (0)	231 (100)	0 (0)	0 (0)	36 (18)
Private School For Disabled	0 (0)	231 (100)	0 (0)	10 (5)	166 (71)
Government Others	6 (3)	225 (97)	0 (0)	0 (0)	0 (0)
Private Others	0 (0)	231 (100)	0 (0)	0 (0)	1 (1)

Note : Distance A : Less than 5 km; B : Between 5-10 km; C : 10+ km.; Source : Data Analysis is based on 2011 Census.

## DISCLAIMER

The Terms of Use and Disclaimer of Datanet India Private Limited (hereinafter referred to as "Datanet") for use of this analysis report of **Dongargaon Assembly Constituency (Dongargaon Vidhan Sabha)** :-

1. **Assembly Factbook™** is a Registered Trade Mark owned by Datanet.
2. All the maps are sketched and graphical representation only and have not been drawn to the scale and also not to represent the actual geographical area or boundary of the unit.
3. The data for the aforesaid analysis is based on authentic sources and has been culled from the various publications of Census, CSO and NSSO for district and block level data, various central and state government departments, Central & State Elections Commissions and the concerned Returning Officers' releases, Electoral Rolls, Election results and allied publications, internal assessment, surveys, estimates and analysis. Therefore, certain adjustment of data at micro level may have been done to arrive closer to the macro data.
4. Data have been provided on an "As Is" and "As AVAILABLE" basis
5. The colours shown in the maps or diagram and charts of a particular party, alliance or AC are indicative and do not represent them.
6. This publication which includes maps, sheets, graphs and data would be the property under copyright of Datanet only. The user may use these for its internal study, analysis and research purposes. It's public display, re-selling or any commercial uses by the user are not allowed.
7. Datanet has taken due care and caution in compilation and processing of data and allied information, but does not guarantee the accuracy, adequacy or completeness of any information/analysis and will be not responsible for any errors or omissions or for the results obtained from the use of such information/analysis.
8. All the contents for the publication have been culled from various authentic sources and Datanet reasonably believes such sources to be reliable, but does not make any representations, express or implied as to the accuracy or fitness of use of such information. The information or contents of the information/analysis do not constitute advice and should not be relied upon in making (or refraining from making) any decision. Any reliance placed upon the information provided by Datanet is the sole responsibility and strictly at the user's risk.
9. In no event will Datanet be liable for any damages (including, without limitation, damages for loss of business projects, or loss of profits) arising in contract, tort or otherwise from the use of or inability to use any of its contents, or from any action taken (or refrained from being taken) as a result of using the analysis or any of its contents. Datanet its directors, owners, editors, officials, employees, distributor and agents or any associate will not be liable for any errors in the information contained or any consequences arising from the use of the contents of the provided information/analysis.
10. If any provision of these terms and conditions is held invalid or illegal or unenforceable for any reason by any court of competent jurisdiction, such provision shall be severed and the remainder of provisions of the terms and conditions shall continue in full force and effect as if the Term of Use had been executed with the invalid, illegal or unenforceable provision eliminated.
11. If there are any discrepancies in the information provided, please bring it to attention of Datanet for suitable rectification measures.

**Get Complete Book  
At Datanet India eBooks Store**

[www.datanetindia-ebooks.com](http://www.datanetindia-ebooks.com)

or go directly at

[http://www.datanetindia-  
ebooks.com/Assembly\\_factbook/Chhattisgarh/Rajnandgaon/  
Dongargaon](http://www.datanetindia-ebooks.com/Assembly_factbook/Chhattisgarh/Rajnandgaon/Dongargaon)

 **india**stat**elections**

