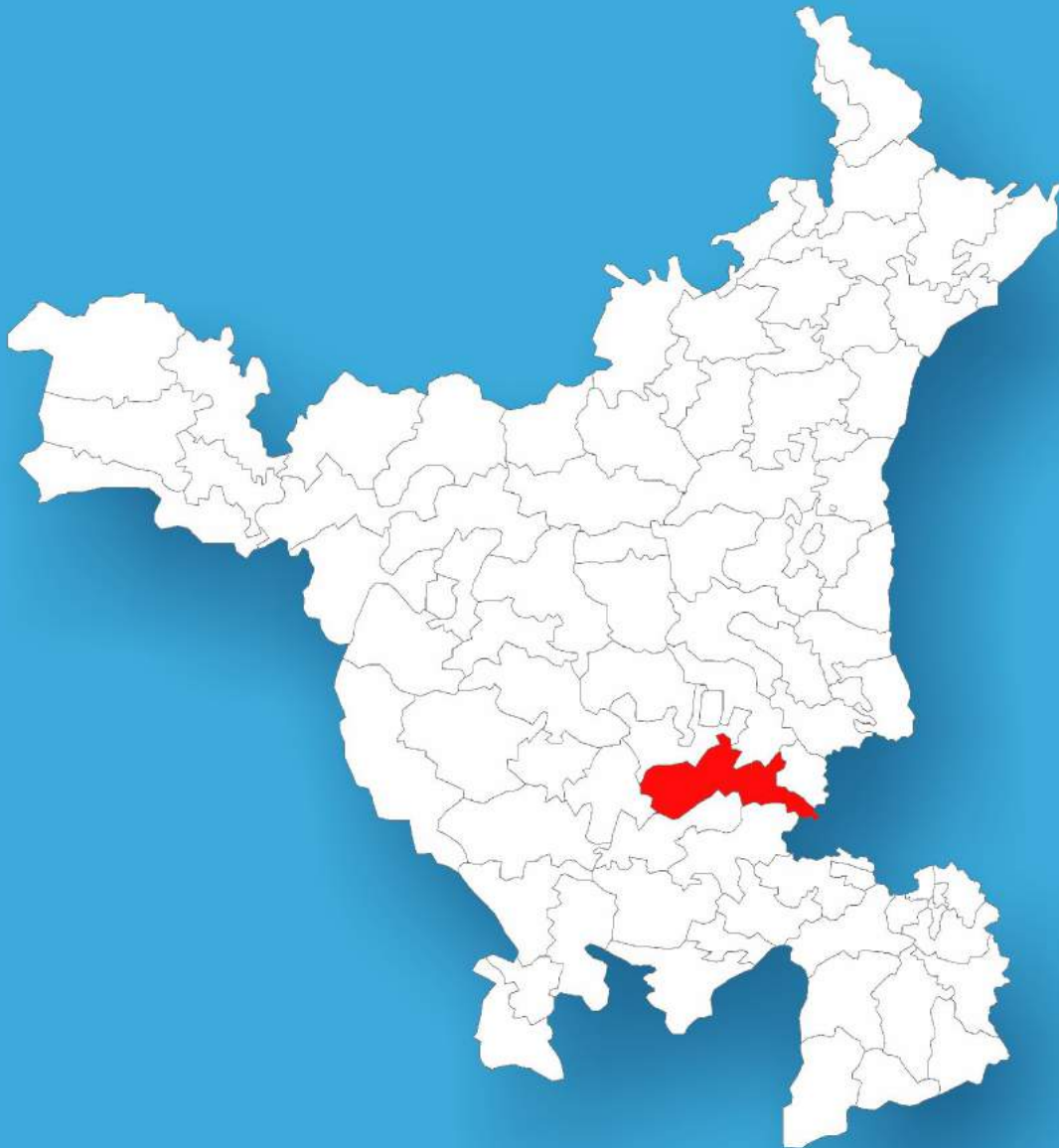




Haryana

Assembly Factbook™

Beri Assembly Constituency



Key Electoral Data of Beri
Assembly Constituency (Vidhan Sabha)

Haryana
Assembly FactbookTM
Beri Assembly Constituency



Beri Vidhan Sabha

Editor & Director

Dr. R.K. Thukral

Research Editor

Dr. Shafeeq Rahman

Compiled, Researched and Published by Datanet India Pvt. Ltd.

D-100, 1st Floor,

Okhla Industrial Area, Phase-I,
New Delhi- 110020.

Ph.: 91-11- 43580781-84

Email : support@indiastatpublications.com

Website : www.indiastatelections.com

Online Book Store :

www.indiastatpublications.com

Report No. : AFB/HR-67-0123

ISBN : 978-93-5293-480-5

First Edition : January, 2018

Sixth Updated Edition : January, 2023

Price : Rs. 11500/-

US\$ 310

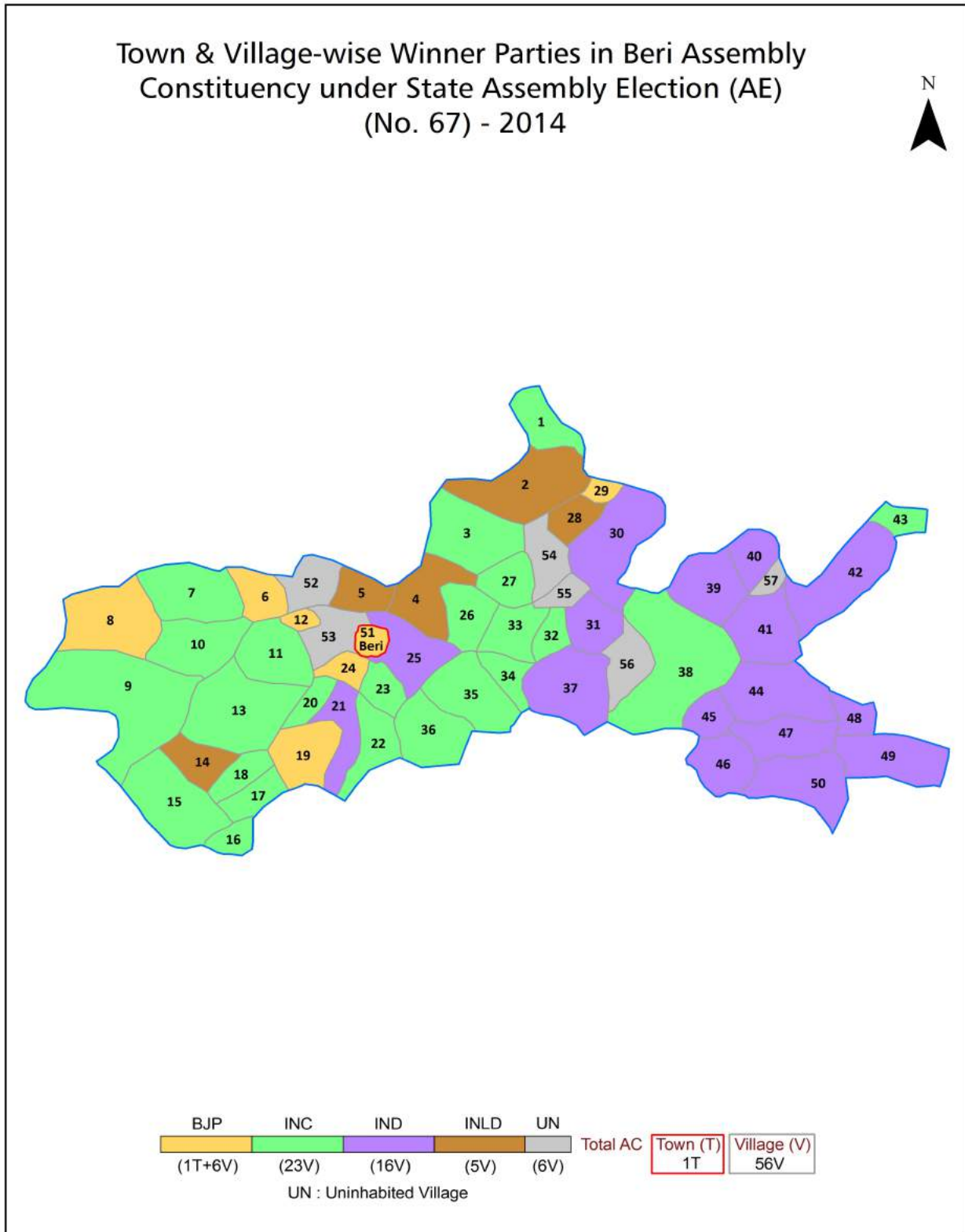
© Datanet India Pvt. Ltd.

All rights reserved. No part of this book may be reproduced, stored in a retrieval system or transmitted in any form or by any means, mechanical photocopying, photographing, scanning, recording or otherwise without the prior written permission of the publisher. Please refer to Disclaimer at page no. 177 for the use of this publication.

Printed in India

No.	Particulars	Page No.
	Introduction	
1	Assembly Constituency - (Vidhan Sabha) at a Glance Features of Assembly as per Delimitation Commission of India (2008)	1-2
	Location and Political Maps	
2	Location Map Boundaries of Assembly Constituency - (Vidhan Sabha) in District Boundaries of Assembly Constituency under Parliamentary Constituency - (Lok Sabha) Town & Village-wise Winner Parties- 2019-PE, 2019-AE, 2014-PE, 2014-AE, 2009-PE and 2009-AE	3-11
	Administrative Setup (2011)	
3	District Sub-district Towns Villages Inhabited Villages Uninhabited Villages Village Panchayat Intermediate Panchayat	12-15
	Demographics (2011)	
4	Population Households Rural/Urban Population Towns and Villages by Population Size Sex Ratio (Total & 0-6 Years) Religious Population Social Population Literacy Rate	16-17
	Electoral Features	
5	Important Dates of Last Elections Held Electors by Gender Service Electors Voters Voters Turnout Polling Stations & Average Number of Electors per Polling Station Electors by Age Group Present Elected Representatives	18-23
	Historical Summary Election Results	
6	Vote Share of Major Parties Winning Margin (Number & Percentage) Polarity of Parties Summary Result of Assembly Segment of Parliamentary Elections 2019, 2014, 2009, 2004 and 1999 Summary Result of Assembly Elections 2019, 2014, 2009, 2005, 2000, 1996, 1991, 1987, 1982, 1977, 1972, 1968 and 1967	24-45
	Polling Station Level Election Results	
7	Name and Number of Polling Station 2019-PE, 2019-AE, 2014-PE, 2014-AE, 2009-PE and 2009-AE Polling Station-wise Electors, Voters & Voters Turnout 2019-PE, 2019-AE, 2014-PE, 2014-AE, 2009-PE and 2009-AE Polling Station wise Elections Results 2019-PE, 2019-AE, 2014-PE, 2014-AE, 2009-PE and 2009-AE	46-154
	Share of Assembly Constituency	
8	Share of Assembly Constituency - (Vidhan Sabha) in State, District and Parliamentary Constituency - (Lok Sabha)	155
	Socio-Economic Amenities (2011)	
9	Access to Administrative Units Agricultural, Manufacturing and Industrial Commodities Demographic Indicators Education Health & Manpower Drinking Water Supply Sanitation Entertainment and Recreations Infrastructure Power Food Allocation Distribution and Marketing of Agriculture Commodities Infrastructure Transport and Road Infrastructure Communication Banking and Financial Services Land Use Irrigation Source	157-171
10	Abbreviation & Sources	173-175
11	Disclaimer	177

Location & Political Map



Administrative Setup

List of Village Panchayat & Intermediate Panchayat (Block) Name - 2011

Village Name	Village Panchayat Name	Intermediate Panchayat Name
Achhej(119)	Achhej(119)	Beri
Asanda(23)	Asanda(23)	Bahadur Garh
Baghpur(129)	Baghpur(129)	Beri
Bakra(127)	Bakra(127)	Beri
Barhana(15)	Barhana(15)	Beri
Beri Khas(128)	Beri Khas(128)	Beri
Bhambhewa(1)	Bhambhewa	Beri
Bhaproda(22)	Bhaproda(22)	Bahadur Garh
Bisahan(125)	Bisahan(125)	Beri
Chhara(17)	Chhara(17)	Bahadur Garh
Chhochhi(13)	Chhochhi(13)	Beri
Chhudani(93)	Chhudani(93)	Bahadur Garh
Chiman Pura(1-N)+R[-1643]C	Chiman Pura	Beri
Chimni(132)	Chimni(132)	Beri
Daboda Khurd(49)	Daboda Khurd(49)	Bahadur Garh
Dahkora(26)	Dahkora(26)	Bahadur Garh
Dewana(3)	Dewana(3)	Beri
Dhandlah(7)	Dhandlah(7)	Beri
Dhor(110)	Dhor(110)	Jhajjar
Dhurana(131)	Dhurana(131)	Beri
Dighal(2)	Dighal(2)	Beri
Dojhana(3-N)	Dojhana(3-N)	Jhajjar
Dubaldhan Bidhan(130)	Dubaldhan	Beri
Dubaldhan Ghikan(133)	Dubaldhan	Beri
Dubaldhan Kirmian(136)	Dubaldhan	Beri
Dulhera(56)	Dulhera(56)	Bahadur Garh
Gangtan(4)	Gangtan(4)	Beri
Gochhi(8)	Gochhi(8)	Beri
Godhri(140)	Godhri(140)	Beri

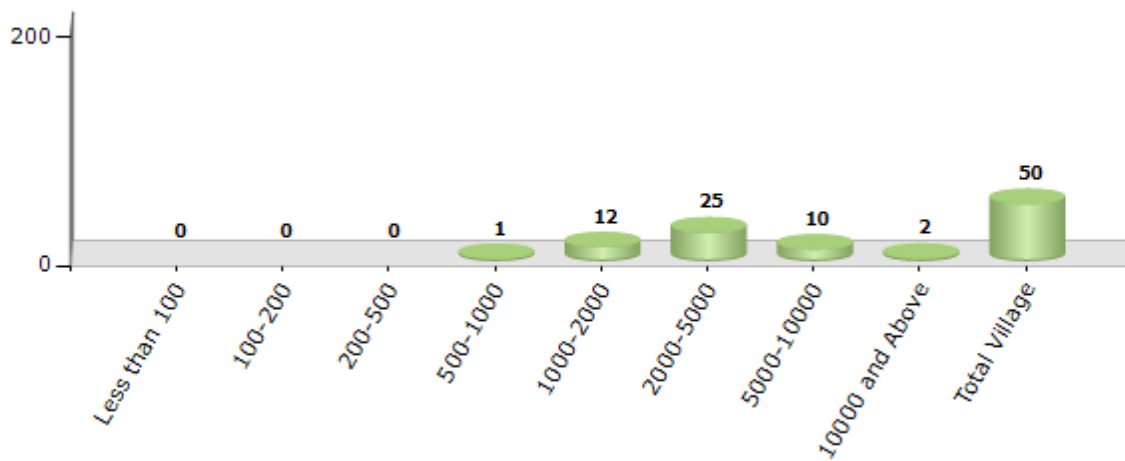
Contd....

Demographics

Number of Villages by Population Size - 2011

Less than 100	100-200	200-500	500-1000	1000-2000	2000-5000	5000-10000	10000 and Above	Total Village
0	0	0	1	12	25	10	2	50

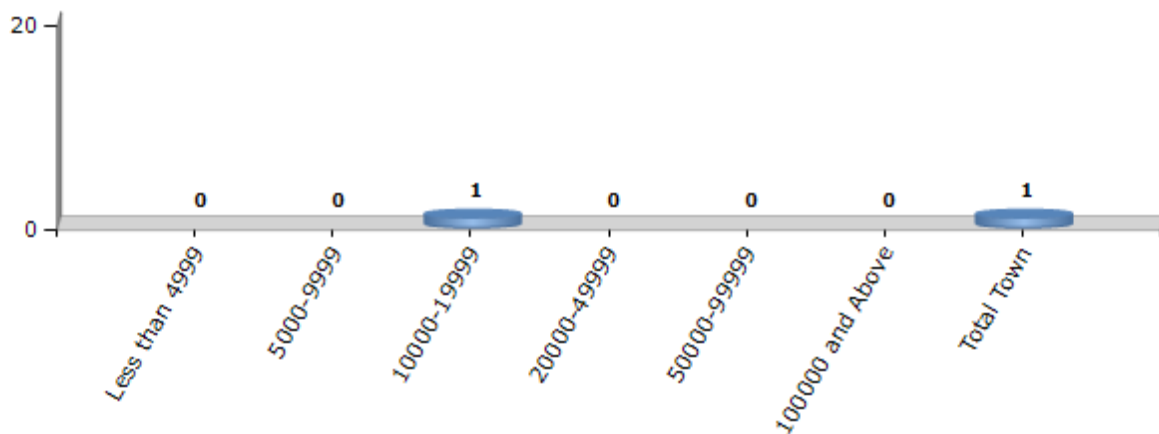
Number of Villages by Population Size - 2011



Number of Towns by Population Size - 2011

Less than 4999	5000-9999	10000-19999	20000-49999	50000-99999	100000 and Above	Total Town
0	0	1	0	0	0	1

Number of Towns by Population Size - 2011

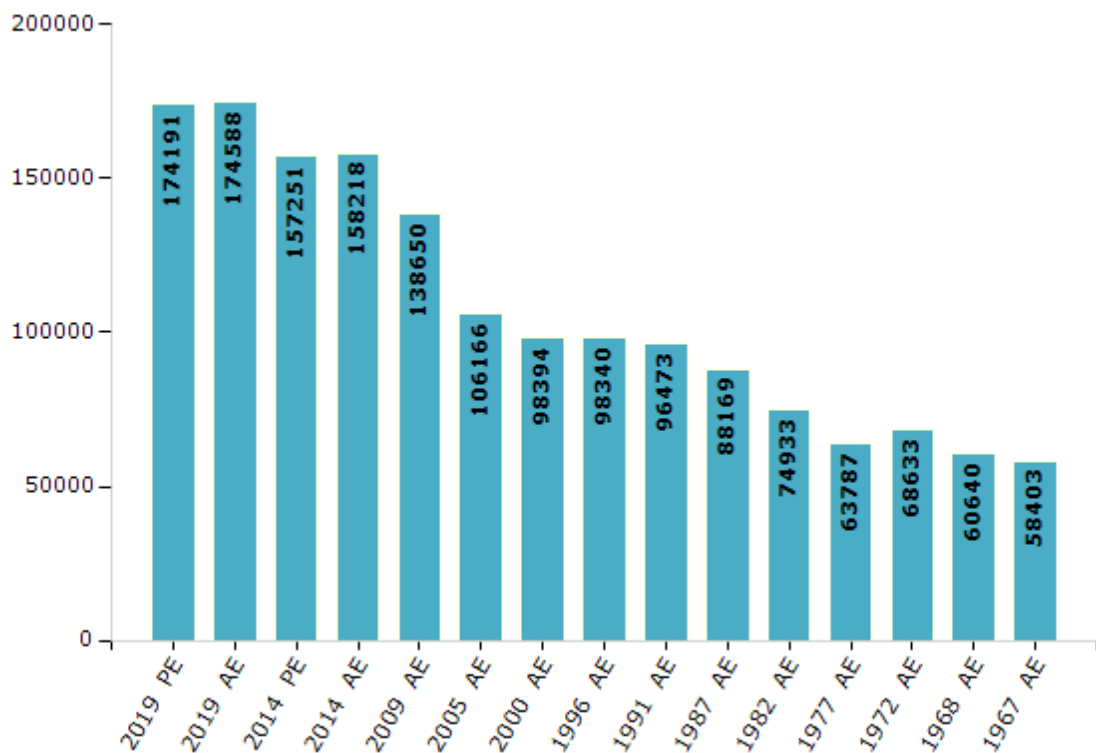


Electoral Features

Electors by Male & Female

Year	Male	Female	Others	Total	Year	Male	Female	Others	Total
2019 PE	95215	78973	3	174191	1999 PE	-	-	-	-
2019 AE	95265	79320	3	174588	1996 AE	53192	45148	-	98340
2014 PE	86510	70741	0	157251	1991 AE	51943	44530	-	96473
2014 AE	86385	71833	0	158218	1987 AE	46611	41558	-	88169
2009 PE	-	-	-	-	1982 AE	39042	35891	-	74933
2009 AE	76533	62117	-	138650	1977 AE	32879	30908	-	63787
2005 AE	57638	48528	-	106166	1972 AE	35370	33263	-	68633
2004 PE	-	-	-	-	1968 AE	30896	29744	-	60640
2000 AE	53597	44797	-	98394	1967 AE	-	-	-	58403

Number of Electors



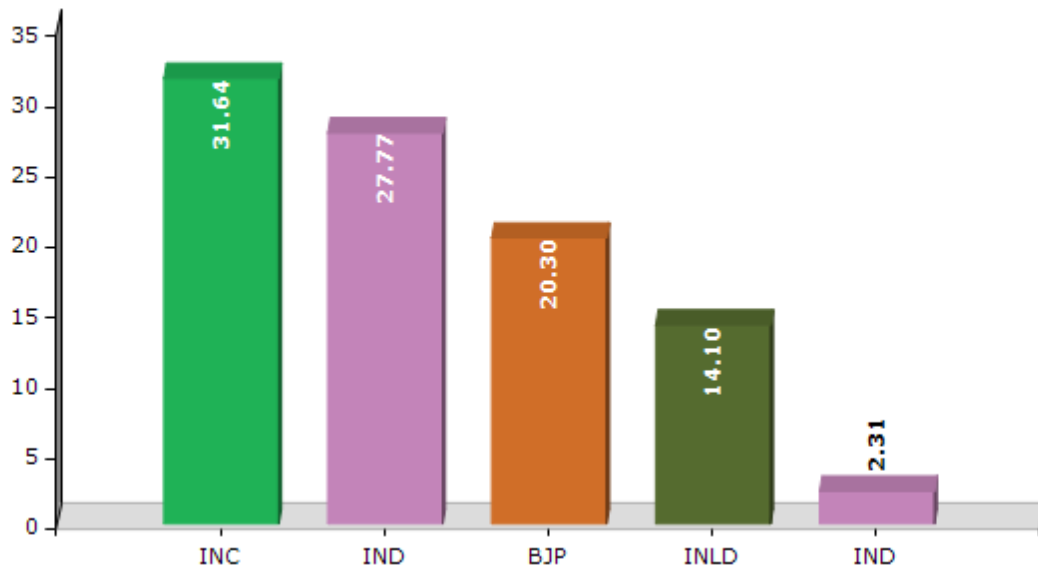
Note : AE : Assembly Election, PE : Assembly Segment of Parliamentary Election

Historical Summary Election Results

Summary Result of Assembly Election - 2014

Candidate Name	Party	Votes	Votes %
Dr.Raghuvir Singh Kadian	INC	36793	31.64
Chatar Singh	IND	32300	27.77
Vikram Kadian	BJP	23609	20.3
Dr.Santosh Dighal	INLD	16394	14.1
Sunil Kumar @ Ballu Pehlwan	IND	2683	2.31
Vijay Pal	HaLP	1309	1.13
Sanjay Kumar	BSP	1304	1.12
Pt.Mouji Ram	HJCPV	1271	1.09
Bharthari	SP	229	0.2
	NOTA	410	0.35

Votes Percentage of Top Parties - 2014



Polling Station Level Election Results

Number and Name of Polling Stations (PS) (2019 AE)

Number of Polling Stations	Name of Polling Stations	Number of Polling Stations	Name of Polling Stations
1	Govt. Senior Secondary School, Siwana	22	Govt. Middle School, Lakriya
2	Schedule Caste Chaupal, Siwana	23	Govt. Sr. Sec. School, Dhandlan
3	Govt. Senior Secondary School, Siwana	24	Govt. Sr. Sec. School, Dhandlan
4	Govt. Senior Secondary School, Siwana	25	Govt. Sr. Sec. School, Dhandlan
5	Govt. High School, Chimani	26	Govt. Senior Secondary School, Dighal
6	Govt. High School, Chimani	27	Govt. Senior Secondary School, Dighal
7	Govt. High School, Chimani	28	Sar Chhotu Ram Dharamshala Pana Mithiyan, Dighal
8	Schedule Caste Chaupal, Chimani	29	Schedule Caste Chaupal Pana Dalan, Dighal
9	Govt. Senior Secondary School, Dharana	30	New Gaushala, Dighal
10	Govt. Senior Secondary School, Dharana	31	New Gaushala, Dighal
11	Govt. Senior Secondary School, Bisahan	32	Govt. Girls Senior Secondary School, Dighal
12	Govt. Senior Secondary School, Bisahan	33	Govt. Girls Senior Secondary School, Dighal
13	Schedule Caste Chaupal, Bisahan	34	Govt. Senior Secondary School, Dighal
14	Govt. Girls High School, Gochhi	35	New Gaushala, Dighal
15	Govt. Girls High School, Gochhi	36	Govt. Primary School, Dighal
16	Govt. Senior Secondary School, Gochhi	37	Govt. Primary School, Dighal
17	Govt. Senior Secondary School, Gochhi	38	Schedule Caste Chaupal Pana Malan, Dighal
18	Schedule Caste Chaupal, Gochhi	39	Govt. Sr. Sec. School, Bhambhewa
19	Govt. Senior Secondary School, Sheriya	40	Govt. Sr. Sec. School, Bhambhewa
20	Govt. Senior Secondary School, Sheriya	41	Govt. Sr. Sec. School, Bhambhewa
21	Chaupal Dhankan, Sheriya	42	Govt. Primary School, Diwana

Contd....

Polling Station Level Election Results

Polling Station-wise Votes Secured by Overall Top Five Parties in Beri Assembly in Assembly Election (AE) under Rohtak Parliamentary Constituency in Haryana (2019)

No. of Polling Station	Winner - Dr. Raghuvir Singh Kadian (INC)	Runner-up - Vikram Kadian (BJP)	3rd - Upender Kadian (JNJP)	4th - Ramesh Dalal (BSP)	5th - Shiv Kumar Rangeela (IND)	NOTA	Other	Total Votes Secured
36	173	142	77	5	74	0	56	527
37	153	137	20	7	144	0	75	536
38	76	284	51	110	17	1	122	661
39	289	190	69	74	4	0	15	641
40	366	100	135	1	4	0	33	639
41	338	165	41	0	42	2	19	607
42	195	228	53	4	31	1	22	534
43	192	77	96	13	0	0	21	399
44	194	99	110	4	1	0	22	430
45	352	183	69	6	42	1	10	663
46	375	147	97	5	0	0	10	634
47	415	112	104	2	0	0	19	652
48	378	99	69	2	0	0	23	571
49	295	233	25	2	4	1	12	572
50	250	106	58	3	5	2	19	443
51	143	275	18	229	11	0	15	691
52	359	132	165	10	2	1	25	694
53	451	178	101	11	0	1	14	756
54	487	142	41	2	48	0	37	757
55	511	181	59	11	0	0	35	797
56	182	190	2	129	23	1	72	599
57	383	98	35	2	180	0	16	714
58	355	210	29	22	80	0	32	728
59	514	110	81	13	3	1	21	743
60	429	137	85	5	0	1	14	671
61	360	147	112	9	58	0	13	699
62	310	144	80	29	21	0	46	630
63	145	138	23	20	102	0	114	542
64	434	131	57	3	4	0	34	663
65	206	169	49	7	38	3	158	630
66	273	251	47	13	41	1	32	658
67	294	293	54	66	35	1	18	761
68	414	143	23	25	11	1	5	622
69	370	132	42	5	112	0	9	670
70	326	136	51	7	60	1	23	604

Contd....

Polling Station Level Election Results

Winner, Runner-up and 3rd Party Position & Winning Margin According to Polling Stations in Beri Assembly in Assembly Election (AE) under Rohtak Parliamentary Constituency in Haryana (2019)

Polling Station Number	Winner Party	Winner Votes (%)	Runner-up Party	Runner-up Votes (%)	Winning Margin Votes (%)	Third Party	Third Party Votes (%)	Other Votes (%)
71	INC	446 (59.87)	BJP	144 (19.33)	302 (40.54)	IND (SKR)	50 (6.71)	105 (14.09)
72	INC	381 (63.29)	BJP	105 (17.44)	276 (45.85)	JNJP	59 (9.8)	57 (9.47)
73	INC	292 (39.95)	BSP	278 (38.03)	14 (1.92)	BJP	117 (16.01)	44 (6.02)
74	BSP	247 (34.26)	BJP	211 (29.26)	36 (5)	INC	200 (27.74)	63 (8.74)
75	BSP	174 (38.84)	BJP	95 (21.21)	79 (17.63)	INC	89 (19.87)	90 (20.09)
76	IND (SKR)	188 (36.65)	BJP	119 (23.2)	69 (13.45)	INC	81 (15.79)	125 (24.37)
77	BSP	423 (59)	INC	181 (25.24)	242 (33.76)	BJP	92 (12.83)	21 (2.93)
78	BSP	324 (44.38)	INC	151 (20.68)	173 (23.7)	LTSP	101 (13.84)	154 (21.1)
79	BSP	452 (65.79)	INC	144 (20.96)	308 (44.83)	BJP	55 (8.01)	36 (5.24)
80	INC	391 (50.26)	BSP	239 (30.72)	152 (19.54)	BJP	96 (12.34)	52 (6.68)
81	INC	590 (66.59)	BSP	136 (15.35)	454 (51.24)	BJP	55 (6.21)	105 (11.85)
82	BSP	304 (52.6)	INC	211 (36.51)	93 (16.09)	BJP	37 (6.4)	26 (4.5)
83	BJP	133 (42.22)	LTSP	77 (24.44)	56 (17.78)	BSP	60 (19.05)	45 (14.29)
84	INC	185 (36.49)	BJP	141 (27.81)	44 (8.68)	JNJP	114 (22.49)	67 (13.21)
85	INC	214 (52.84)	BJP	125 (30.86)	89 (21.98)	JNJP	44 (10.86)	22 (5.43)
86	BJP	37 (35.58)	BSP	23 (22.12)	14 (13.46)	IND (SKR)	15 (14.42)	29 (27.88)
87	INC	286 (48.89)	BJP	129 (22.05)	157 (26.84)	JNJP	110 (18.8)	60 (10.26)
88	INC	282 (51.65)	BJP	135 (24.73)	147 (26.92)	JNJP	80 (14.65)	49 (8.97)
89	INC	322 (44.35)	JNJP	180 (24.79)	142 (19.56)	BJP	140 (19.28)	84 (11.57)
90	BJP	128 (40)	JNJP	123 (38.44)	5 (1.56)	INC	49 (15.31)	20 (6.25)
91	IND (SKR)	218 (29.22)	BJP	202 (27.08)	16 (2.14)	LTSP	139 (18.63)	187 (25.07)
92	IND (SKR)	225 (36.12)	BJP	136 (21.83)	89 (14.29)	INC	113 (18.14)	149 (23.92)
93	IND (SKR)	229 (31.46)	BJP	176 (24.18)	53 (7.28)	INC	175 (24.04)	148 (20.33)
94	INC	447 (47.91)	BJP	250 (26.8)	197 (21.11)	JNJP	166 (17.79)	70 (7.5)
95	BJP	202 (42.17)	INC	145 (30.27)	57 (11.9)	JNJP	95 (19.83)	37 (7.72)
96	INC	304 (35.85)	JNJP	303 (35.73)	1 (0.12)	BJP	205 (24.17)	36 (4.25)
97	IND (SKR)	280 (40.17)	BSP	136 (19.51)	144 (20.66)	BJP	125 (17.93)	156 (22.38)
98	BJP	376 (43.57)	INC	225 (26.07)	151 (17.5)	IND (SKR)	149 (17.27)	113 (13.09)
99	BJP	290 (52.16)	INC	109 (19.6)	181 (32.56)	IND (SKR)	108 (19.42)	49 (8.81)
100	BJP	226 (42.64)	INC	192 (36.23)	34 (6.41)	IND (SKR)	52 (9.81)	60 (11.32)
101	BJP	278 (41)	INC	240 (35.4)	38 (5.6)	JNJP	93 (13.72)	67 (9.88)
102	BJP	219 (42.69)	INC	136 (26.51)	83 (16.18)	JNJP	74 (14.42)	84 (16.37)
103	JNJP	161 (24.77)	INC	144 (22.15)	17 (2.62)	BJP	143 (22)	202 (31.08)
104	INC	306 (36.13)	JNJP	284 (33.53)	22 (2.6)	BJP	217 (25.62)	40 (4.72)
105	BJP	447 (48.69)	INC	233 (25.38)	214 (23.31)	JNJP	107 (11.66)	131 (14.27)

Contd....

Socio-Economic Amenities - Rural

Access to Education Facilities

Particulars	Number of Villages (% of Population)				
	Available	Not Available	If Not Available (Distance of Nearest Facility)		
			A	B	C
Govt. Primary School	49 (99)	1 (1)	1 (1)	0 (0)	0 (0)
Private Primary School	15 (39)	35 (61)	0 (0)	0 (0)	0 (0)
Govt. Middle School	46 (96)	4 (4)	3 (2)	1 (2)	0 (0)
Private Middle School	12 (33)	38 (67)	0 (0)	0 (0)	0 (0)
Govt. Secondary School	37 (87)	13 (13)	10 (9)	2 (3)	0 (0)
Private Secondary School	9 (28)	41 (72)	0 (0)	0 (0)	0 (0)
Govt. Senior Secondary School	25 (71)	25 (29)	17 (18)	4 (5)	3 (4)
Private Senior Secondary School	5 (20)	45 (80)	0 (0)	0 (0)	0 (0)
Govt. Arts and Science Degree College	2 (6)	48 (94)	8 (12)	12 (19)	26 (62)
Private Arts and Science Degree College	0 (0)	50 (100)	0 (0)	0 (0)	2 (2)
Govt. Engineering College	0 (0)	50 (100)	2 (1)	2 (3)	21 (48)
Private Engineering College	2 (5)	48 (95)	1 (2)	6 (12)	16 (28)
Govt. Medicine College	0 (0)	50 (100)	1 (2)	3 (5)	46 (93)
Private Medicine College	0 (0)	50 (100)	0 (0)	0 (0)	0 (0)
Govt. Management Institute	0 (0)	50 (100)	2 (3)	5 (8)	36 (74)
Private Management Institute	0 (0)	50 (100)	0 (0)	1 (3)	6 (11)
Govt. Polytechnic	0 (0)	50 (100)	1 (1)	5 (10)	28 (55)
Private Polytechnic	2 (3)	48 (97)	3 (6)	2 (5)	9 (20)
Govt. Vocational Training School/ITI	3 (11)	47 (89)	3 (5)	7 (11)	35 (68)
Private Vocational Training School/ITI	0 (0)	50 (100)	0 (0)	1 (4)	1 (1)
Govt. Non Formal Training Centre	0 (0)	50 (100)	1 (1)	8 (19)	39 (75)
Private Non Formal Training Centre	0 (0)	50 (100)	0 (0)	0 (0)	2 (5)
Govt. School For Disabled	0 (0)	50 (100)	1 (1)	8 (16)	41 (83)
Private School For Disabled	0 (0)	50 (100)	0 (0)	0 (0)	0 (0)
Government Others	0 (0)	50 (100)	0 (0)	0 (0)	0 (0)
Private Others	0 (0)	50 (100)	0 (0)	0 (0)	0 (0)

Note : Distance A : Less than 5 km; B : Between 5-10 km; C : 10+ km.; Source : Data Analysis is based on 2011 Census.

DISCLAIMER

The Terms of Use and Disclaimer of Datanet India Private Limited (hereinafter referred to as "Datanet") for use of this analysis report of **Beri Assembly Constituency (Beri Vidhan Sabha)** :-

1. **Assembly Factbook™** is a Registered Trade Mark owned by Datanet.
2. All the maps are sketched and graphical representation only and have not been drawn to the scale and also not to represent the actual geographical area or boundary of the unit.
3. The data for the aforesaid analysis is based on authentic sources and has been culled from the various publications of Census, CSO and NSSO for district and block level data, various central and state government departments, Central & State Elections Commissions and the concerned Returning Officers' releases, Electoral Rolls, Election results and allied publications, internal assessment, surveys, estimates and analysis. Therefore, certain adjustment of data at micro level may have been done to arrive closer to the macro data.
4. Data have been provided on an "As Is" and "As AVAILABLE" basis
5. The colours shown in the maps or diagram and charts of a particular party, alliance or AC are indicative and do not represent them.
6. This publication which includes maps, sheets, graphs and data would be the property under copyright of Datanet only. The user may use these for its internal study, analysis and research purposes. It's public display, re-selling or any commercial uses by the user are not allowed.
7. Datanet has taken due care and caution in compilation and processing of data and allied information, but does not guarantee the accuracy, adequacy or completeness of any information/analysis and will be not responsible for any errors or omissions or for the results obtained from the use of such information/analysis.
8. All the contents for the publication have been culled from various authentic sources and Datanet reasonably believes such sources to be reliable, but does not make any representations, express or implied as to the accuracy or fitness of use of such information. The information or contents of the information/analysis do not constitute advice and should not be relied upon in making (or refraining from making) any decision. Any reliance placed upon the information provided by Datanet is the sole responsibility and strictly at the user's risk.
9. In no event will Datanet be liable for any damages (including, without limitation, damages for loss of business projects, or loss of profits) arising in contract, tort or otherwise from the use of or inability to use any of its contents, or from any action taken (or refrained from being taken) as a result of using the analysis or any of its contents. Datanet its directors, owners, editors, officials, employees, distributor and agents or any associate will not be liable for any errors in the information contained or any consequences arising from the use of the contents of the provided information/analysis.
10. If any provision of these terms and conditions is held invalid or illegal or unenforceable for any reason by any court of competent jurisdiction, such provision shall be severed and the remainder of provisions of the terms and conditions shall continue in full force and effect as if the Term of Use had been executed with the invalid, illegal or unenforceable provision eliminated.
11. If there are any discrepancies in the information provided, please bring it to attention of Datanet for suitable rectification measures.

**Buy Online This Complete Book At
Datanet India eBooks Store**

www.indiastatpublications.com

or go directly at

[http://www.indiastatpublications.com/
Assembly_factbook/Haryana/Rohtak/ Beri](http://www.indiastatpublications.com/Assembly_factbook/Haryana/Rohtak/Beri)

 **india**stat**elections**

ISBN : 978-93-5293-480-5



9 789352 934805