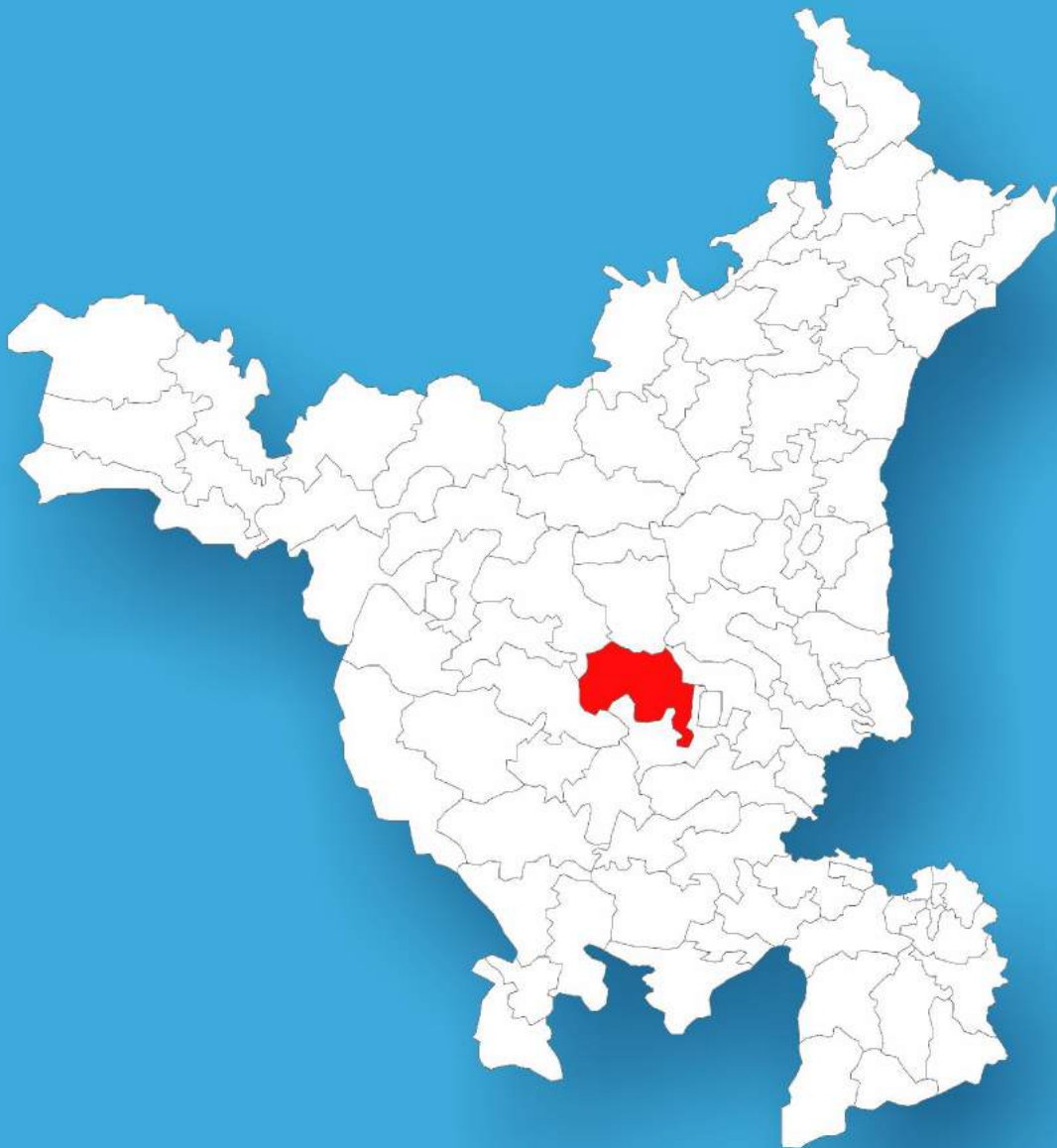




Haryana

Assembly Factbook™

Meham Assembly Constituency



Key Electoral Data of Meham
Assembly Constituency (Vidhan Sabha)

Haryana
Assembly FactbookTM
Meham Assembly Constituency



Meham Vidhan Sabha

Editor & Director

Dr. R.K. Thukral

Research Editor

Dr. Shafeeq Rahman

Compiled, Researched and Published by Datanet India Pvt. Ltd.

D-100, 1st Floor,

Okhla Industrial Area, Phase-I,
New Delhi- 110020.

Ph.: 91-11- 43580781-84

Email : support@indiastatpublications.com

Website : www.indiastatelections.com

Online Book Store :

www.indiastatpublications.com

Report No. : AFB/HR-60-0123

ISBN : 978-93-5293-516-1

First Edition : January, 2018

Sixth Updated Edition : January, 2023

Price : Rs. 11500/-

US\$ 310

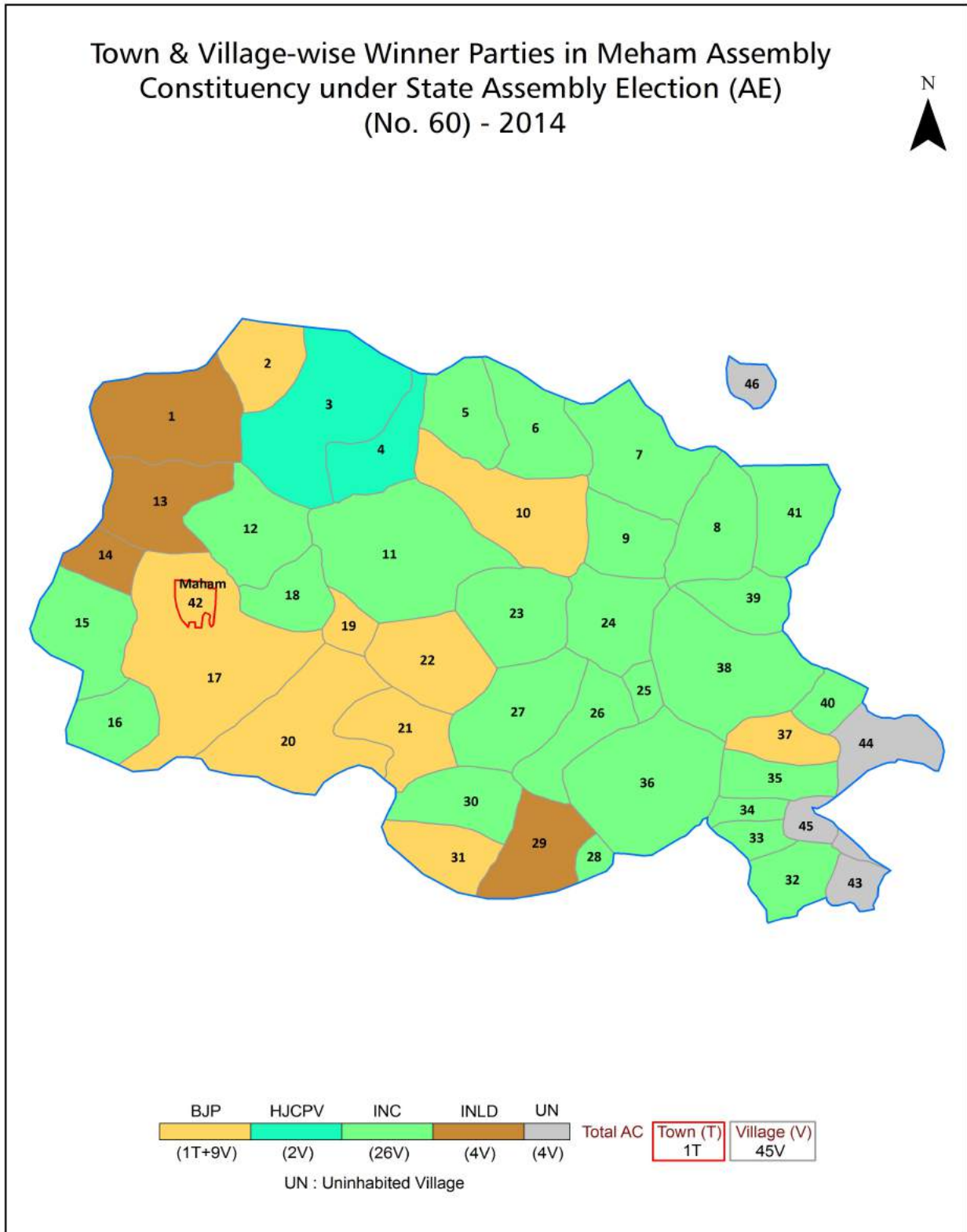
© Datanet India Pvt. Ltd.

All rights reserved. No part of this book may be reproduced, stored in a retrieval system or transmitted in any form or by any means, mechanical photocopying, photographing, scanning, recording or otherwise without the prior written permission of the publisher. Please refer to Disclaimer at page no. 196 for the use of this publication.

Printed in India

No.	Particulars	Page No.
	Introduction	
1	Assembly Constituency - (Vidhan Sabha) at a Glance Features of Assembly as per Delimitation Commission of India (2008)	1-2
	Location and Political Maps	
2	Location Map Boundaries of Assembly Constituency - (Vidhan Sabha) in District Boundaries of Assembly Constituency under Parliamentary Constituency - (Lok Sabha) Town & Village-wise Winner Parties- 2019-PE, 2019-AE, 2014-PE, 2014-AE, 2009-PE and 2009-AE	3-11
	Administrative Setup (2011)	
3	District Sub-district Towns Villages Inhabited Villages Uninhabited Villages Village Panchayat Intermediate Panchayat	12-15
	Demographics (2011)	
4	Population Households Rural/Urban Population Towns and Villages by Population Size Sex Ratio (Total & 0-6 Years) Religious Population Social Population Literacy Rate	16-17
	Electoral Features	
5	Important Dates of Last Elections Held Electors by Gender Service Electors Voters Voters Turnout Polling Stations & Average Number of Electors per Polling Station Electors by Age Group Present Elected Representatives	18-23
	Historical Summary Election Results	
6	Vote Share of Major Parties Winning Margin (Number & Percentage) Polarity of Parties Summary Result of Assembly Segment of Parliamentary Elections 2019, 2014, 2009, 2004 and 1999 Summary Result of Assembly Elections 2019, 2014, 2009, 2005, 2000, 1996, 1991, 1987, 1982, 1977, 1972, 1968 and 1967	24-45
	Polling Station Level Election Results	
7	Name and Number of Polling Station 2019-PE, 2019-AE, 2014-PE, 2014-AE, 2009-PE and 2009-AE Polling Station-wise Electors, Voters & Voters Turnout 2019-PE, 2019-AE, 2014-PE, 2014-AE, 2009-PE and 2009-AE Polling Station wise Elections Results 2019-PE, 2019-AE, 2014-PE, 2014-AE, 2009-PE and 2009-AE	46-173
	Share of Assembly Constituency	
8	Share of Assembly Constituency - (Vidhan Sabha) in State, District and Parliamentary Constituency - (Lok Sabha)	174
	Socio-Economic Amenities (2011)	
9	Access to Administrative Units Agricultural, Manufacturing and Industrial Commodities Demographic Indicators Education Health & Manpower Drinking Water Supply Sanitation Entertainment and Recreations Infrastructure Power Food Allocation Distribution and Marketing of Agriculture Commodities Infrastructure Transport and Road Infrastructure Communication Banking and Financial Services Land Use Irrigation Source	176-190
10	Abbreviation & Sources	192-194
11	Disclaimer	196

Location & Political Map



Administrative Setup

List of Village Panchayat & Intermediate Panchayat (Block) Name - 2011

Village Name	Village Panchayat Name	Intermediate Panchayat Name
Ajaib(108)	Ajaib(108)	Maham
Bahelba(103)	Bahelba(103)	Maham
Bahu Akberpur(94)	Bahu Akberpur(94)	Rohtak
Bahu Jamalpur(93)	Bahu Jamalpur(93)	Rohtak
Bainsi(109)	Bainsi(109)	Lakhan Majra
Bedwa(114)	Bedwa(114)	Maham
Bhagotipur(89)	Bhagotipur(89)	Rohtak
Bhaini Bharon(122)	Bhaini Bharon(122)	Maham
Bhaini Chanderpall(117)	Bhaini Chanderpall(117)	Maham
Bhaini Maharajpur(121)	Bhaini Maharajpur(121)	Maham
Bhaini Surjan(116)	Bhaini Surjan(116)	Maham
Bharan(106)	Bharan(106)	Maham
Chandi(93)	Chandi(93)	Lakhan Majra
Dobh(99)	Dobh(99)	Rohtak
Farmana Badshahpur(112)	Farmana Badshahpur(112)	Maham
Farmana Khas(113)	Farmana Khas(113)	Maham
Gaddi Kheri(97)	Gaddi Kheri(97)	Rohtak
Gugaheri(111)	Gugaheri(111)	Lakhan Majra
Gurauthi(92)	Gurauthi(92)	Lakhan Majra
Gurawar(97)	Gurawar(97)	Maham
Kharak Jatan(110)	Kharak Jatan(110)	Lakhan Majra
Kharkhra(104)	Kharkhra(104)	Maham
Kherainti(96)	Kherainti(96)	Lakhan Majra
Kheri Maham(118)	Kheri Maham(118)	Maham
Lakhan Majra(95)	Lakhan Majra(95)	Lakhan Majra
Madina Gindhran(99)	Madina Gindhran(99)	Maham
Madina Kaurasan(105)	Madina Kaurasan(105)	Maham
Maham (Rural)(Part)(120)	Maham (Rural)(Part)(120)	Maham
Mokhra Khas(101)	Mokhra Khas(101)	Maham

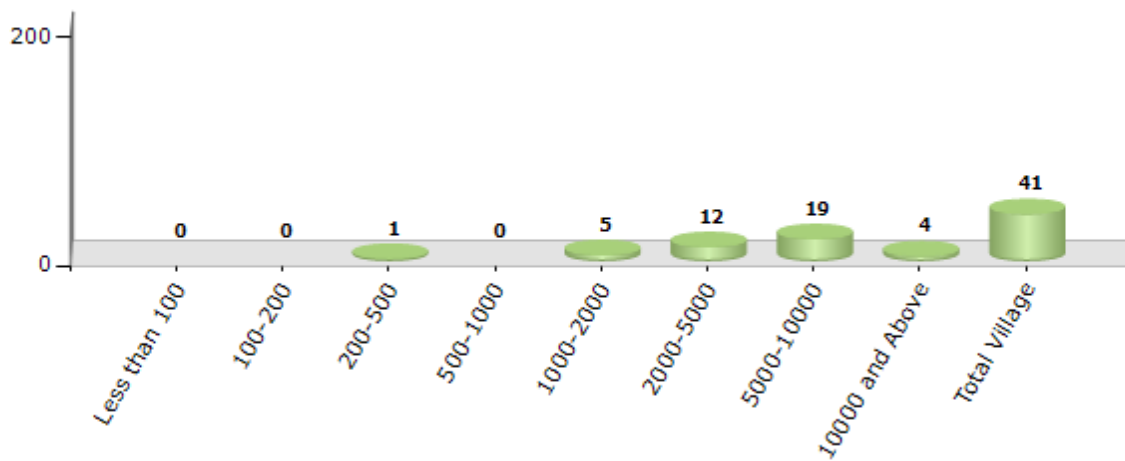
Contd....

Demographics

Number of Villages by Population Size - 2011

Less than 100	100-200	200-500	500-1000	1000-2000	2000-5000	5000-10000	10000 and Above	Total Village
0	0	1	0	5	12	19	4	41

Number of Villages by Population Size - 2011



Number of Towns by Population Size - 2011

Less than 4999	5000-9999	10000-19999	20000-49999	50000-99999	100000 and Above	Total Town
0	0	0	1	0	0	1

Number of Towns by Population Size - 2011

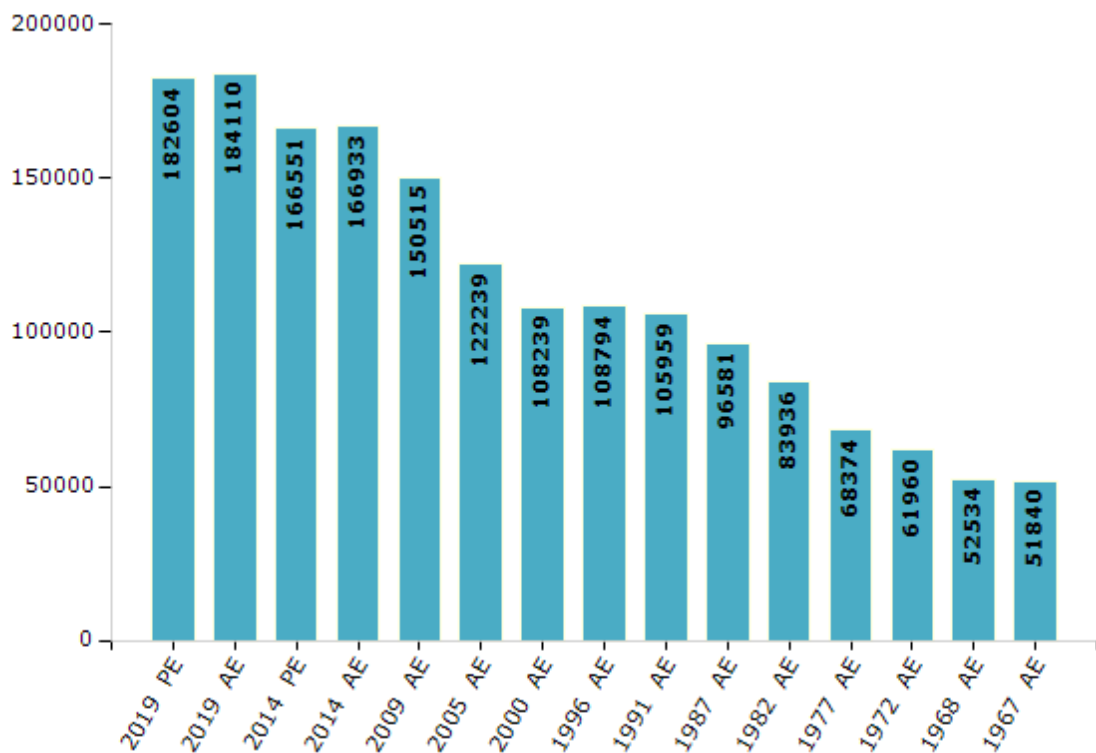


Electoral Features

Electors by Male & Female

Year	Male	Female	Others	Total	Year	Male	Female	Others	Total
2019 PE	100114	82490	0	182604	1999 PE	-	-	-	-
2019 AE	100703	83406	1	184110	1996 AE	60334	48460	-	108794
2014 PE	92174	74377	0	166551	1991 AE	57855	48104	-	105959
2014 AE	91934	74999	0	166933	1987 AE	50088	46493	-	96581
2009 PE	-	-	-	-	1982 AE	44446	39490	-	83936
2009 AE	83355	67160	-	150515	1977 AE	36107	32267	-	68374
2005 AE	67904	54335	-	122239	1972 AE	32121	29839	-	61960
2004 PE	-	-	-	-	1968 AE	26893	25641	-	52534
2000 AE	60208	48031	-	108239	1967 AE	-	-	-	51840

Number of Electors



Note : AE : Assembly Election, PE : Assembly Segment of Parliamentary Election

Historical Summary Election Results

Summary Result of Assembly Election - 2014

Candidate Name	Party	Votes	Votes %
Anand Singh Dangi	INC	50728	37.57
Shamsher Singh Kharkara	BJP	41071	30.41
Satis Dass	INLD	32020	23.71
Sourb Farmana	HJCPV	5889	4.36
Rajesh	BSP	3371	2.5
Rajbir	IND	279	0.21
Raj Kumar	IND	263	0.19
Manoj Kumar Dahiya	SP	236	0.17
Satyavir	IND	195	0.14
Dalip Singh	IND	142	0.11
Kashmir Farmana	IND	134	0.1
Parveen Kumar	IND	73	0.05
Tilak Raj	IND	65	0.05
Vinod	HaLP	54	0.04
Krishan	IND	50	0.04
	NOTA	470	0.35

Polling Station Level Election Results

Number and Name of Polling Stations (PS) (2019 AE)

Number of Polling Stations	Name of Polling Stations	Number of Polling Stations	Name of Polling Stations
1	Govt. Sen. Sec. School, Seeman	22	Backward Chopal, Gugaheri
2	Schedule Caste chopal Pana Todran, Seeman	23	Govt. High School, Kharak Jatan
3	Aaganbari Center, Seeman	24	Balmiki Chopal Near Firani, Kharak Jatan
4	Govt. Girls Sen. Sec. School, Seeman	25	Govt. High School, Kharak Jatan
5	Govt. Girls Sen. Sec. School, Seeman	26	Govt. Sen. Sec. School, Lakhan Majara
6	Govt. Sen. Sec. School, Seeman	27	Govt. Sen. Sec. School, Lakhan Majara
7	Govt. Sen. Sec. School, Seeman	28	Govt. Sen. Sec. School, Lakhan Majara
8	Govt. Middle School, Bedwa	29	Govt. Girls High School, Lakhan Majara
9	Panchyat Ghar, Bedwa	30	Govt. Girls High School, Lakhan Majara
10	Govt. Sen. Sec. School, Farmana Khas	31	Govt. Girls High School, Lakhan Majara
11	Badi Schedule Caste Near Ravidas Mandir, Farmana Khas	32	Aaganbari Centre Kharanti Road
12	Backward Chopal, Farmana Khas	33	Schedule Caste Chopal Near Govt. Girls High School, Lakhan Majara
13	Govt. Girls Sen. Sec. School, Farmana Khas	34	Govt. Girls High School
14	Govt. Sen. Sec. School, Farmana Khas	35	Govt. Primary School, Chandi
15	Schedule Caste Chopal, Farmana Khas	36	Govt. Middle School, Chandi Indergarh
16	Govt. Sen. Sec. School, Farmana Khas	37	Schedule Caste Chopal Pana Ladhan, Chandi Indergarh
17	Govt. Senior Secondary School, Farmana Badshahpur	38	Govt. High School, Gharothi
18	Schedule Caste Chopal Near Julana Bus Stasnd, Farmana Badshahpur	39	Govt. High School, Gharothi
19	Govt. Senior Secondary School, Farmana Badshahpur	40	Govt. High School, Gharothi
20	Schedule Caste Chopal Near Jogian Chaunk, Farmana Badshahpur	41	Govt. Girls Primary School, Gharothi
21	Govt. Middle School, Gugaheri	42	Govt. High School, Kharainti

Contd....

Polling Station Level Election Results

Polling Station-wise Votes Secured by Overall Top Five Parties in Meham Assembly in Assembly Election (AE) under Rohtak Parliamentary Constituency in Haryana (2019)

No. of Polling Station	Winner - Balraj Kundu (IND)	Runner-up - Anand Singh Dangi (INC)	3rd - Shamsher Kharkara (BJP)	4th - Anil Kumar Bintu (BSP)	5th - Hargian Mokhra (JNJP)	NOTA	Other	Total Votes Secured
36	132	351	286	3	6	0	19	797
37	27	216	94	67	3	0	16	423
38	241	393	67	1	108	0	14	824
39	120	183	158	1	41	2	16	521
40	208	164	220	154	6	0	13	765
41	107	159	201	69	13	0	15	564
42	311	296	121	2	29	3	6	768
43	211	248	167	3	35	2	9	675
44	219	250	169	3	14	0	8	663
45	164	339	210	1	47	1	4	766
46	218	137	185	86	5	0	9	640
47	243	91	321	9	16	2	14	696
48	145	52	218	421	2	0	17	855
49	15	43	27	191	0	0	2	278
50	7	25	3	119	0	0	3	157
51	179	46	240	5	2	1	7	480
52	246	142	201	31	7	2	11	640
53	287	312	224	5	9	0	9	846
54	321	211	251	1	4	2	11	801
55	395	260	169	1	8	0	6	839
56	289	189	106	0	7	0	5	596
57	241	128	157	1	0	0	1	528
58	209	41	294	129	4	0	14	691
59	146	48	81	185	3	1	5	469
60	426	227	154	0	4	0	5	816
61	390	142	160	1	14	0	7	714
62	415	133	135	0	8	2	7	700
63	362	120	163	1	19	0	4	669
64	118	15	17	47	1	0	2	200
65	360	219	80	1	5	1	3	669
66	307	198	136	1	5	2	2	651
67	342	132	149	0	4	0	3	630
68	207	52	108	44	3	0	5	419
69	275	281	142	2	47	0	10	757
70	397	319	145	1	63	4	4	933

Contd....

Polling Station Level Election Results

Winner, Runner-up and 3rd Party Position & Winning Margin According to Polling Stations in Mehram Assembly in Assembly Election (AE) under Rohtak Parliamentary Constituency in Haryana (2019)

Polling Station Number	Winner Party	Winner Votes (%)	Runner-up Party	Runner-up Votes (%)	Winning Margin Votes (%)	Third Party	Third Party Votes (%)	Other Votes (%)
71	IND (BK)	234 (42.55)	INC	152 (27.64)	82 (14.91)	BSP	81 (14.73)	83 (15.09)
72	IND (BK)	584 (61.02)	INC	199 (20.79)	385 (40.23)	BJP	129 (13.48)	45 (4.7)
73	BJP	226 (48.71)	IND (BK)	207 (44.61)	19 (4.1)	INC	17 (3.66)	14 (3.02)
74	BSP	106 (71.62)	BJP	19 (12.84)	87 (58.78)	IND (BK)	9 (6.08)	14 (9.46)
75	IND (BK)	216 (40)	INC	154 (28.52)	62 (11.48)	BJP	154 (28.52)	16 (2.96)
76	IND (BK)	201 (37.78)	INC	189 (35.53)	12 (2.25)	BJP	118 (22.18)	24 (4.51)
77	BJP	211 (32.02)	IND (BK)	193 (29.29)	18 (2.73)	BSP	179 (27.16)	76 (11.53)
78	BJP	389 (49.74)	IND (BK)	177 (22.63)	212 (27.11)	INC	98 (12.53)	118 (15.09)
79	BJP	351 (47.95)	IND (BK)	213 (29.1)	138 (18.85)	INC	100 (13.66)	68 (9.29)
80	BJP	344 (56.03)	IND (BK)	134 (21.82)	210 (34.21)	INC	101 (16.45)	35 (5.7)
81	BJP	357 (60.41)	IND (BK)	103 (17.43)	254 (42.98)	INC	84 (14.21)	47 (7.95)
82	BJP	315 (51.05)	IND (BK)	160 (25.93)	155 (25.12)	INC	127 (20.58)	15 (2.43)
83	BJP	437 (66.01)	IND (BK)	117 (17.67)	320 (48.34)	INC	88 (13.29)	20 (3.02)
84	BJP	272 (41.53)	IND (BK)	172 (26.26)	100 (15.27)	INC	126 (19.24)	85 (12.98)
85	BJP	298 (57.64)	IND (BK)	101 (19.54)	197 (38.1)	INC	101 (19.54)	17 (3.29)
86	BJP	240 (37.15)	IND (BK)	235 (36.38)	5 (0.77)	INC	136 (21.05)	35 (5.42)
87	BJP	269 (52.03)	IND (BK)	154 (29.79)	115 (22.24)	INC	68 (13.15)	26 (5.03)
88	IND (BK)	236 (47.39)	BJP	117 (23.49)	119 (23.9)	INC	116 (23.29)	29 (5.82)
89	BJP	250 (42.52)	INC	126 (21.43)	124 (21.09)	IND (BK)	118 (20.07)	94 (15.99)
90	BJP	241 (37.72)	BSP	179 (28.01)	62 (9.71)	IND (BK)	114 (17.84)	105 (16.43)
91	BJP	375 (51.94)	INC	144 (19.94)	231 (32)	IND (BK)	141 (19.53)	62 (8.59)
92	BSP	355 (46.71)	BJP	217 (28.55)	138 (18.16)	IND (BK)	90 (11.84)	98 (12.89)
93	BJP	380 (35.98)	INC	232 (21.97)	148 (14.01)	BSP	227 (21.5)	217 (20.55)
94	BJP	492 (53.83)	IND (BK)	177 (19.37)	315 (34.46)	INC	121 (13.24)	124 (13.57)
95	IND (BK)	247 (38.9)	INC	218 (34.33)	29 (4.57)	BJP	166 (26.14)	4 (0.63)
96	INC	421 (50.78)	BJP	238 (28.71)	183 (22.07)	IND (BK)	142 (17.13)	28 (3.38)
97	BJP	180 (37.34)	BSP	138 (28.63)	42 (8.71)	INC	111 (23.03)	53 (11)
98	BJP	452 (85.12)	INC	35 (6.59)	417 (78.53)	IND (BK)	30 (5.65)	14 (2.64)
99	IND (BK)	246 (46.68)	INC	173 (32.83)	73 (13.85)	BJP	96 (18.22)	12 (2.28)
100	IND (BK)	238 (41.83)	INC	171 (30.05)	67 (11.78)	BJP	150 (26.36)	10 (1.76)
101	IND (BK)	246 (38.62)	BSP	202 (31.71)	44 (6.91)	BJP	136 (21.35)	53 (8.32)
102	IND (BK)	372 (41.7)	BJP	257 (28.81)	115 (12.89)	INC	238 (26.68)	25 (2.8)
103	IND (BK)	405 (44.07)	BJP	294 (31.99)	111 (12.08)	INC	187 (20.35)	33 (3.59)
104	BJP	117 (72.67)	INC	22 (13.66)	95 (59.01)	IND (BK)	11 (6.83)	11 (6.83)
105	IND (BK)	318 (45.95)	INC	196 (28.32)	122 (17.63)	BJP	160 (23.12)	18 (2.6)

Contd....

Socio-Economic Amenities - Rural

Access to Education Facilities

Particulars	Number of Villages (% of Population)				
	Available	Not Available	If Not Available (Distance of Nearest Facility)		
			A	B	C
Govt. Primary School	40 (99)	1 (1)	0 (0)	1 (1)	0 (0)
Private Primary School	24 (75)	17 (25)	0 (0)	0 (0)	0 (0)
Govt. Middle School	37 (96)	4 (4)	0 (0)	1 (1)	0 (0)
Private Middle School	23 (72)	18 (28)	2 (3)	1 (0)	0 (0)
Govt. Secondary School	34 (93)	7 (7)	1 (1)	1 (1)	0 (0)
Private Secondary School	21 (67)	20 (33)	2 (3)	2 (1)	0 (0)
Govt. Senior Secondary School	27 (83)	14 (17)	2 (3)	3 (4)	0 (0)
Private Senior Secondary School	14 (49)	27 (51)	2 (3)	5 (4)	0 (0)
Govt. Arts and Science Degree College	1 (4)	40 (96)	4 (8)	21 (54)	15 (34)
Private Arts and Science Degree College	0 (0)	41 (100)	0 (0)	0 (0)	0 (0)
Govt. Engineering College	0 (0)	41 (100)	0 (0)	0 (0)	0 (0)
Private Engineering College	0 (0)	41 (100)	1 (1)	11 (25)	29 (74)
Govt. Medicine College	0 (0)	41 (100)	1 (1)	10 (21)	22 (55)
Private Medicine College	0 (0)	41 (100)	0 (0)	0 (0)	8 (22)
Govt. Management Institute	0 (0)	41 (100)	0 (0)	0 (0)	0 (0)
Private Management Institute	0 (0)	41 (100)	1 (1)	10 (21)	30 (78)
Govt. Polytechnic	0 (0)	41 (100)	1 (1)	8 (16)	1 (2)
Private Polytechnic	1 (4)	40 (96)	0 (0)	3 (10)	27 (67)
Govt. Vocational Training School/ITI	0 (0)	41 (100)	3 (5)	15 (38)	8 (19)
Private Vocational Training School/ITI	0 (0)	41 (100)	1 (3)	5 (12)	8 (21)
Govt. Non Formal Training Centre	1 (3)	40 (97)	1 (1)	8 (16)	1 (2)
Private Non Formal Training Centre	1 (3)	40 (97)	0 (0)	2 (6)	28 (72)
Govt. School For Disabled	0 (0)	41 (100)	1 (1)	11 (22)	29 (77)
Private School For Disabled	0 (0)	41 (100)	0 (0)	0 (0)	0 (0)
Government Others	0 (0)	41 (100)	0 (0)	0 (0)	0 (0)
Private Others	0 (0)	41 (100)	0 (0)	0 (0)	0 (0)

Note : Distance A : Less than 5 km; B : Between 5-10 km; C : 10+ km.; Source : Data Analysis is based on 2011 Census.

DISCLAIMER

The Terms of Use and Disclaimer of Datanet India Private Limited (hereinafter referred to as "Datanet") for use of this analysis report of **Meham Assembly Constituency (Meham Vidhan Sabha)** :-

1. **Assembly Factbook™** is a Registered Trade Mark owned by Datanet.
2. All the maps are sketched and graphical representation only and have not been drawn to the scale and also not to represent the actual geographical area or boundary of the unit.
3. The data for the aforesaid analysis is based on authentic sources and has been culled from the various publications of Census, CSO and NSSO for district and block level data, various central and state government departments, Central & State Elections Commissions and the concerned Returning Officers' releases, Electoral Rolls, Election results and allied publications, internal assessment, surveys, estimates and analysis. Therefore, certain adjustment of data at micro level may have been done to arrive closer to the macro data.
4. Data have been provided on an "As Is" and "As AVAILABLE" basis
5. The colours shown in the maps or diagram and charts of a particular party, alliance or AC are indicative and do not represent them.
6. This publication which includes maps, sheets, graphs and data would be the property under copyright of Datanet only. The user may use these for its internal study, analysis and research purposes. It's public display, re-selling or any commercial uses by the user are not allowed.
7. Datanet has taken due care and caution in compilation and processing of data and allied information, but does not guarantee the accuracy, adequacy or completeness of any information/analysis and will be not responsible for any errors or omissions or for the results obtained from the use of such information/analysis.
8. All the contents for the publication have been culled from various authentic sources and Datanet reasonably believes such sources to be reliable, but does not make any representations, express or implied as to the accuracy or fitness of use of such information. The information or contents of the information/analysis do not constitute advice and should not be relied upon in making (or refraining from making) any decision. Any reliance placed upon the information provided by Datanet is the sole responsibility and strictly at the user's risk.
9. In no event will Datanet be liable for any damages (including, without limitation, damages for loss of business projects, or loss of profits) arising in contract, tort or otherwise from the use of or inability to use any of its contents, or from any action taken (or refrained from being taken) as a result of using the analysis or any of its contents. Datanet its directors, owners, editors, officials, employees, distributor and agents or any associate will not be liable for any errors in the information contained or any consequences arising from the use of the contents of the provided information/analysis.
10. If any provision of these terms and conditions is held invalid or illegal or unenforceable for any reason by any court of competent jurisdiction, such provision shall be severed and the remainder of provisions of the terms and conditions shall continue in full force and effect as if the Term of Use had been executed with the invalid, illegal or unenforceable provision eliminated.
11. If there are any discrepancies in the information provided, please bring it to attention of Datanet for suitable rectification measures.

Buy Online This Complete Book At
Datanet India eBooks Store

www.indiastatpublications.com

or go directly at

[http://www.indiastatpublications.com/
Assembly_factbook/Haryana/Rohtak/Meham](http://www.indiastatpublications.com/Assembly_factbook/Haryana/Rohtak/Meham)

 **indiastat**elections

ISBN : 978-93-5293-516-1

