



Haryana

Assembly Factbook™

Ellenabad Assembly Constituency



Key Electoral Data of Ellenabad
Assembly Constituency (Vidhan Sabha)

Haryana
Assembly FactbookTM
Ellenabad Assembly Constituency



Ellenabad Vidhan Sabha

Editor & Director

Dr. R.K. Thukral

Research Editor

Dr. Shafeeq Rahman

Compiled, Researched and Published by Datanet India Pvt. Ltd.

D-100, 1st Floor,

Okhla Industrial Area, Phase-I,
New Delhi- 110020.

Ph.: 91-11- 43580781-84

Email : support@indiastatpublications.com

Website : www.indiastatelections.com

Online Book Store :

www.indiastatpublications.com

Report No. : AFB/HR-46-0123

ISBN : 978-93-5293-484-3

First Edition : January, 2018

Sixth Updated Edition : January, 2023

Price : Rs. 11500/-

US\$ 310

© Datanet India Pvt. Ltd.

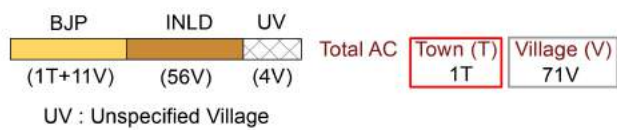
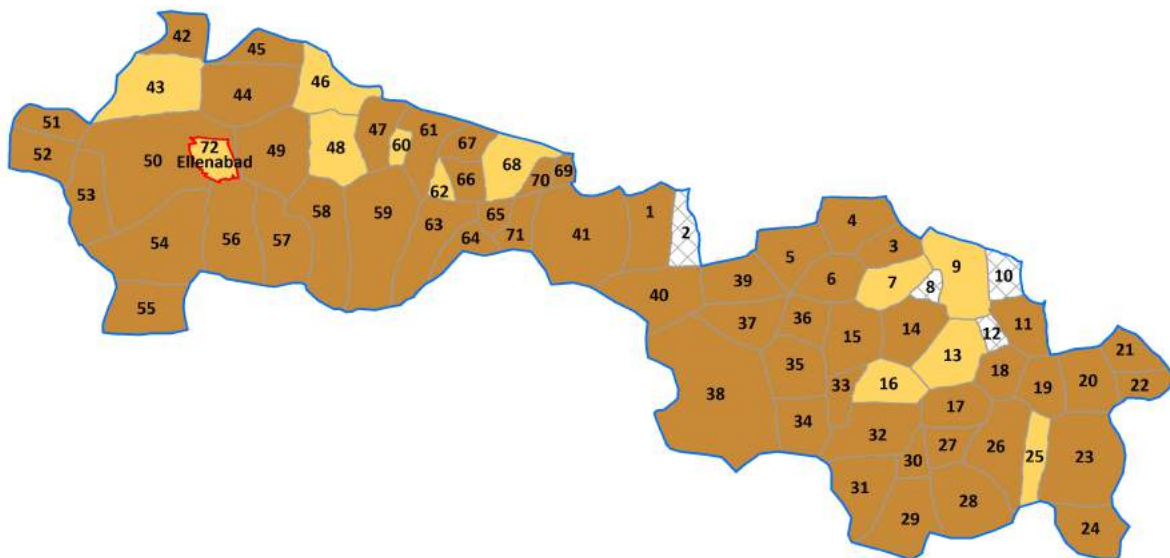
All rights reserved. No part of this book may be reproduced, stored in a retrieval system or transmitted in any form or by any means, mechanical photocopying, photographing, scanning, recording or otherwise without the prior written permission of the publisher. Please refer to Disclaimer at page no. 178 for the use of this publication.

Printed in India

No.	Particulars	Page No.
	Introduction	
1	Assembly Constituency - (Vidhan Sabha) at a Glance Features of Assembly as per Delimitation Commission of India (2008)	1-2
	Location and Political Maps	
2	Location Map Boundaries of Assembly Constituency - (Vidhan Sabha) in District Boundaries of Assembly Constituency under Parliamentary Constituency - (Lok Sabha) Town & Village-wise Winner Parties- 2019-PE, 2019-AE, 2014-PE, 2014-AE, 2009-PE and 2009-AE	3-11
	Administrative Setup (2011)	
3	District Sub-district Towns Villages Inhabited Villages Uninhabited Villages Village Panchayat Intermediate Panchayat	12-15
	Demographics (2011)	
4	Population Households Rural/Urban Population Towns and Villages by Population Size Sex Ratio (Total & 0-6 Years) Religious Population Social Population Literacy Rate	16-17
	Electoral Features	
5	Important Dates of Last Elections Held Electors by Gender Service Electors Voters Voters Turnout Polling Stations & Average Number of Electors per Polling Station Electors by Age Group Present Elected Representatives	18-23
	Historical Summary Election Results	
6	Vote Share of Major Parties Winning Margin (Number & Percentage) Polarity of Parties Summary Result of Assembly Segment of Parliamentary Elections 2019, 2014, 2009, 2004 and 1999 Summary Result of Assembly Elections 2019, 2014, 2009, 2005, 2000, 1996, 1991, 1987, 1982, 1977, 1972, 1968 and 1967	24-45
	Polling Station Level Election Results	
7	Name and Number of Polling Station 2019-PE, 2019-AE, 2014-PE, 2014-AE, 2009-PE and 2009-AE Polling Station-wise Electors, Voters & Voters Turnout 2019-PE, 2019-AE, 2014-PE, 2014-AE, 2009-PE and 2009-AE Polling Station wise Elections Results 2019-PE, 2019-AE, 2014-PE, 2014-AE, 2009-PE and 2009-AE	46-155
	Share of Assembly Constituency	
8	Share of Assembly Constituency - (Vidhan Sabha) in State, District and Parliamentary Constituency - (Lok Sabha)	156
	Socio-Economic Amenities (2011)	
9	Access to Administrative Units Agricultural, Manufacturing and Industrial Commodities Demographic Indicators Education Health & Manpower Drinking Water Supply Sanitation Entertainment and Recreations Infrastructure Power Food Allocation Distribution and Marketing of Agriculture Commodities Infrastructure Transport and Road Infrastructure Communication Banking and Financial Services Land Use Irrigation Source	158-172
10	Abbreviation & Sources	174-176
11	Disclaimer	178

Location & Political Map

Town & Village-wise Winner Parties in Ellenabad Assembly Constituency under State Assembly Election (AE) (No. 46) - 2014



Administrative Setup

List of Village Panchayat & Intermediate Panchayat (Block) Name - 2011

Village Name	Village Panchayat Name	Intermediate Panchayat Name
Amritsar(129)	Amritsar(129)	Ellenabad
Arnian Wali(43)	Arnian Wali(43)	Nathusari Chopta
Bakarianwali(40)	Bakarianwali(40)	Nathusari Chopta
Baruwali Doem(38)	Baruwali Doem(38)	Nathusari Chopta
Berwala Khurd(116)	Berwala Khurd(116)	Ellenabad
Bhurat Wala(106)	Bhurat Wala(106)	Ellenabad
Brasari(34)	Brasari(34)	Nathusari Chopta
Budhi Mari(130)	Budhi Mari(130)	Ellenabad
Chaharwala(2)	Chaharwala(2)	Nathusari Chopta
Chilkani Dhab(105)	Chilkani Dhab(105)	Ellenabad
Darban Kalan(30)	Darban Kalan(30)	Nathusari Chopta
Dhani Jatan(117)	Dhani Jatan(117)	Ellenabad
Dhol Palia(115)	Dhol Palia(115)	Ellenabad
Dhookara(37)	Dhookara(37)	Nathusari Chopta
Ellenabad (Rural)(118)	Ellenabad (Rural)(118)	Ellenabad
Ganja Rupana(14)	Ganja Rupana(14)	Nathusari Chopta
Gigorani(10)	Gigorani(10)	Nathusari Chopta
Gudia Khera(39)	Gudia Khera(39)	Nathusari Chopta
Gusaiana(8)	Gusaiana(8)	Nathusari Chopta
Hanjira(23)	Hanjira(23)	Nathusari Chopta
Himayun Khera(135)	Himayun Khera(135)	Ellenabad
Jamal(36)	Jamal(36)	Nathusari Chopta
Jasania(9)	Jasania(9)	Nathusari Chopta
Jogiwala(1)	Jogiwala(1)	Nathusari Chopta
Jorian(25)	Jorian(25)	Nathusari Chopta
Kagdana(4)	Kagdana(4)	Nathusari Chopta
Karamsana(113)	Karamsana(113)	Ellenabad
Keshopura(101)	Keshopura(101)	Ellenabad
Khari Surera(Part)(111)	Khari Surera(Part)(111)	Ellenabad

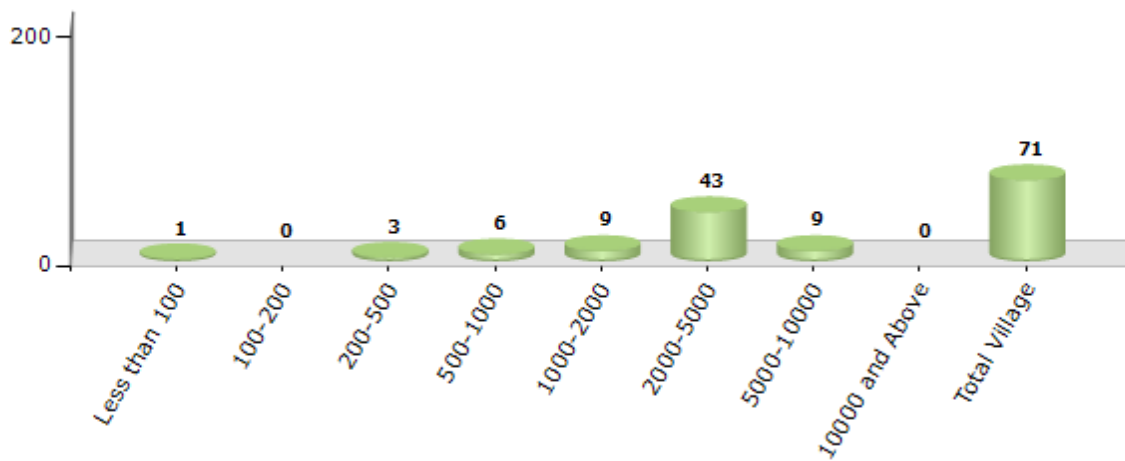
Contd....

Demographics

Number of Villages by Population Size - 2011

Less than 100	100-200	200-500	500-1000	1000-2000	2000-5000	5000-10000	10000 and Above	Total Village
1	0	3	6	9	43	9	0	71

Number of Villages by Population Size - 2011



Number of Towns by Population Size - 2011

Less than 4999	5000-9999	10000-19999	20000-49999	50000-99999	100000 and Above	Total Town
0	0	0	1	0	0	1

Number of Towns by Population Size - 2011

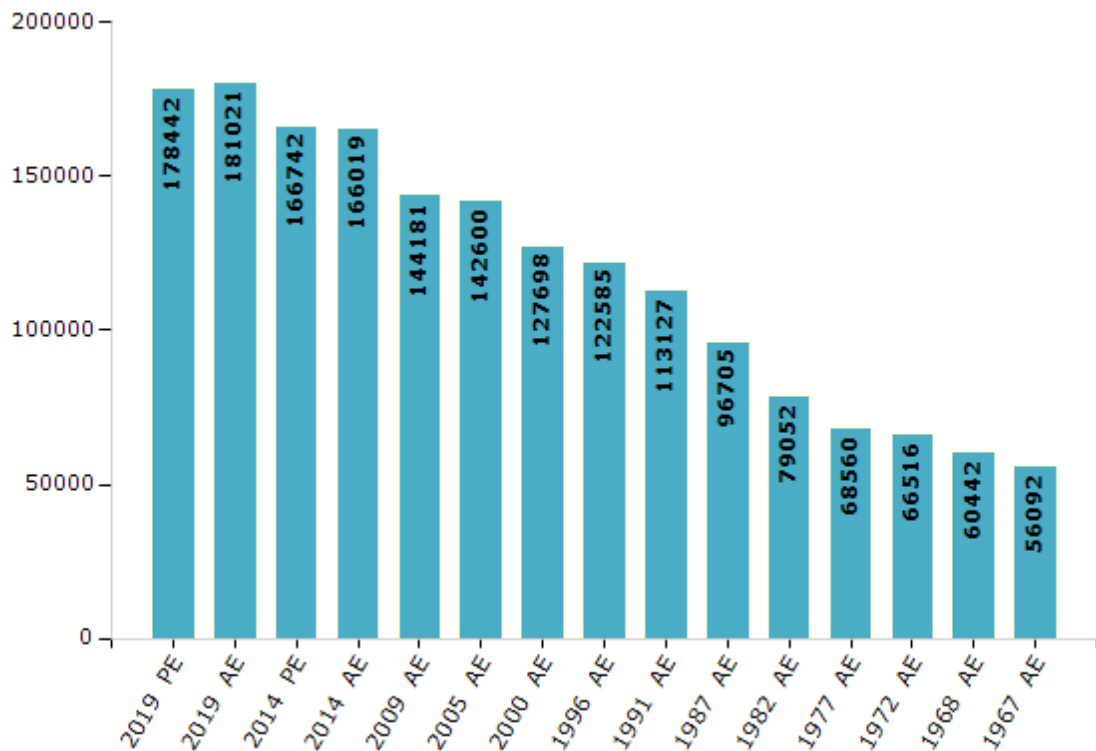


Electoral Features

Electors by Male & Female

Year	Male	Female	Others	Total	Year	Male	Female	Others	Total
2019 PE	95311	83131	0	178442	1999 PE	-	-	-	-
2019 AE	96577	84444	0	181021	1996 AE	65225	57360	-	122585
2014 PE	89076	77666	0	166742	1991 AE	62047	51080	-	113127
2014 AE	88498	77521	0	166019	1987 AE	51408	45297	-	96705
2009 PE	-	-	-	-	1982 AE	43020	36032	-	79052
2009 AE	77340	66841	-	144181	1977 AE	36374	32186	-	68560
2005 AE	75885	66715	-	142600	1972 AE	35434	31082	-	66516
2004 PE	-	-	-	-	1968 AE	33157	27285	-	60442
2000 AE	68449	59249	-	127698	1967 AE	-	-	-	56092

Number of Electors



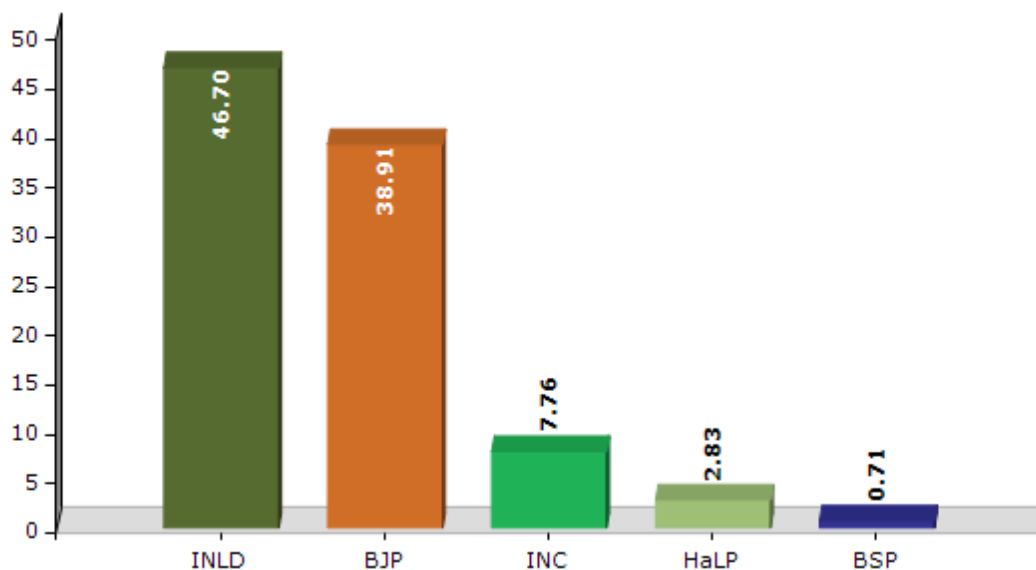
Note : AE : Assembly Election, PE : Assembly Segment of Parliamentary Election

Historical Summary Election Results

Summary Result of Assembly Election - 2014

Candidate Name	Party	Votes	Votes %
Abhay Singh Chautala	INLD	69162	46.7
Pawan Beniwal	BJP	57623	38.91
Ramesh Bhadu	INC	11491	7.76
Gurjeet Singh Kaura	HaLP	4195	2.83
Jas Raj	BSP	1051	0.71
Kuldeep Bana	HJCBL	925	0.62
Satpal	IND	824	0.56
Pawan Kumar	IND	558	0.38
Bansi Lal	IND	423	0.29
Shyam Lal Setia	IND	360	0.24
Kuldeep Beniwal	IND	324	0.22
Narender Singh	IND	215	0.15
Devi Lal	IND	124	0.08
Inderjeet	IND	115	0.08
	NOTA	719	0.49

Votes Percentage of Top Parties - 2014



Polling Station Level Election Results

Number and Name of Polling Stations (PS) (2019 AE)

Number of Polling Stations	Name of Polling Stations	Number of Polling Stations	Name of Polling Stations
1	Govt. Senior Secondary School Talwara Khurd	22	Govt. Primary School, Shekhu Khera
2	Govt. Senior Secondary School Talwara Khurd	23	Govt. Middle School, Humayunkhera
3	Govt. Senior Secondary School Talwara Khurd	24	Govt. Middle School, Rattakhera
4	Govt. Primary School, Talwara Khurd	25	Govt. Middle School, Rattakhera
5	Govt. Primary School, Talwara Khurd	26	Govt. Primary School, Dhani Santa Singh Majra, Kuttabadh
6	Govt. Primary School, Daya Ther Singh	27	Govt. Sr. Sec School, Kuttabad
7	Govt. Primary School, Thobrian	28	Govt. Sr. Sec School, Kuttabad
8	Govt. Primary School, Thobrian	29	Govt. Primary School, Kuttabad
9	Govt. Primary School, Dhani Maujuwali	30	Govt. Primary School, Kotli
10	Govt. Primary School, Dhani Maujuwali	31	Govt. Middle School, Keshupura
11	Govt. High School, Mirjapur	32	Govt. Primary School, Keshupura
12	Govt. Primary School, Ther Mirjapur	33	Govt. Sr. Sec School, Mallekan
13	Govt. Middle School, Amritsar Khurd	34	Govt. Sr. Sec School, Mallekan
14	Govt., Middle School, Amritsar Kalan	35	Govt. Sr. Sec School, Mallekan
15	Govt. Middle School, Pratap Nagar Majra Amritsar	36	Govt. Primery School, New Bulding Mallenka
16	Govt. Middle School, Pratap Nagar Majra Amritsar	37	Govt. Primary School, Mallekan
17	Govt. Primary School, Budhi Meri	38	Govt. Senior Secondary School, Madho Singhana
18	Govt. High School, Maujukhera	39	Govt. Senior Secondary School, Madho Singhana
19	Govt. Primary School, Dhani Nayakowali	40	Govt. Senior Secondary School, Madho Singhana
20	Govt. Primary School, Mauju Khera	41	Govt. Girls Primary School, Madho Singhana
21	Govt. Primary School, Patti Kripal	42	Govt. Primary School, Madhosinghana

Contd....

Polling Station Level Election Results

Polling Station-wise Votes Secured by Overall Top Five Parties in Ellenabad Assembly in Assembly Election (AE) under Sirsa Parliamentary Constituency in Haryana (2019)

No. of Polling Station	Winner - Abhay Singh Chautala (INLD)	Runner-up - Pawan Beniwal (BJP)	3rd - Bharat Singh Beniwal (INC)	4th - O. P. Sihag (JNJP)	5th - Advocate Ravinder Balyan (BSP)	NOTA	Other	Total Votes Secured
36	304	437	143	6	0	6	17	913
37	374	424	113	6	2	12	14	945
38	433	218	154	7	3	4	13	832
39	316	262	294	2	83	5	15	977
40	569	230	170	16	36	8	43	1072
41	305	230	218	4	1	2	17	777
42	305	375	149	9	3	7	35	883
43	375	233	163	10	1	4	13	799
44	610	84	108	44	2	3	3	854
45	520	228	125	87	13	4	8	985
46	543	197	153	29	18	7	19	966
47	243	165	207	8	1	1	5	630
48	364	291	83	90	5	5	15	853
49	338	222	163	98	16	2	24	863
50	357	159	238	74	6	1	8	843
51	497	202	106	52	5	6	10	878
52	404	287	188	30	3	3	12	927
53	254	238	371	8	28	3	10	912
54	233	386	154	21	37	4	3	838
55	207	313	247	18	8	6	9	808
56	205	472	297	17	5	6	19	1021
57	121	494	296	13	20	8	17	969
58	127	355	405	18	6	3	9	923
59	326	269	271	33	25	1	7	932
60	280	196	323	76	56	8	30	969
61	346	182	290	86	4	2	11	921
62	371	195	345	40	3	5	9	968
63	318	334	145	108	16	0	21	942
64	255	164	162	19	2	1	2	605
65	204	213	96	66	12	3	5	599
66	327	247	241	47	1	1	14	878
67	345	219	250	17	1	2	27	861
68	390	233	196	49	16	3	13	900
69	385	268	197	68	2	4	12	936
70	339	188	340	32	8	4	8	919

Contd....

Polling Station Level Election Results

Winner, Runner-up and 3rd Party Position & Winning Margin According to Polling Stations in Ellenabad Assembly in Assembly Election (AE) under Sirsa Parliamentary Constituency in Haryana (2019)

Polling Station Number	Winner Party	Winner Votes (%)	Runner-up Party	Runner-up Votes (%)	Winning Margin Votes (%)	Third Party	Third Party Votes (%)	Other Votes (%)
71	INC	322 (39.51)	INLD	314 (38.53)	8 (0.98)	BJP	135 (16.56)	44 (5.4)
72	INLD	410 (61.19)	BJP	124 (18.51)	286 (42.68)	INC	77 (11.49)	59 (8.81)
73	INLD	310 (47.11)	INC	168 (25.53)	142 (21.58)	BJP	115 (17.48)	65 (9.88)
74	INLD	314 (36.9)	BJP	226 (26.56)	88 (10.34)	INC	162 (19.04)	149 (17.51)
75	INLD	400 (45.15)	BJP	307 (34.65)	93 (10.5)	INC	103 (11.63)	76 (8.58)
76	INLD	410 (46.49)	BJP	291 (32.99)	119 (13.5)	INC	102 (11.56)	79 (8.96)
77	INLD	396 (43.71)	BJP	279 (30.79)	117 (12.92)	INC	146 (16.11)	85 (9.38)
78	INLD	395 (55.71)	INC	184 (25.95)	211 (29.76)	BJP	77 (10.86)	53 (7.48)
79	INLD	375 (51.23)	BJP	194 (26.5)	181 (24.73)	INC	72 (9.84)	91 (12.43)
80	INLD	390 (60.75)	BJP	159 (24.77)	231 (35.98)	INC	43 (6.7)	50 (7.79)
81	INC	308 (39.44)	BJP	296 (37.9)	12 (1.54)	INLD	152 (19.46)	25 (3.2)
82	BJP	285 (37.4)	INC	272 (35.7)	13 (1.7)	INLD	182 (23.88)	23 (3.02)
83	INLD	436 (58.52)	BJP	213 (28.59)	223 (29.93)	INC	83 (11.14)	13 (1.74)
84	BJP	321 (38.21)	INLD	298 (35.48)	23 (2.73)	INC	185 (22.02)	36 (4.29)
85	INLD	454 (50.78)	BJP	192 (21.48)	262 (29.3)	INC	173 (19.35)	75 (8.39)
86	INLD	291 (32.88)	BJP	285 (32.2)	6 (0.68)	INC	243 (27.46)	66 (7.46)
87	INLD	348 (35.91)	BJP	288 (29.72)	60 (6.19)	INC	254 (26.21)	79 (8.15)
88	INLD	262 (39.46)	INC	178 (26.81)	84 (12.65)	BJP	162 (24.4)	62 (9.34)
89	INC	253 (34.94)	BJP	215 (29.7)	38 (5.24)	INLD	212 (29.28)	44 (6.08)
90	INLD	264 (39.34)	INC	189 (28.17)	75 (11.17)	BJP	167 (24.89)	51 (7.6)
91	INC	235 (35.99)	INLD	225 (34.46)	10 (1.53)	BJP	157 (24.04)	36 (5.51)
92	INLD	463 (42.05)	INC	379 (34.42)	84 (7.63)	BJP	196 (17.8)	63 (5.72)
93	INC	136 (38.1)	INLD	119 (33.33)	17 (4.77)	BJP	81 (22.69)	21 (5.88)
94	INLD	366 (35.95)	BJP	314 (30.84)	52 (5.11)	INC	303 (29.76)	35 (3.44)
95	INLD	245 (32.71)	INC	245 (32.71)	0 (0)	BJP	240 (32.04)	19 (2.54)
96	INC	387 (50.99)	INLD	274 (36.1)	113 (14.89)	BJP	54 (7.11)	44 (5.8)
97	BJP	454 (43.7)	INLD	333 (32.05)	121 (11.65)	INC	195 (18.77)	57 (5.49)
98	INC	193 (33.92)	BJP	164 (28.82)	29 (5.1)	INLD	161 (28.3)	51 (8.96)
99	BJP	368 (35.15)	INLD	340 (32.47)	28 (2.68)	INC	274 (26.17)	65 (6.21)
100	BJP	487 (45.39)	INLD	357 (33.27)	130 (12.12)	INC	166 (15.47)	63 (5.87)
101	BJP	421 (41.85)	INLD	350 (34.79)	71 (7.06)	INC	179 (17.79)	56 (5.57)
102	INLD	281 (38.39)	BJP	273 (37.3)	8 (1.09)	INC	141 (19.26)	37 (5.05)
103	INLD	157 (37.92)	BJP	156 (37.68)	1 (0.24)	INC	86 (20.77)	15 (3.62)
104	INC	295 (34.38)	BJP	277 (32.28)	18 (2.1)	INLD	239 (27.86)	47 (5.48)
105	BJP	239 (36.49)	INC	215 (32.82)	24 (3.67)	INLD	161 (24.58)	40 (6.11)

Contd....

Socio-Economic Amenities - Rural

Access to Education Facilities

Particulars	Number of Villages (% of Population)				
	Available	Not Available	If Not Available (Distance of Nearest Facility)		
			A	B	C
Govt. Primary School	68 (96)	3 (4)	3 (4)	0 (0)	0 (0)
Private Primary School	29 (57)	42 (43)	0 (0)	0 (0)	0 (0)
Govt. Middle School	57 (89)	14 (11)	8 (7)	5 (3)	1 (1)
Private Middle School	22 (48)	49 (52)	0 (0)	0 (0)	0 (0)
Govt. Secondary School	38 (70)	33 (30)	11 (10)	7 (6)	14 (13)
Private Secondary School	14 (33)	57 (67)	0 (0)	0 (0)	0 (0)
Govt. Senior Secondary School	16 (37)	55 (63)	8 (7)	14 (17)	30 (33)
Private Senior Secondary School	7 (18)	64 (82)	0 (0)	0 (0)	0 (0)
Govt. Arts and Science Degree College	0 (0)	71 (100)	0 (0)	4 (4)	66 (94)
Private Arts and Science Degree College	1 (2)	70 (98)	0 (0)	0 (0)	0 (0)
Govt. Engineering College	0 (0)	71 (100)	1 (2)	10 (13)	59 (85)
Private Engineering College	0 (0)	71 (100)	0 (0)	0 (0)	1 (0)
Govt. Medicine College	0 (0)	71 (100)	0 (0)	1 (2)	67 (94)
Private Medicine College	0 (0)	71 (100)	0 (0)	0 (0)	3 (4)
Govt. Management Institute	0 (0)	71 (100)	0 (0)	1 (2)	70 (98)
Private Management Institute	0 (0)	71 (100)	0 (0)	0 (0)	0 (0)
Govt. Polytechnic	1 (3)	70 (97)	1 (0)	3 (5)	66 (92)
Private Polytechnic	0 (0)	71 (100)	0 (0)	0 (0)	0 (0)
Govt. Vocational Training School/ITI	1 (3)	70 (97)	0 (0)	2 (3)	67 (94)
Private Vocational Training School/ITI	0 (0)	71 (100)	0 (0)	0 (0)	1 (0)
Govt. Non Formal Training Centre	0 (0)	71 (100)	0 (0)	2 (3)	68 (97)
Private Non Formal Training Centre	0 (0)	71 (100)	0 (0)	0 (0)	1 (0)
Govt. School For Disabled	0 (0)	71 (100)	0 (0)	2 (3)	69 (97)
Private School For Disabled	0 (0)	71 (100)	0 (0)	0 (0)	0 (0)
Government Others	0 (0)	71 (100)	0 (0)	0 (0)	0 (0)
Private Others	0 (0)	71 (100)	0 (0)	0 (0)	0 (0)

Note : Distance A : Less than 5 km; B : Between 5-10 km; C : 10+ km.; Source : Data Analysis is based on 2011 Census.

DISCLAIMER

The Terms of Use and Disclaimer of Datanet India Private Limited (hereinafter referred to as "Datanet") for use of this analysis report of **Ellenabad Assembly Constituency (Ellenabad Vidhan Sabha) :-**

1. **Assembly Factbook™** is a Registered Trade Mark owned by Datanet.
2. All the maps are sketched and graphical representation only and have not been drawn to the scale and also not to represent the actual geographical area or boundary of the unit.
3. The data for the aforesaid analysis is based on authentic sources and has been culled from the various publications of Census, CSO and NSSO for district and block level data, various central and state government departments, Central & State Elections Commissions and the concerned Returning Officers' releases, Electoral Rolls, Election results and allied publications, internal assessment, surveys, estimates and analysis. Therefore, certain adjustment of data at micro level may have been done to arrive closer to the macro data.
4. Data have been provided on an "As Is" and "As AVAILABLE" basis
5. The colours shown in the maps or diagram and charts of a particular party, alliance or AC are indicative and do not represent them.
6. This publication which includes maps, sheets, graphs and data would be the property under copyright of Datanet only. The user may use these for its internal study, analysis and research purposes. It's public display, re-selling or any commercial uses by the user are not allowed.
7. Datanet has taken due care and caution in compilation and processing of data and allied information, but does not guarantee the accuracy, adequacy or completeness of any information/analysis and will be not responsible for any errors or omissions or for the results obtained from the use of such information/analysis.
8. All the contents for the publication have been culled from various authentic sources and Datanet reasonably believes such sources to be reliable, but does not make any representations, express or implied as to the accuracy or fitness of use of such information. The information or contents of the information/analysis do not constitute advice and should not be relied upon in making (or refraining from making) any decision. Any reliance placed upon the information provided by Datanet is the sole responsibility and strictly at the user's risk.
9. In no event will Datanet be liable for any damages (including, without limitation, damages for loss of business projects, or loss of profits) arising in contract, tort or otherwise from the use of or inability to use any of its contents, or from any action taken (or refrained from being taken) as a result of using the analysis or any of its contents. Datanet its directors, owners, editors, officials, employees, distributor and agents or any associate will not be liable for any errors in the information contained or any consequences arising from the use of the contents of the provided information/analysis.
10. If any provision of these terms and conditions is held invalid or illegal or unenforceable for any reason by any court of competent jurisdiction, such provision shall be severed and the remainder of provisions of the terms and conditions shall continue in full force and effect as if the Term of Use had been executed with the invalid, illegal or unenforceable provision eliminated.
11. If there are any discrepancies in the information provided, please bring it to attention of Datanet for suitable rectification measures.

Buy Online This Complete Book At
Datanet India eBooks Store

www.indiastatpublications.com

or go directly at

[http://www.indiastatpublications.com/
Assembly_factbook/Haryana/Sirsa/ Ellenabad](http://www.indiastatpublications.com/Assembly_factbook/Haryana/Sirsa/Ellenabad)

 **india**stat**elections**

ISBN : 978-93-5293-484-3



9 789352 934843