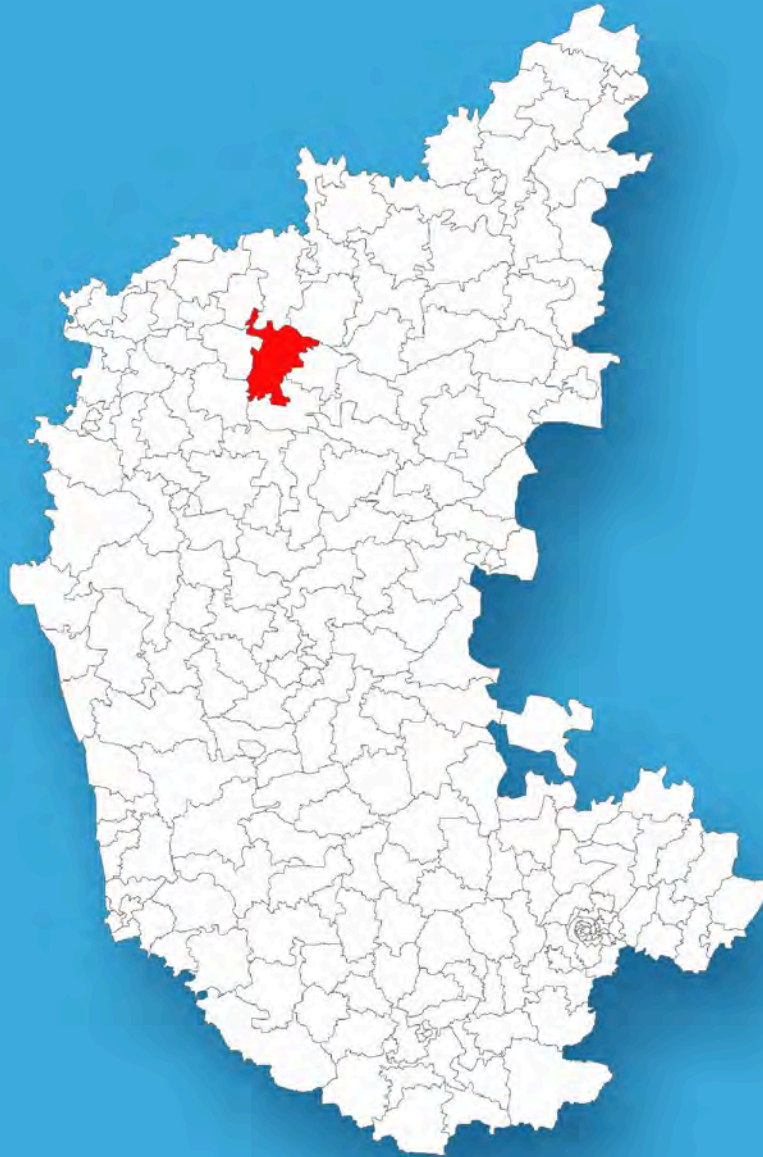




Karnataka

Assembly Factbook™

Bilgi Assembly Constituency



Key Electoral Data of Bilgi
Assembly Constituency (Vidhan Sabha)

Karnataka
Assembly FactbookTM
Bilgi Assembly Constituency



Bilgi Vidhan Sabha

Editor & Director

Dr. R.K. Thukral

Research Editor

Dr. Shafeeq Rahman

**Compiled, Researched and Published by
Datanet India Pvt. Ltd.**

D-100, 1st Floor,

Okhla Industrial Area, Phase-I,

New Delhi- 110020.

Ph.: 91-11- 43580781-84

Email : support@indiastatpublications.com

Website : www.indiastatelections.com

Online Book Store :

www.indiastatpublications.com

Report No. : AFB/KA-022-0124

ISBN : 978-93-5763-892-0

First Edition : January, 2018

Seventh Updated Edition : January, 2024

Price : Rs.11500/-

US\$ 310

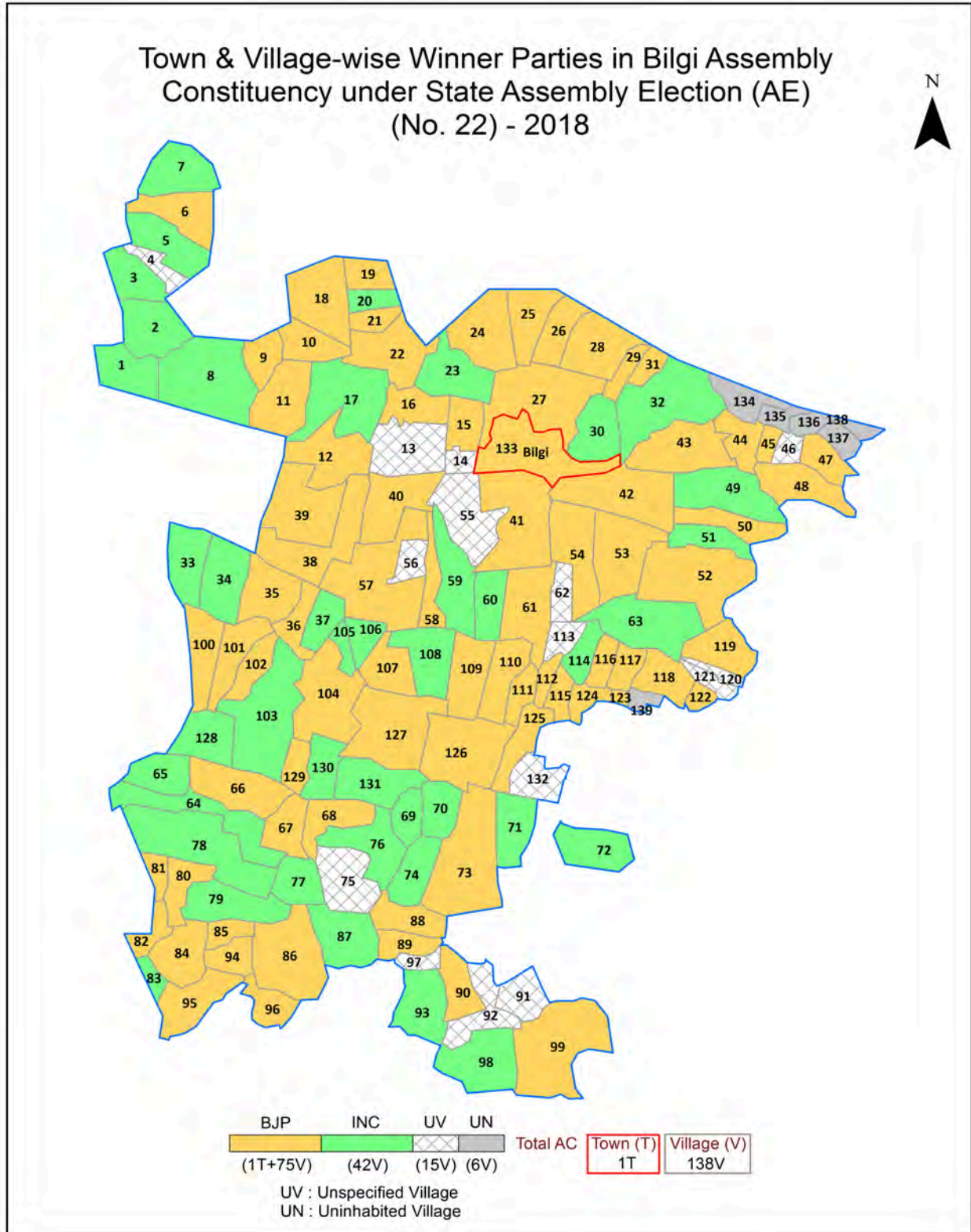
© Datanet India Pvt. Ltd.

All rights reserved. No part of this book may be reproduced, stored in a retrieval system or transmitted in any form or by any means, mechanical photocopying, photographing, scanning, recording or otherwise without the prior written permission of the publisher. Please refer to Disclaimer at page no. 232 for the use of this publication.

Printed in India

No.	Particulars	Page No.
	Introduction	
1	Assembly Constituency - (Vidhan Sabha) at a Glance Features of Assembly as per Delimitation Commission of India (2008)	1-2
	Location and Political Maps	
2	Location Map Boundaries of Assembly Constituency - (Vidhan Sabha) in District Boundaries of Assembly Constituency under Parliamentary Constituency - (Lok Sabha) Town & Village-wise Winner Parties- 2023, 2019, 2018, 2014, 2013 and 2009	3-11
	Administrative Setup (2011)	
3	District Sub-district Towns Villages Inhabited Villages Uninhabited Villages Village Panchayat Intermediate Panchayat	12-19
	Demographics (2011)	
4	Population Households Rural/Urban Population Towns and Villages by Population Size Sex Ratio (Total & 0-6 Years) Religious Population Social Population Literacy Rate	20-21
	Electoral Features	
5	Important Dates of Last Elections Held Electors by Gender Service Electors Voters Voters Turnout Polling Stations & Average Number of Electors per Polling Station Electors by Age Group Present Elected Representatives	22-27
	Historical Summary Election Results	
6	Vote Share of Major Parties Winning Margin (Number & Percentage) Polarity of Parties Summary Result of Assembly Segment of Parliamentary Elections 2019, 2014, 2009, 2004 and 1999 Summary Result of Assembly Elections 2023, 2018, 2013, 2008, 2004, 1999, 1994, 1989, 1985, 1983, 1978, 1972, 1967, 1962 and 1957	28-51
	Polling Station Level Election Results	
7	Name and Number of Polling Station 2023, 2019, 2018, 2014, 2013 and 2009 Polling Station-wise Electors, Voters & Voters Turnout 2023, 2019, 2018, 2014, 2013 and 2009 Polling Station wise Elections Results 2023, 2019, 2018, 2014, 2013 and 2009	52-212
	Share of Assembly Constituency	
8	Share of Assembly Constituency - (Vidhan Sabha) in State, District and Parliamentary Constituency - (Lok Sabha)	213
	Socio-Economic Amenities (2011)	
9	Access to Administrative Units Agricultural, Manufacturing and Industrial Commodities Demographic Indicators Education Health & Manpower Drinking Water Supply Sanitation Entertainment and Recreations Infrastructure Power Food Allocation Distribution and Marketing of Agriculture Commodities Infrastructure Transport and Road Infrastructure Communication Banking and Financial Services Land Use Irrigation Source	215-229
10	Abbreviation & Sources	230-231
11	Disclaimer	232

Location & Political Map



Administrative Setup

List of Village Panchayat & Intermediate Panchayat (Block) Name - 2011

Village Name	Village Panchayat Name	Intermediate Panchayat Name
Agasarakoppa	Hoolageri	Badami
Algundi	Chikkalagundi	Bilgi
Amalzari	Yadahalli	Bilgi
Anadinni	Yadahalli	Bagalkot
Anagawadi	Anagawadi	Bilgi
Anawal	Anawal	Badami
Andamuranal	Kadampur	Bagalkot
Ankalagi	Khajjidoni	Bagalkot
Arakeri	Arakeri	Bilgi
Badagandi	Girisagar	Bilgi
Badardinni	Honnihal	Bilgi
Badgi	Badgi	Bilgi
Ballur	Hanchinal(Inam)	Bilgi
Bandakeri	Hoolageri	Badami
Bannidinni	Muranal	Bagalkot
Bavalatti	Kundargi	Bilgi
Beerkabbi	Kandagal	Bilgi
Bellikindi	Neeralakeri	Badami
Bilgi (Rural)	Korti	Bilgi
Bisnal	Teggi	Bilgi
Budhihal(S.H)	Anagawadi	Bilgi
Budihal(S.G.)	Badgi	Bilgi
Chebbi	Yadahalli	Bagalkot
Chickhanchinal	Kolur	Bilgi
Chikka-Shellikeri	Chikka-Shellikeri	Bagalkot
Chikk-Sansi	Tulasigeri	Bagalkot
Chinchalakatti	Fakeerabudihal	Badami
Chowdapur	Kolur	Bilgi
Dattapura	Sunaga	Bilgi

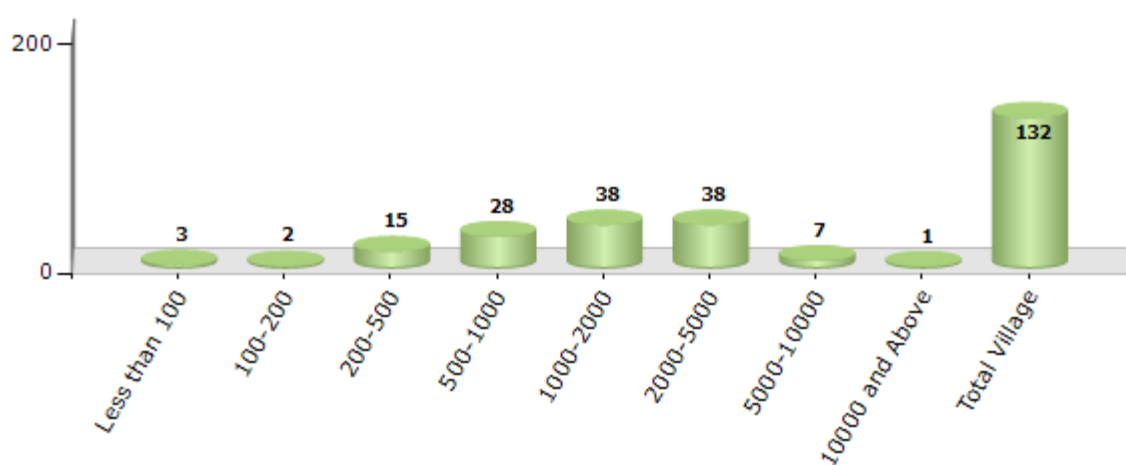
Contd....

Demographics

Number of Villages by Population Size - 2011

Less than 100	100-200	200-500	500-1000	1000-2000	2000-5000	5000-10000	10000 and Above	Total Village
3	2	15	28	38	38	7	1	132

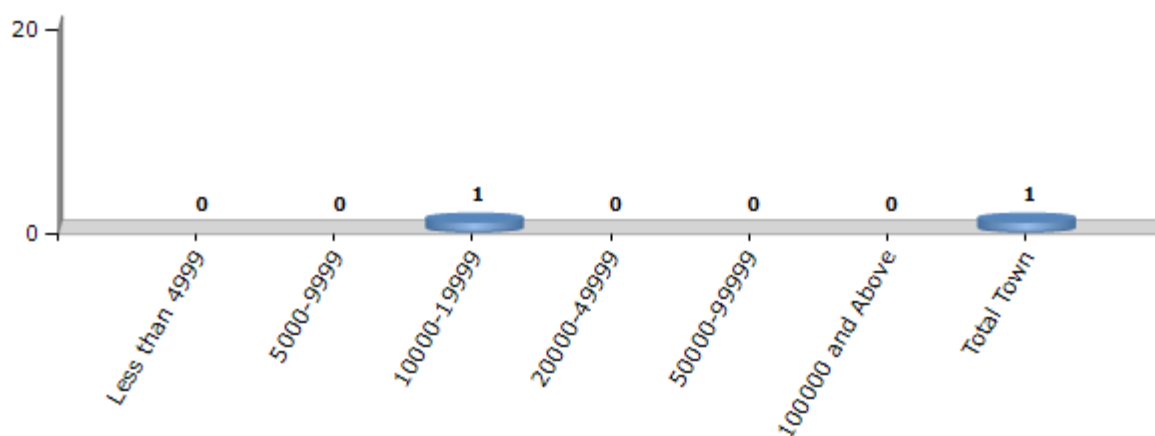
Number of Villages by Population Size - 2011



Number of Towns by Population Size - 2011

Less than 4999	5000-9999	10000-19999	20000-49999	50000-99999	100000 and Above	Total Town
0	0	1	0	0	0	1

Number of Towns by Population Size - 2011

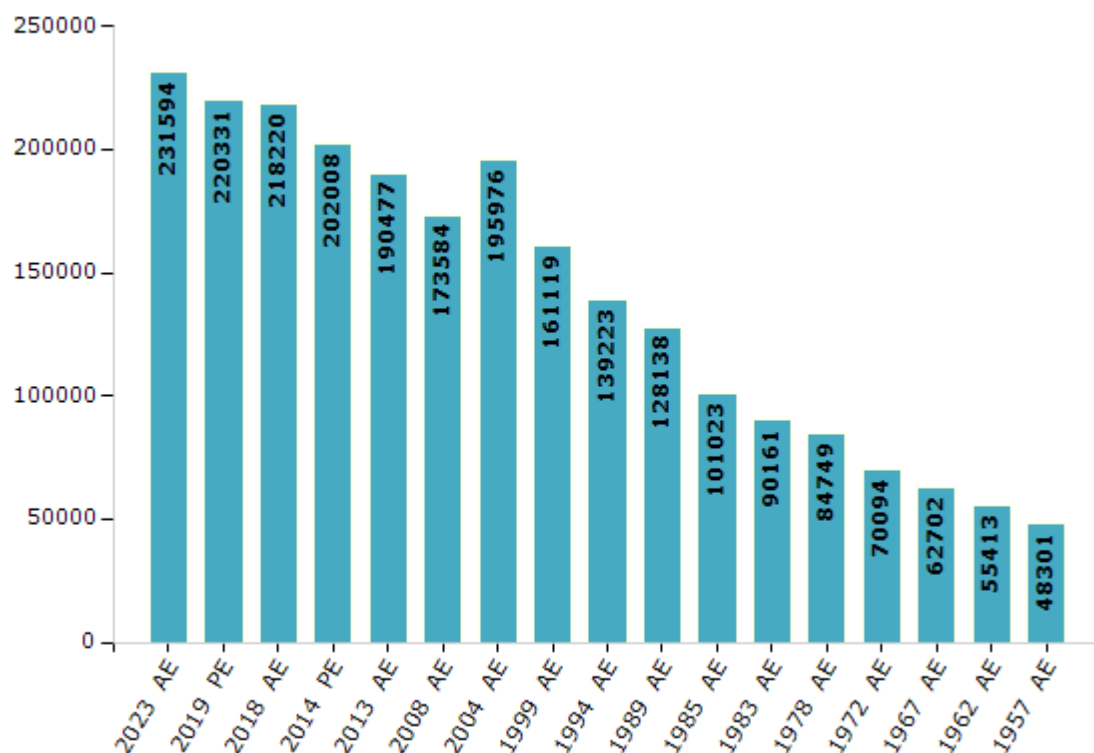


Electoral Features

Electors by Male & Female

Year	Male	Female	Others	Total	Year	Male	Female	Others	Total
2023 AE	115364	116214	16	231594	1999 AE	81395	79724	-	161119
2019 PE	109658	110647	26	220331	1994 AE	70816	68407	-	139223
2018 AE	108483	109710	27	218220	1989 AE	64264	63874	-	128138
2014 PE	101840	100141	27	202008	1985 AE	51254	49769	-	101023
2013 AE	96477	93989	11	190477	1983 AE	45746	44415	-	90161
2009 PE	-	-	-	-	1978 AE	42804	41945	-	84749
2008 AE	86672	86912	-	173584	1972 AE	34544	35550	-	70094
2004 PE	-	-	-	-	1967 AE	-	-	-	62702
2004 AE	98971	97005	-	195976	1962 AE	-	-	-	55413
1999 PE	-	-	-	-	1957 AE	-	-	-	48301

Number of Electors

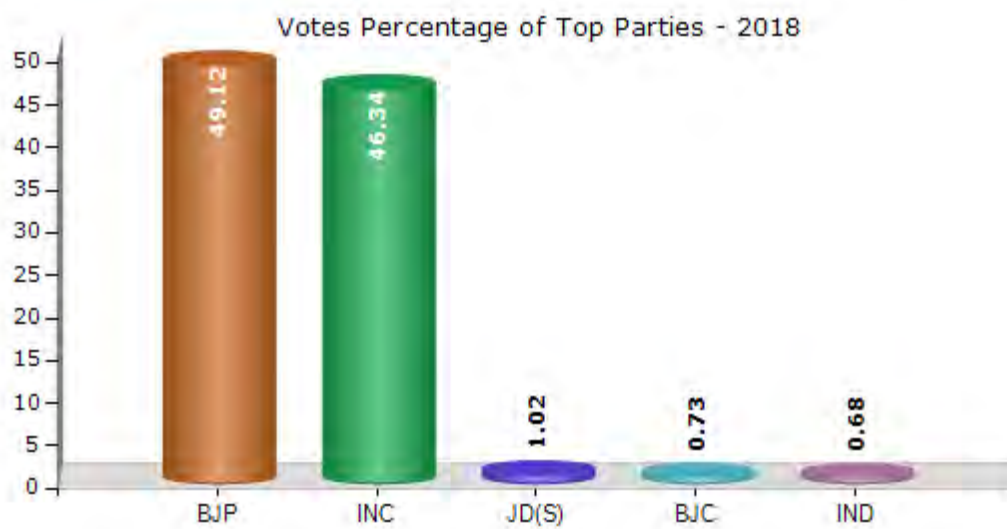


Note : AE : Assembly Election, PE : Assembly Segment of Parliamentary Election

Historical Summary Election Results

Summary Result of Assembly Election - 2018

Candidate Name	Party	Votes	Votes %
Murugesu Rudrappa Nirani	BJP	85135	49.12
Jagadish Timmanagouda Patil	INC	80324	46.34
Sangappa Tippanna Kandagal	JD(S)	1773	1.02
Ashvini Desai	BJC	1258	0.73
Meerasab Moulasab Shaikh	IND	1187	0.68
Mansursab Babajan Mujwar	IND	1139	0.66
Badshaha Mahammadsab Koujalagi	IND	420	0.24
Rekha Laxmanrao Naikar	AIMEP	263	0.15
Basirammad Saifansab Dadiwale	IND	203	0.12
Vinayak Pralhad Shindhe	SHS	189	0.11
Narendrababu P.J	IND	184	0.11
Munirahmad Mallikasab Khaji	INCP	168	0.1
Shrishailappa Ghatabasappa Pasar	JSP	121	0.07
Kusappa Shivalingappa Chalawadi	IND	106	0.06
	NOTA	848	0.49



Polling Station Level Election Results

Number and Name of Polling Stations (PS) (2023)

Number of Polling Stations	Name of Polling Stations	Number of Polling Stations	Name of Polling Stations
1	Government Senior Primary School, East Mundganur	22	Govt Senior Primary School Kortti Puke Takkalaki Puke Va Govinadinni Puke East
2	Govt Senior Primary School, West Mundganur	23	Govt Higher Primary School Kortti Puke Takkalaki Puke Va Govinadinni Puke West
3	Govt Senior Primary School, New Building, Right Side, Kolar	24	Government Senior Primary School, Budihala Sg
4	Government Senior Primary School Hoskattada Dakshinabhaga Kolar	25	Government Higher Primary School, Gulbala
5	Government Senior Primary New Building Chikkahanchina	26	Government Urdu Senior Primary School Room No 1, Galagali
6	Government Boys Senior Primary School, Rabkavi	27	Government Urdu Senior Primary School Room No 3, Galagali
7	Government Kannada Junior Primary School (Patras Shed) Girgaon P.K	28	Government Kannada Girls Senior Primary School Room, Galagali
8	Anganwadi Center Guddinni P.K	29	Government Kannada Girls Senior Primary School Left Side, Galagali
9	Govt Kannada Boys Higher Primary School South Side, Badagi	30	Government Urdu Senior Primary School Room No-4 Galagali
10	Govt Kannada Boys Higher Primary School, North Part, Badagi	31	New English United P.C. College. East Galagali
11	Govt Kannada Boys Senior Primary School Balabhaga, Inam Hanchinala	32	New English Compound Bc. College, Madhyabhaga Galagali
12	Government Kannada Boys Senior Primary School Left Side, Inam Hanchinala	33	New English Compound Bc. College, West Side, Galagali
13	Anganwadi Center Ballur Rc	34	New English Combined Degree East College From Central To West Galagali
14	Government Kannada Boys Senior Primary School Balbhaga, Sonna Rc	35	Government Kannada Senior Primary School, Uttarbhaga Amalazari
15	Govt Kannada Boys Higher Primary School Paschimbhaga Sonna	36	Gram Panchayat Building, Amalazari
16	Government Kannada Boys Senior Primary School, Uttarbhag Sonna	37	Govt Senior Primary School South Part Amalazari
17	Anganwadi Center No 01 Dhawaleswar Rc	38	Govt Model Primary School Dakshinabhaga Yadahalli
18	Govt Senior Primary School, West Side Dhawaleswara Rc	39	Government Model Primary School, Left Side, Yadahalli
19	Government Higher Primary School, Garadinni Rc	40	Gram Panchayat Office Yadahalli
20	Government Senior Primary School East Kortti Puke	41	Government Model Primary School Left Side, Yadahalli
21	Govt Senior Primary School West Kortti Puke	42	Government Higher Primary School, Bisana

Contd....

Polling Station Level Election Results

Polling Station-wise Votes Secured by Overall Top Five Parties in Bilgi Assembly in Assembly Election (AE) under Bagalkot Parliamentary Constituency in Karnataka (2023)

Number of Polling Station	Winner - J. T. Patil. (INC)	Runner-up - Nirani Muragesh Rudrappa (BJP)	3rd - Rukmuddin Soudagar (JD(S))	4th - Komar Muttappa. (AAP)	5th - Yallappa Hegadyar @ Hegade (IND)	NOTA	Other	Total Votes Secured
36	299	226	2	2	9	2	3	543
37	333	194	1	0	9	5	6	548
38	471	135	0	0	1	2	4	613
39	368	101	0	0	1	3	0	473
40	458	232	4	3	1	5	1	704
41	732	147	1	4	3	14	6	907
42	498	437	4	5	5	7	4	960
43	297	337	2	3	0	1	0	640
44	302	298	4	1	4	3	4	616
45	511	302	5	2	6	8	8	842
46	244	234	0	5	4	3	1	491
47	376	314	4	1	6	3	4	708
48	427	261	1	4	3	4	2	702
49	246	314	2	13	6	3	0	584
50	364	455	5	4	2	6	9	845
51	281	372	7	2	0	6	2	670
52	240	336	1	1	0	1	4	583
53	416	364	2	3	4	5	4	798
54	419	349	3	6	3	4	6	790
55	423	350	3	3	1	2	3	785
56	312	237	1	1	2	3	0	556
57	494	563	2	1	0	5	6	1071
58	411	327	2	1	0	2	3	746
59	176	491	4	3	1	6	4	685
60	400	386	5	3	7	10	10	821
61	432	457	3	2	7	9	4	914
62	323	273	4	5	1	3	6	615
63	225	158	2	1	1	3	3	393
64	126	227	1	2	1	6	4	367
65	283	340	2	4	1	7	13	650
66	122	244	2	4	1	4	4	381
67	350	385	5	1	4	8	6	759
68	340	545	4	4	7	4	10	914
69	250	429	2	3	1	3	6	694
70	280	322	3	2	0	4	3	614

Contd....

Polling Station Level Election Results

Winner, Runner-up and 3rd Party Position & Winning Margin According to Polling Stations in Bilgi Assembly in Assembly Election (AE) under Bagalkot Parliamentary Constituency in Karnataka (2023)

Polling Station Number	Winner Party	Winner Votes (%)	Runner-up Party	Runner-up Votes (%)	Winning Margin Votes (%)	Third Party	Third Party Votes (%)	Other Votes (%)
71	INC	373 (55.67)	BJP	271 (40.45)	102 (15.22)	AAP	7 (1.04)	19 (2.84)
72	INC	395 (56.59)	BJP	280 (40.11)	115 (16.48)	AAP	3 (0.43)	20 (2.87)
73	INC	529 (48.94)	BJP	509 (47.09)	20 (1.85)	IND (YH)	6 (0.56)	37 (3.42)
74	INC	458 (53.07)	BJP	390 (45.19)	68 (7.88)	AAP	4 (0.46)	11 (1.27)
75	INC	465 (57.91)	BJP	317 (39.48)	148 (18.43)	UPJP	4 (0.5)	17 (2.12)
76	BJP	473 (50.75)	INC	412 (44.21)	61 (6.54)	IND (YH)	7 (0.75)	40 (4.29)
77	INC	759 (73.26)	BJP	259 (25)	500 (48.26)	AAP	3 (0.29)	15 (1.45)
78	BJP	393 (51.11)	INC	348 (45.25)	45 (5.86)	UPJP	6 (0.78)	22 (2.86)
79	INC	385 (61.01)	BJP	241 (38.19)	144 (22.82)	JD(S)	1 (0.16)	4 (0.63)
80	INC	438 (49.6)	BJP	420 (47.57)	18 (2.03)	IND (DLCP)	4 (0.45)	21 (2.38)
81	INC	458 (70.46)	BJP	183 (28.15)	275 (42.31)	JD(S)	2 (0.31)	7 (1.08)
82	INC	209 (52.12)	BJP	184 (45.89)	25 (6.23)	IND (YH)	3 (0.75)	5 (1.25)
83	BJP	290 (50.79)	INC	266 (46.58)	24 (4.21)	UPJP	6 (1.05)	9 (1.58)
84	BJP	299 (53.01)	INC	255 (45.21)	44 (7.8)	IND (YH)	2 (0.35)	8 (1.42)
85	BJP	441 (54.38)	INC	345 (42.54)	96 (11.84)	JD(S)	5 (0.62)	20 (2.47)
86	BJP	442 (61.47)	INC	263 (36.58)	179 (24.89)	AAP	3 (0.42)	11 (1.53)
87	BJP	497 (67.8)	INC	205 (27.97)	292 (39.83)	JD(S)	8 (1.09)	23 (3.14)
88	BJP	268 (56.78)	INC	200 (42.37)	68 (14.41)	IND (YH)	1 (0.21)	3 (0.64)
89	INC	389 (57.04)	BJP	280 (41.06)	109 (15.98)	KRPP	4 (0.59)	9 (1.32)
90	INC	401 (50.76)	BJP	364 (46.08)	37 (4.68)	UPJP	10 (1.27)	15 (1.9)
91	BJP	338 (52.4)	INC	290 (44.96)	48 (7.44)	JD(S)	3 (0.47)	14 (2.17)
92	BJP	329 (54.47)	INC	266 (44.04)	63 (10.43)	AAP	3 (0.5)	6 (0.99)
93	BJP	398 (50.32)	INC	360 (45.51)	38 (4.81)	AAP	7 (0.88)	26 (3.29)
94	BJP	322 (55.81)	INC	234 (40.55)	88 (15.26)	UPJP	4 (0.69)	17 (2.95)
95	INC	328 (59.42)	BJP	208 (37.68)	120 (21.74)	AAP	4 (0.72)	12 (2.17)
96	INC	429 (64.9)	BJP	210 (31.77)	219 (33.13)	JD(S)	4 (0.61)	18 (2.72)
97	BJP	371 (58.89)	INC	252 (40)	119 (18.89)	JD(S)	2 (0.32)	5 (0.79)
98	INC	367 (50.27)	BJP	344 (47.12)	23 (3.15)	JD(S)	5 (0.68)	14 (1.92)
99	BJP	482 (61.72)	INC	260 (33.29)	222 (28.43)	AAP	10 (1.28)	29 (3.71)
100	BJP	466 (67.44)	INC	204 (29.52)	262 (37.92)	AAP	4 (0.58)	17 (2.46)
101	INC	720 (77.5)	BJP	172 (18.51)	548 (58.99)	AAP	7 (0.75)	30 (3.23)
102	BJP	336 (52.34)	INC	296 (46.11)	40 (6.23)	AAP	5 (0.78)	5 (0.78)
103	INC	423 (55.22)	BJP	330 (43.08)	93 (12.14)	IND (YH)	3 (0.39)	10 (1.31)
104	INC	419 (48.38)	BJP	412 (47.58)	7 (0.8)	UPJP	6 (0.69)	29 (3.35)
105	INC	416 (62.46)	BJP	225 (33.78)	191 (28.68)	AAP	10 (1.5)	15 (2.25)

Contd....

Socio-Economic Amenities - Rural

Access to Education Facilities

Particulars	Number of Villages (% of Population)				
	Available	Not Available	If Not Available (Distance of Nearest Facility)		
			A	B	C
Govt. Primary School	114 (90)	18 (10)	5 (2)	12 (8)	0 (0)
Private Primary School	12 (23)	120 (77)	0 (0)	0 (0)	0 (0)
Govt. Middle School	95 (86)	37 (14)	20 (8)	16 (6)	0 (0)
Private Middle School	7 (17)	125 (83)	0 (0)	1 (0)	0 (0)
Govt. Secondary School	37 (54)	95 (46)	41 (21)	41 (19)	9 (3)
Private Secondary School	3 (7)	129 (93)	0 (0)	2 (2)	1 (1)
Govt. Senior Secondary School	4 (5)	128 (95)	14 (10)	45 (37)	19 (8)
Private Senior Secondary School	4 (13)	128 (87)	14 (7)	28 (17)	4 (4)
Govt. Arts and Science Degree College	1 (2)	131 (98)	2 (6)	12 (9)	12 (8)
Private Arts and Science Degree College	3 (3)	129 (97)	15 (6)	42 (35)	46 (33)
Govt. Engineering College	0 (0)	132 (100)	2 (1)	14 (9)	116 (90)
Private Engineering College	0 (0)	132 (100)	0 (0)	0 (0)	0 (0)
Govt. Medicine College	0 (0)	132 (100)	21 (15)	13 (11)	98 (74)
Private Medicine College	0 (0)	132 (100)	0 (0)	0 (0)	0 (0)
Govt. Management Institute	0 (0)	132 (100)	0 (0)	0 (0)	0 (0)
Private Management Institute	0 (0)	132 (100)	2 (1)	14 (9)	114 (88)
Govt. Polytechnic	1 (2)	131 (98)	2 (1)	22 (15)	45 (31)
Private Polytechnic	1 (2)	131 (98)	4 (2)	20 (16)	38 (33)
Govt. Vocational Training School/ITI	1 (2)	131 (98)	11 (6)	22 (17)	28 (19)
Private Vocational Training School/ITI	2 (5)	130 (95)	5 (4)	32 (27)	31 (20)
Govt. Non Formal Training Centre	10 (19)	122 (81)	10 (3)	24 (14)	26 (21)
Private Non Formal Training Centre	1 (5)	131 (95)	7 (6)	23 (15)	32 (21)
Govt. School For Disabled	1 (5)	131 (95)	1 (0)	2 (1)	58 (45)
Private School For Disabled	0 (0)	132 (100)	0 (0)	2 (1)	68 (47)
Government Others	2 (9)	130 (91)	0 (0)	3 (2)	113 (79)
Private Others	2 (9)	130 (91)	0 (0)	1 (0)	13 (11)

Note : Distance A : Less than 5 km; B : Between 5-10 km; C : 10+ km.; Source : Data Analysis is based on 2011 Census.

DISCLAIMER

The Terms of Use and Disclaimer of Datanet India Private Limited (hereinafter referred to as "Datanet") for use of this analysis report of **Bilgi Assembly Constituency (Bilgi Vidhan Sabha)** :-

1. **Assembly Factbook™** is a Registered Trade Mark owned by Datanet.
2. All the maps are sketched and graphical representation only and have not been drawn to the scale and also not to represent the actual geographical area or boundary of the unit.
3. The data for the aforesaid analysis is based on authentic sources and has been culled from the various publications of Census, CSO and NSSO for district and block level data, various central and state government departments, Central & State Elections Commissions and the concerned Returning Officers' releases, Electoral Rolls, Election results and allied publications, internal assessment, surveys, estimates and analysis. Therefore, certain adjustment of data at micro level may have been done to arrive closer to the macro data.
4. Data have been provided on an "As Is" and "As AVAILABLE" basis
5. The colours shown in the maps or diagram and charts of a particular party, alliance or AC are indicative and do not represent them.
6. This publication which includes maps, sheets, graphs and data would be the property under copyright of Datanet only. The user may use these for its internal study, analysis and research purposes. It's public display, re-selling or any commercial uses by the user are not allowed.
7. Datanet has taken due care and caution in compilation and processing of data and allied information, but does not guarantee the accuracy, adequacy or completeness of any information/analysis and will be not responsible for any errors or omissions or for the results obtained from the use of such information/analysis.
8. All the contents for the publication have been culled from various authentic sources and Datanet reasonably believes such sources to be reliable, but does not make any representations, express or implied as to the accuracy or fitness of use of such information. The information or contents of the information/analysis do not constitute advice and should not be relied upon in making (or refraining from making) any decision. Any reliance placed upon the information provided by Datanet is the sole responsibility and strictly at the user's risk.
9. In no event will Datanet be liable for any damages (including, without limitation, damages for loss of business projects, or loss of profits) arising in contract, tort or otherwise from the use of or inability to use any of its contents, or from any action taken (or refrained from being taken) as a result of using the analysis or any of its contents. Datanet its directors, owners, editors, officials, employees, distributor and agents or any associate will not be liable for any errors in the information contained or any consequences arising from the use of the contents of the provided information/analysis.
10. If any provision of these terms and conditions is held invalid or illegal or unenforceable for any reason by any court of competent jurisdiction, such provision shall be severed and the remainder of provisions of the terms and conditions shall continue in full force and effect as if the Term of Use had been executed with the invalid, illegal or unenforceable provision eliminated.
11. If there are any discrepancies in the information provided, please bring it to attention of Datanet for suitable rectification measures.

Buy Online This Complete Book At
Datanet India eBooks Store

www.indiastatpublications.com

or go directly at

[http://www.indiastatpublications.com/
Assembly_factbook/Karnataka/Bagalkot/ Bilgi](http://www.indiastatpublications.com/Assembly_factbook/Karnataka/Bagalkot/Bilgi)

 **india**stat**elections**

ISBN : 978-93-5763-892-0



9 789357 638920