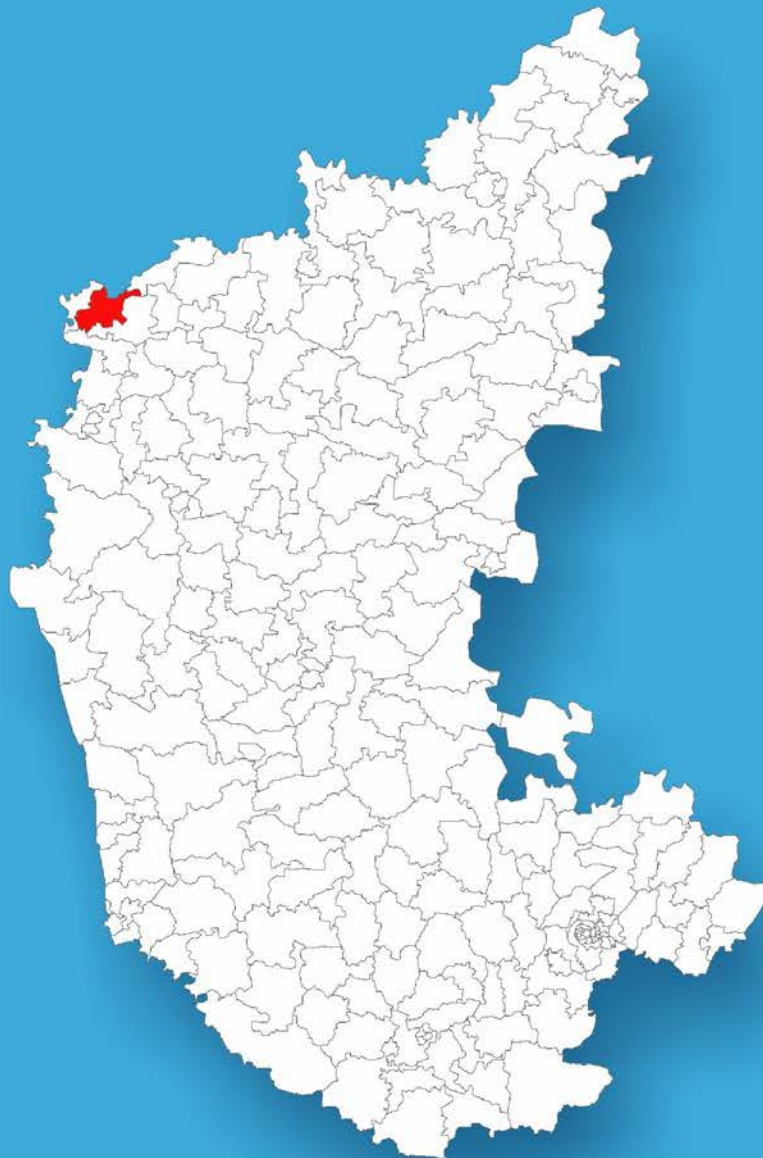




Karnataka

Assembly Factbook™

Chikkodi-Sadalga Assembly Constituency



Key Electoral Data of Chikkodi-Sadalga
Assembly Constituency (Vidhan Sabha)

Karnataka

Assembly FactbookTM

Chikkodi-Sadalga Assembly Constituency



Chikkodi-Sadalga Vidhan Sabha

Editor & Director

Dr. R.K. Thukral

Research Editor

Dr. Shafeeq Rahman

Compiled, Researched and Published by Datanet India Pvt. Ltd.

D-100, 1st Floor,

Okhla Industrial Area, Phase-I,

New Delhi- 110020.

Ph.: 91-11- 43580781-84

Email : support@india-stat-publications.com

Website : <http://www.india-statelections.com>

Online Book Store :

www.india-stat-publications.com

Report No. : AFB/KA-002-0124

ISBN : 978-93-5802-030-4

First Edition : January, 2018

Seventh Updated Edition : January, 2024

Price : Rs.11500/-

US\$ 310

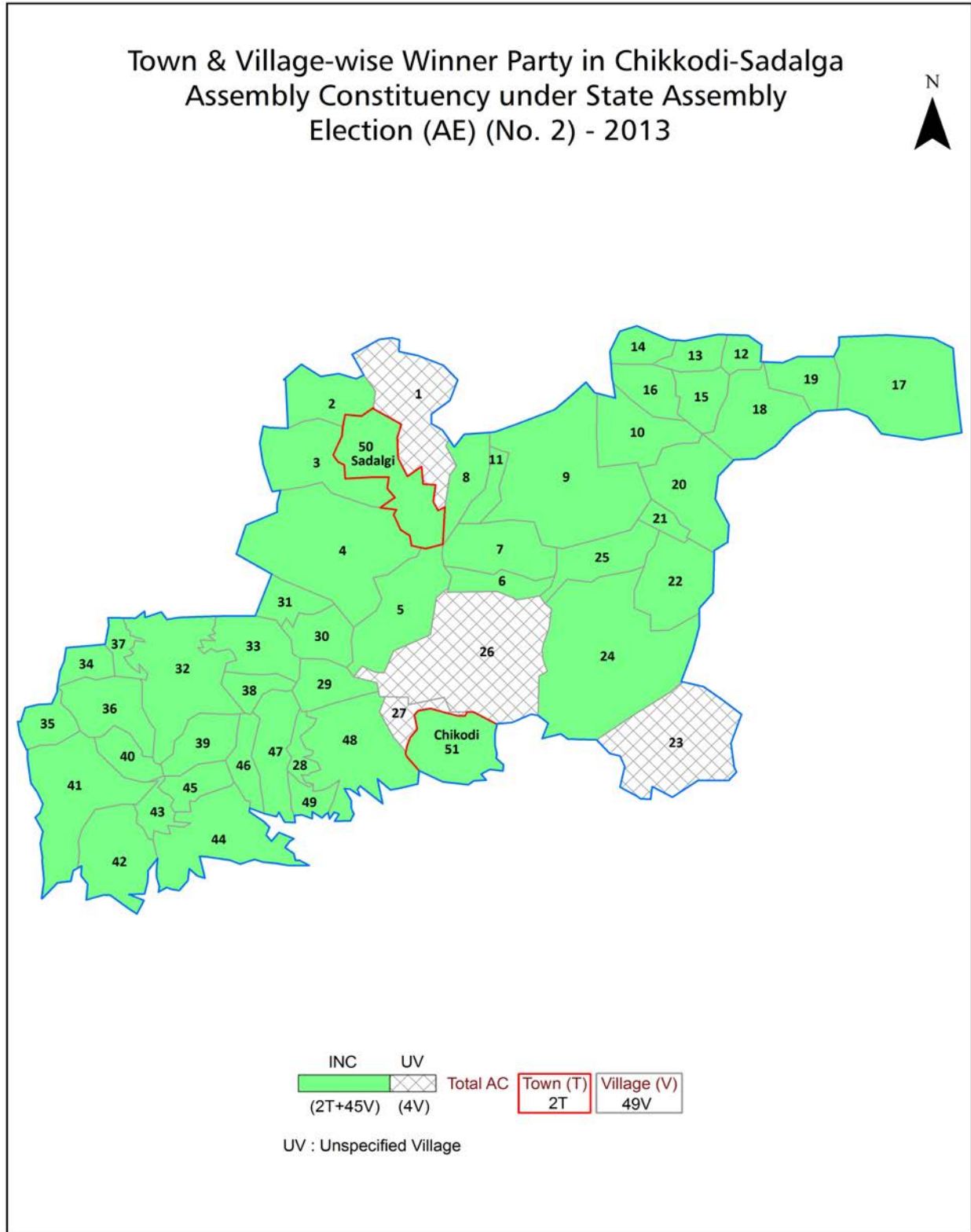
© Datanet India Pvt. Ltd.

All rights reserved. No part of this book may be reproduced, stored in a retrieval system or transmitted in any form or by any means, mechanical photocopying, photographing, scanning, recording or otherwise without the prior written permission of the publisher. Please refer to Disclaimer at page no. 185 for the use of this publication.

Printed in India

No.	Particulars	Page No.
	Introduction	
1	Assembly Constituency - (Vidhan Sabha) at a Glance Features of Assembly as per Delimitation Commission of India (2008)	1-2
	Location and Political Maps	
2	Location Map Boundaries of Assembly Constituency - (Vidhan Sabha) in District Boundaries of Assembly Constituency under Parliamentary Constituency - (Lok Sabha) Town & Village-wise Winner Parties- 2023, 2019, 2018, 2014 and 2013	3-11
	Administrative Setup (2011)	
3	District Sub-district Towns Villages Inhabited Villages Uninhabited Villages Village Panchayat Intermediate Panchayat	12-14
	Demographics (2011)	
4	Population Households Rural/Urban Population Towns and Villages by Population Size Sex Ratio (Total & 0-6 Years) Religious Population Social Population Literacy Rate	15-16
	Electoral Features	
5	Important Dates of Last Elections Held Electors by Gender Service Electors Voters Voters Turnout Polling Stations & Average Number of Electors per Polling Station Electors by Age Group Present Elected Representatives	17-22
	Historical Summary Election Results	
6	Vote Share of Major Parties Winning Margin (Number & Percentage) Polarity of Parties Summary Result of Assembly Segment of Parliamentary Elections 2019, 2014, 2009, 2004 and 1999 Summary Result of Assembly Elections 2023, 2018, 2013, 2008, 2004, 1999, 1994, 1989, 1985, 1983, 1978, 1972, 1967, 1962 and 1957	23-46
	Polling Station Level Election Results	
7	Name and Number of Polling Station 2023, 2019, 2018, 2014 and 2013 Polling Station-wise Electors, Voters & Voters Turnout 2023, 2019, 2018, 2014 and 2013 Polling Station wise Elections Results 2023, 2019, 2018, 2014 and 2013	47-165
	Share of Assembly Constituency	
8	Share of Assembly Constituency - (Vidhan Sabha) in State, District and Parliamentary Constituency - (Lok Sabha)	166
	Socio-Economic Amenities (2011)	
9	Access to Administrative Units Agricultural, Manufacturing and Industrial Commodities Demographic Indicators Education Health & Manpower Drinking Water Supply Sanitation Entertainment and Recreations Infrastructure Power Food Allocation Distribution and Marketing of Agriculture Commodities Infrastructure Transport and Road Infrastructure Communication Banking and Financial Services Land Use Irrigation Source	168-182
10	Abbreviation & Sources	183-184
11	Disclaimer	185

Location & Political Map



Administrative Setup

List of Village Panchayat & Intermediate Panchayat (Block) Name - 2011

Village Name	Village Panchayat Name	Intermediate Panchayat Name
Ankali	Ankali	Chikodi
Chandur	Chandur	Chikodi
Chandur - Tek	Chandur	Chikodi
Chikalwal	Chikalwal	Chikodi
Chikodi (Rural)	Chinchani	Chikodi
Chinchani	Chinchani	Chikodi
Dhulaganawadi	Nainglaj	Chikodi
Examba	Examba	Chikodi
Girgaon	Shirgaon	Chikodi
Handyanwadi	Chinchani	Chikodi
Hirekudi	Hirekudi	Chikodi
Hosa Yedur	Yadur	Chikodi
Ingali	Ingali	Chikodi
Janwad	Janwad	Chikodi
Jodakurli	Jodakurli	Chikodi
Kadapur	Kadapur	Chikodi
Kallol	Kallol	Chikodi
Kerur	Kerur	Chikodi
Khadaklat	Khadaklat	Chikodi
Kothali	Kothali	Chikodi
Kuppanawadi	Chinchani	Chikodi
Kuthali	Navalihali	Chikodi
Malikwad	Malikwad	Chikodi
Manjari	Manjari	Chikodi
Manjariwadi	Manjari	Chikodi
Manuchiwadi	Khadaklat	Chikodi
Nagaral	Nagaral	Chikodi
Nainglaj	Nainglaj	Chikodi
Nanadi	Nanadi	Chikodi

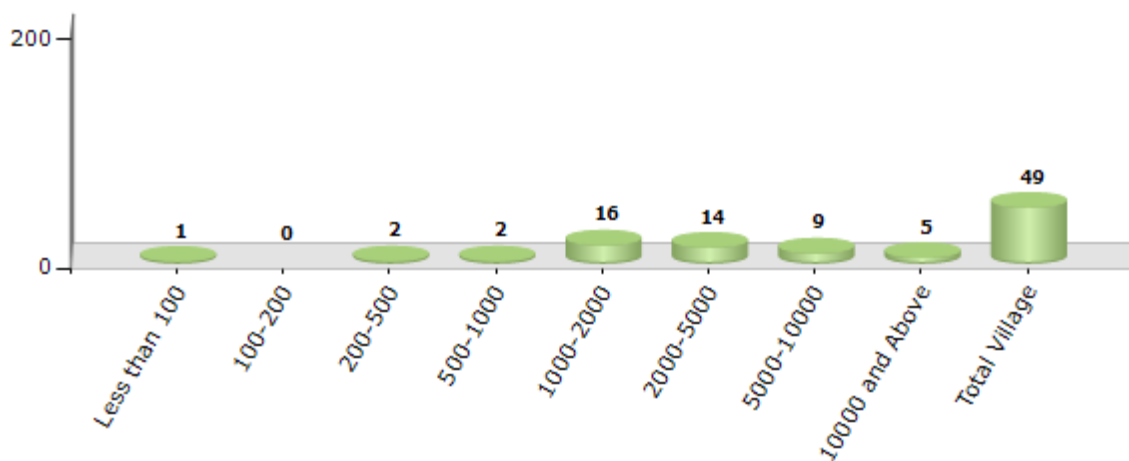
Contd....

Demographic

Number of Villages by Population Size - 2011

Less than 100	100-200	200-500	500-1000	1000-2000	2000-5000	5000-10000	10000 and Above	Total Village
1	0	2	2	16	14	9	5	49

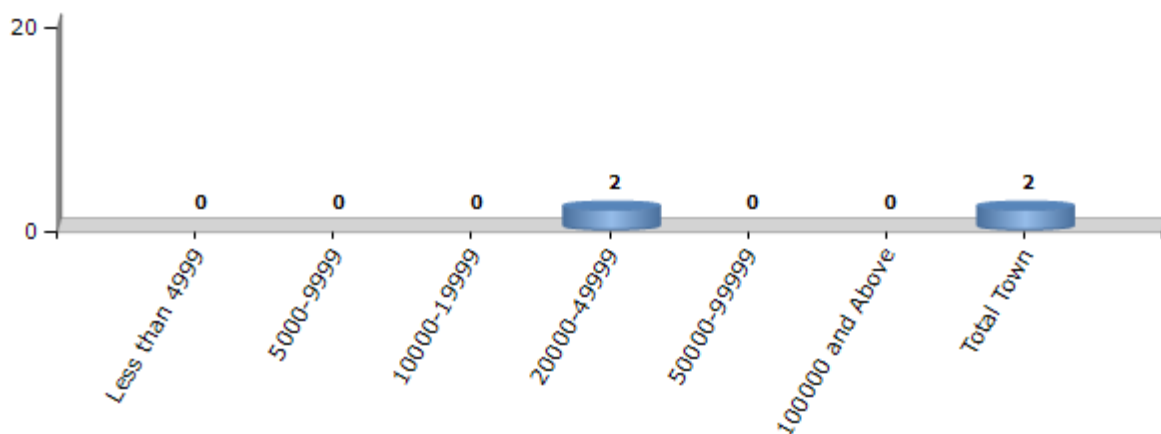
Number of Villages by Population Size - 2011



Number of Towns by Population Size - 2011

Less than 4999	5000-9999	10000-19999	20000-49999	50000-99999	100000 and Above	Total Town
0	0	0	2	0	0	2

Number of Towns by Population Size - 2011

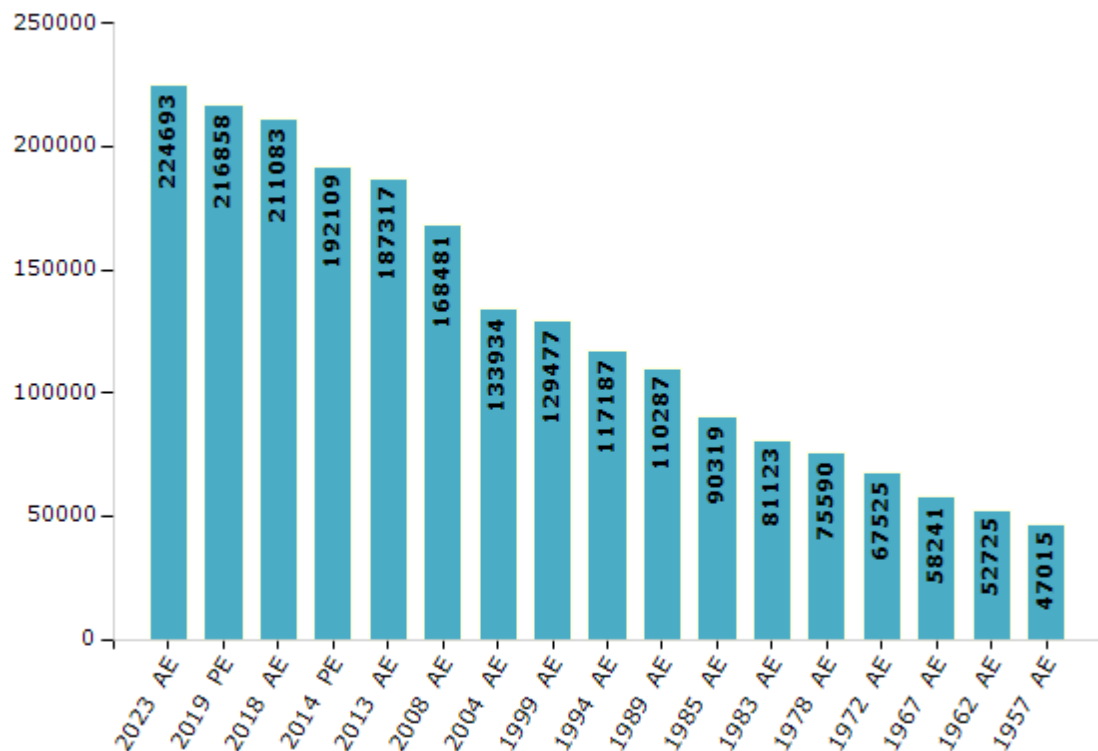


Electoral Features

Electors by Male & Female

Year	Male	Female	Others	Total	Year	Male	Female	Others	Total
2023 AE	113272	111412	9	224693	1999 AE	65842	63635	-	129477
2019 PE	109820	107029	9	216858	1994 AE	59841	57346	-	117187
2018 AE	107267	103803	13	211083	1989 AE	56773	53514	-	110287
2014 PE	99110	92989	10	192109	1985 AE	46290	44029	-	90319
2013 AE	96821	90487	9	187317	1983 AE	42625	38498	-	81123
2009 PE	-	-	-	-	1978 AE	38465	37125	-	75590
2008 AE	87119	81362	-	168481	1972 AE	34432	33093	-	67525
2004 Sadalga PE	-	-	-	-	1967 AE	-	-	-	58241
2004 AE	67886	66048	-	133934	1962 AE	-	-	-	52725
1999 Sadalga PE	-	-	-	-	1957 AE	-	-	-	47015

Number of Electors

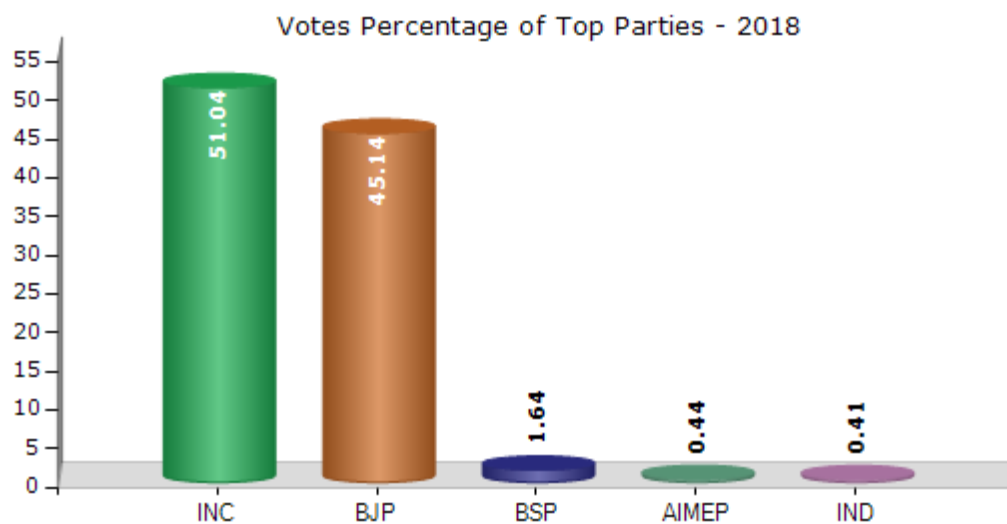


Note : AE : Assembly Election, PE : Assembly Segment of Parliamentary Election

Historical Summary Election Results

Summary Result of Assembly Election - 2018

Candidate Name	Party	Votes	Votes %
Ganesh Prakash Hukkeri	INC	91467	51.04
Annasaheb Shankar Jolle	BJP	80898	45.14
Sadashivappa Maruti Walke	BSP	2935	1.64
Annapurna Channappa Asurkar	AIMEP	794	0.44
Somanath Gangayya Hiremath	IND	734	0.41
Sunil Annasab K.Khot	IND	282	0.16
Mohan Gurappa Motannavar	IND	244	0.14
Appasaheb Shripati Kurane	BRPP	198	0.11
Dada Vasant Patil	IND	147	0.08
Jitendra Subhash Nerle	IND	139	0.08
	NOTA	1363	0.76



Polling Station Level Election Results

Number and Name of Polling Stations (PS) (2023)

Number of Polling Stations	Name of Polling Stations	Number of Polling Stations	Name of Polling Stations
1	Govt Senior Primary School Left Side Corner Janwada	22	S. Senior Primary Kannada Girls' School (North) Yaksamba
2	Govt Senior Primary School Right Side Kone Janwad	23	Govt.Senior Primary Kannada Girls School Room No.3 Yaksamba
3	Government Senior Primary Kannada Boys School Left Room, Janwada	24	S.Senior Primary Kannada Girls School (South Wing) (Middle Room) Yaksamba
4	Government Senior Primary Kannada Boys' School Right Side Room, Janwada	25	Govt.Senior Elementary Kannada Girls' School (South Wing) Room No.4, Yaksamba
5	Kuvempu Centenary Model School (West Side) Sadalaga	26	S. Senior Primary Marathi Boys' School (North) Yaksamba
6	Kuvempu Centenary Model School (East Side) Sadalaga	27	S. Senior Primary Marathi Girls School (South Side) Yaksamba
7	Kuvempu Centenary Model School New Middle Room Sadalaga	28	Model Kannada Boys School (South Side) West Corner Yaksamba
8	S.H.P. Marathi Boys School West Bhaga Sadalga	29	Ck High School Yaxamba Kone No 1 Yaksamba
9	Government Girls' High School (West Wing) Sadalga	30	Ck High School Building West Side Room No.4 Yaksamba
10	Government Girls' High School (West Wing) Sadalga	31	Model Kannada Boys' School (East Side) Yaksamba
11	Sadalaga High School Building (North) Sadalaga	32	Model Kannada Boys School (North Side) Yaksamba
12	Government Senior Primary New Marathi Boys School Sadalga	33	Govt Junior Urdu Girls School North Part Yaksamba
13	High School Building South Side Sadalaga	34	Govt Junior Urdu Girls School South Side Yaksamba
14	Public School Building (East Side) Sadalaga	35	Government Junior Primary Kannada Boys School Room No.1 Yadyanawadi
15	Sadalaga Prauda School Building Middle Room Sadalaga	36	Government Common High School Kallola
16	S.K.Pr. Boys School Bainakawadi	37	Government Senior Primary Kannada School East Side Kone Kallola
17	S. Senior Primary Kannada Boys School Dakshina Bhaga Vadagola	38	Government Senior Primary Kannada School West Side Kone Kallola
18	Govt Senior Primary Kannada Boys School East Part Vadagola	39	Government Senior Primary Kannada School Kallola
19	Village Panchayat Library Building Malikwada	40	Government Senior Primary Kannada School Kallola West
20	Anganwadi Center Malikwad	41	Govt. Primary Kannada School West Side Old Yadoora
21	Gram Panchayat Office Malikwada	42	Government Senior Primary Kannada School West Side, Old Yadoora

Contd....

Polling Station Level Election Results

Polling Station-wise Votes Secured by Overall Top Five Parties in Chikkodi-Sadalga Assembly in Assembly Election (AE) under Chikkodi Parliamentary Constituency in Karnataka (2023)

Number of Polling Station	Winner - Ganesh Prakash Hukkeri (INC)	Runner-up - Katti Ramesh Vishwanath (BJP)	3rd - Arjun Bandu Mane (BSP)	4th - Suhas Sadashivappa Walke (JD(S))	5th - Dr. Milan Vithal Kamble (IND)	NOTA	Other	Total Votes Secured
36	785	254	3	7	2	5	10	1066
37	541	105	25	4	4	6	3	688
38	303	113	0	2	2	0	4	424
39	668	296	8	5	2	12	8	999
40	580	146	5	0	1	4	8	744
41	468	153	7	1	2	1	8	640
42	527	116	10	2	8	2	4	669
43	394	366	3	1	1	1	1	767
44	709	318	2	1	4	4	13	1051
45	359	139	1	0	0	2	3	504
46	556	197	4	2	0	0	7	766
47	564	165	5	1	1	0	7	743
48	521	194	1	7	1	4	4	732
49	675	310	4	7	1	3	5	1005
50	261	84	0	1	0	0	1	347
51	340	152	1	4	0	0	1	498
52	355	145	3	1	1	1	1	507
53	469	187	4	3	9	4	4	680
54	414	329	1	2	2	7	5	760
55	562	334	3	13	1	5	7	925
56	555	163	1	14	0	3	0	736
57	392	304	4	3	0	1	7	711
58	627	331	1	5	2	2	3	971
59	404	160	3	3	1	6	2	579
60	457	111	6	0	1	1	7	583
61	610	177	16	5	2	7	13	830
62	365	69	11	0	1	2	5	453
63	462	120	17	0	4	3	1	607
64	378	264	0	0	0	1	1	644
65	433	177	0	2	2	2	0	616
66	455	178	3	0	1	1	1	639
67	560	201	3	1	4	4	4	777
68	483	211	3	5	0	1	2	705
69	419	133	15	1	1	2	1	572
70	413	120	13	0	1	1	3	551

Contd....

Polling Station Level Election Results

Winner, Runner-up and 3rd Party Position & Winning Margin According to Polling Stations in Chikkodi-Sadalga Assembly in Assembly Election (AE) under Chikkodi Parliamentary Constituency in Karnataka (2023)

Polling Station Number	Winner Party	Winner Votes (%)	Runner-up Party	Runner-up Votes (%)	Winning Margin Votes (%)	Third Party	Third Party Votes (%)	Other Votes (%)
71	INC	382 (67.37)	BJP	178 (31.39)	204 (35.98)	JD(S)	2 (0.35)	5 (0.88)
72	INC	440 (59.22)	BJP	298 (40.11)	142 (19.11)	BSP	1 (0.13)	4 (0.54)
73	INC	550 (61.04)	BJP	332 (36.85)	218 (24.19)	IND (MGM)	4 (0.44)	15 (1.66)
74	INC	736 (71.53)	BJP	277 (26.92)	459 (44.61)	BSP	3 (0.29)	13 (1.26)
75	INC	551 (69.48)	BJP	216 (27.24)	335 (42.24)	KRRS	6 (0.76)	20 (2.52)
76	INC	446 (76.37)	BJP	127 (21.75)	319 (54.62)	BSP	7 (1.2)	4 (0.68)
77	INC	676 (76.04)	BJP	191 (21.48)	485 (54.56)	KRRS	5 (0.56)	17 (1.91)
78	INC	412 (70.91)	BJP	140 (24.1)	272 (46.81)	BSP	9 (1.55)	20 (3.44)
79	INC	511 (79.1)	BJP	121 (18.73)	390 (60.37)	BSP	5 (0.77)	9 (1.39)
80	INC	518 (83.55)	BJP	88 (14.19)	430 (69.36)	BSP	3 (0.48)	11 (1.77)
81	INC	470 (74.13)	BJP	148 (23.34)	322 (50.79)	JD(S)	3 (0.47)	13 (2.05)
82	INC	531 (71.85)	BJP	192 (25.98)	339 (45.87)	KRRS	4 (0.54)	12 (1.62)
83	INC	688 (82.3)	BJP	129 (15.43)	559 (66.87)	BSP	5 (0.6)	14 (1.67)
84	INC	754 (78.71)	BJP	175 (18.27)	579 (60.44)	JD(S)	6 (0.63)	23 (2.4)
85	INC	489 (72.44)	BJP	160 (23.7)	329 (48.74)	BUJNBH RTP	7 (1.04)	19 (2.81)
86	INC	673 (77.27)	BJP	188 (21.58)	485 (55.69)	BSP	3 (0.34)	7 (0.8)
87	INC	452 (65.6)	BJP	217 (31.49)	235 (34.11)	BSP	5 (0.73)	15 (2.18)
88	INC	796 (88.15)	BJP	71 (7.86)	725 (80.29)	BSP	18 (1.99)	18 (1.99)
89	INC	534 (78.3)	BJP	137 (20.09)	397 (58.21)	BSP	2 (0.29)	9 (1.32)
90	INC	815 (74.36)	BJP	265 (24.18)	550 (50.18)	AAP	4 (0.36)	12 (1.09)
91	INC	381 (55.7)	BJP	283 (41.37)	98 (14.33)	BSP	8 (1.17)	12 (1.75)
92	INC	585 (70.14)	BJP	208 (24.94)	377 (45.2)	KRRS	19 (2.28)	22 (2.64)
93	INC	695 (78.98)	BJP	158 (17.95)	537 (61.03)	KRRS	18 (2.05)	9 (1.02)
94	INC	639 (69.38)	BJP	237 (25.73)	402 (43.65)	KRRS	11 (1.19)	34 (3.69)
95	INC	678 (76.52)	BJP	165 (18.62)	513 (57.9)	KRRS	11 (1.24)	32 (3.61)
96	INC	600 (72.9)	BJP	179 (21.75)	421 (51.15)	BUJNBH RTP	15 (1.82)	29 (3.52)
97	INC	374 (61.82)	BJP	201 (33.22)	173 (28.6)	KRRS	20 (3.31)	10 (1.65)
98	INC	576 (63.44)	BJP	292 (32.16)	284 (31.28)	JD(S)	12 (1.32)	28 (3.08)
99	INC	644 (70.85)	BJP	217 (23.87)	427 (46.98)	KRRS	19 (2.09)	29 (3.19)
100	INC	516 (70.68)	BJP	199 (27.26)	317 (43.42)	IND (MGM)	3 (0.41)	12 (1.64)
101	INC	415 (56.69)	BJP	283 (38.66)	132 (18.03)	KRRS	18 (2.46)	16 (2.19)
102	INC	291 (62.85)	BJP	147 (31.75)	144 (31.1)	KRRS	12 (2.59)	13 (2.81)
103	INC	556 (66.91)	BJP	235 (28.28)	321 (38.63)	KRRS	11 (1.32)	29 (3.49)
104	INC	745 (72.61)	BJP	247 (24.07)	498 (48.54)	BSP	14 (1.36)	20 (1.95)
105	INC	463 (60.05)	BJP	276 (35.8)	187 (24.25)	KRRS	14 (1.82)	18 (2.33)

Contd....

Socio-Economic Amenities - Rural

Access to Education Facilities

Particulars	Number of Village (% of Population)				
	Available	Not Available	If Not Available (Distance of Nearest Facility)		
			A	B	C
Govt. Primary School	47 (100)	2 (0)	0 (0)	2 (0)	0 (0)
Private Primary School	18 (54)	31 (46)	0 (0)	0 (0)	0 (0)
Govt. Middle School	45 (99)	4 (1)	2 (1)	1 (0)	0 (0)
Private Middle School	12 (45)	37 (55)	0 (0)	0 (0)	0 (0)
Govt. Secondary School	21 (63)	28 (37)	16 (19)	5 (4)	1 (0)
Private Secondary School	11 (46)	38 (54)	2 (4)	0 (0)	0 (0)
Govt. Senior Secondary School	5 (23)	44 (77)	9 (14)	22 (33)	9 (16)
Private Senior Secondary School	4 (20)	45 (80)	0 (0)	0 (0)	1 (1)
Govt. Arts and Science Degree College	2 (3)	47 (97)	4 (7)	15 (33)	11 (19)
Private Arts and Science Degree College	2 (5)	47 (95)	3 (13)	5 (5)	7 (16)
Govt. Engineering College	0 (0)	49 (100)	0 (0)	0 (0)	0 (0)
Private Engineering College	0 (0)	49 (100)	1 (0)	23 (52)	25 (48)
Govt. Medicine College	0 (0)	49 (100)	3 (9)	9 (15)	30 (61)
Private Medicine College	0 (0)	49 (100)	1 (3)	4 (8)	2 (4)
Govt. Management Institute	0 (0)	49 (100)	0 (0)	0 (0)	0 (0)
Private Management Institute	0 (0)	49 (100)	0 (0)	1 (1)	48 (99)
Govt. Polytechnic	0 (0)	49 (100)	1 (0)	11 (24)	8 (19)
Private Polytechnic	3 (11)	46 (89)	4 (8)	11 (20)	11 (19)
Govt. Vocational Training School/ITI	1 (0)	48 (100)	4 (9)	12 (25)	7 (6)
Private Vocational Training School/ITI	5 (24)	44 (76)	0 (0)	10 (13)	10 (23)
Govt. Non Formal Training Centre	0 (0)	49 (100)	2 (3)	17 (40)	15 (21)
Private Non Formal Training Centre	0 (0)	49 (100)	4 (11)	7 (8)	4 (16)
Govt. School For Disabled	0 (0)	49 (100)	1 (0)	8 (17)	27 (60)
Private School For Disabled	0 (0)	49 (100)	1 (6)	3 (2)	9 (15)
Government Others	1 (2)	48 (98)	0 (0)	2 (9)	2 (10)
Private Others	1 (2)	48 (98)	1 (2)	1 (0)	1 (6)

Note : Distance A : Less than 5 km; B : Between 5-10 km; C : 10+ km.; Source : Data Analysis is based on 2011 Census.

DISCLAIMER

The Terms of Use and Disclaimer of Datanet India Private Limited (hereinafter referred to as "Datanet") for use of this analysis report of **Chikkodi-Sadalga Assembly Constituency (Chikkodi-Sadalga Vidhan Sabha) :-**

1. **Assembly Factbook™** is a Registered Trade Mark owned by Datanet.
2. All the maps are sketched and graphical representation only and have not been drawn to the scale and also not to represent the actual geographical area or boundary of the unit.
3. The data for the aforesaid analysis is based on authentic sources and has been culled from the various publications of Census, CSO and NSSO for district and block level data, various central and state government departments, Central & State Elections Commissions and the concerned Returning Officers' releases, Electoral Rolls, Election results and allied publications, internal assessment, surveys, estimates and analysis. Therefore, certain adjustment of data at micro level may have been done to arrive closer to the macro data.
4. Data have been provided on an "As Is" and "As AVAILABLE" basis
5. The colours shown in the maps or diagram and charts of a particular party, alliance or AC are indicative and do not represent them.
6. This publication which includes maps, sheets, graphs and data would be the property under copyright of Datanet only. The user may use these for its internal study, analysis and research purposes. It's public display, re-selling or any commercial uses by the user are not allowed.
7. Datanet has taken due care and caution in compilation and processing of data and allied information, but does not guarantee the accuracy, adequacy or completeness of any information/analysis and will be not responsible for any errors or omissions or for the results obtained from the use of such information/analysis.
8. All the contents for the publication have been culled from various authentic sources and Datanet reasonably believes such sources to be reliable, but does not make any representations, express or implied as to the accuracy or fitness of use of such information. The information or contents of the information/analysis do not constitute advice and should not be relied upon in making (or refraining from making) any decision. Any reliance placed upon the information provided by Datanet is the sole responsibility and strictly at the user's risk.
9. In no event will Datanet be liable for any damages (including, without limitation, damages for loss of business projects, or loss of profits) arising in contract, tort or otherwise from the use of or inability to use any of its contents, or from any action taken (or refrained from being taken) as a result of using the analysis or any of its contents. Datanet its directors, owners, editors, officials, employees, distributor and agents or any associate will not be liable for any errors in the information contained or any consequences arising from the use of the contents of the provided information/analysis.
10. If any provision of these terms and conditions is held invalid or illegal or unenforceable for any reason by any court of competent jurisdiction, such provision shall be severed and the remainder of provisions of the terms and conditions shall continue in full force and effect as if the Term of Use had been executed with the invalid, illegal or unenforceable provision eliminated.
11. If there are any discrepancies in the information provided, please bring it to attention of Datanet for suitable rectification measures.

Buy Online This Complete Book At
Datanet India eBooks Store

www.indiastatpublications.com

or go directly at

[http://www.indiastatpublications.com/
Assembly_factbook/Karnataka/Chikkodi/ Chikkodi-Sadalga](http://www.indiastatpublications.com/Assembly_factbook/Karnataka/Chikkodi/Chikkodi-Sadalga)

 **india**stat**elections**

ISBN : 978-93-5802-030-4



9 789358 020304