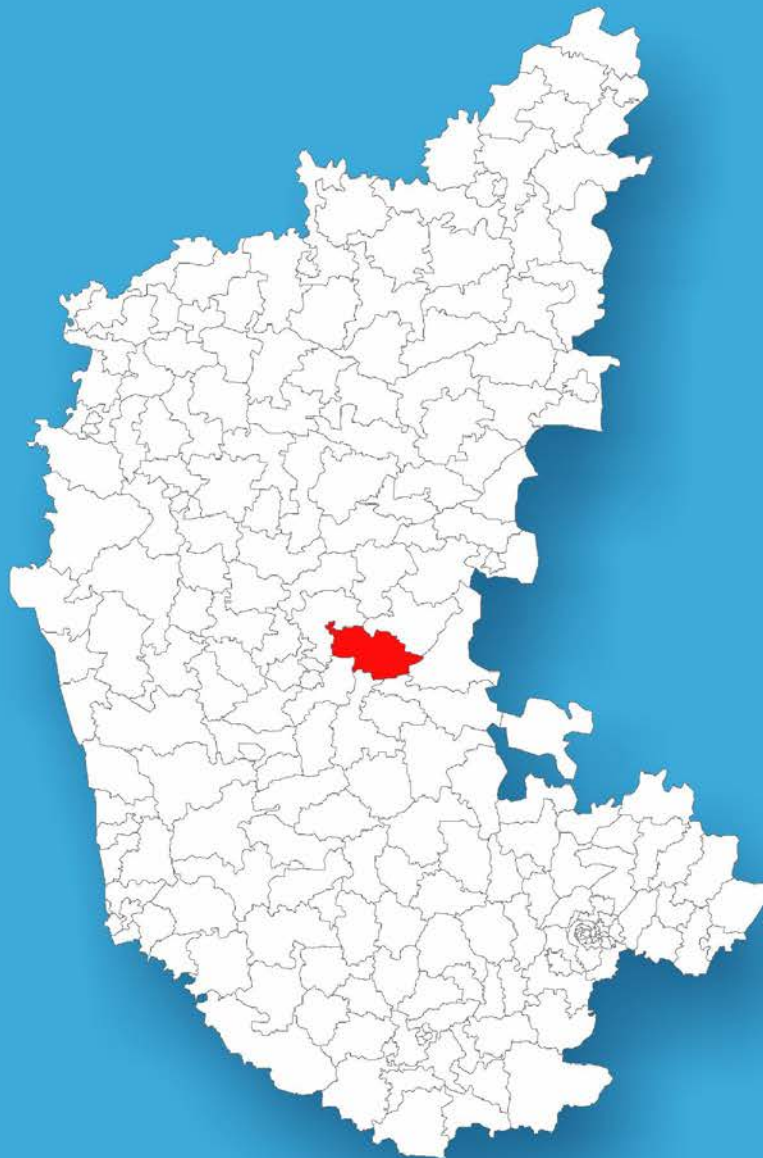




Karnataka

Assembly Factbook™

Jagalur Assembly Constituency



Key Electoral Data of Jagalur
Assembly Constituency (Vidhan Sabha)

Karnataka
Assembly FactbookTM
Jagalur Assembly Constituency



Jagalur Vidhan Sabha

Editor & Director

Dr. R.K. Thukral

Research Editor

Dr. Shafeeq Rahman

Compiled, Researched and Published by Datanet India Pvt. Ltd.

D-100, 1st Floor,

Okhla Industrial Area, Phase-I,

New Delhi- 110020.

Ph.: 91-11- 43580781-84

Email : support@indiastatpublications.com

Website : <http://www.indiastatelections.com>

Online Book Store :

www.indiastatpublications.com

Report No. : AFB/KA-103-0124

ISBN : 978-93-5802-082-3

First Edition : January, 2018

Seventh Updated Edition : January, 2024

Price : Rs.11500/-

US\$ 310

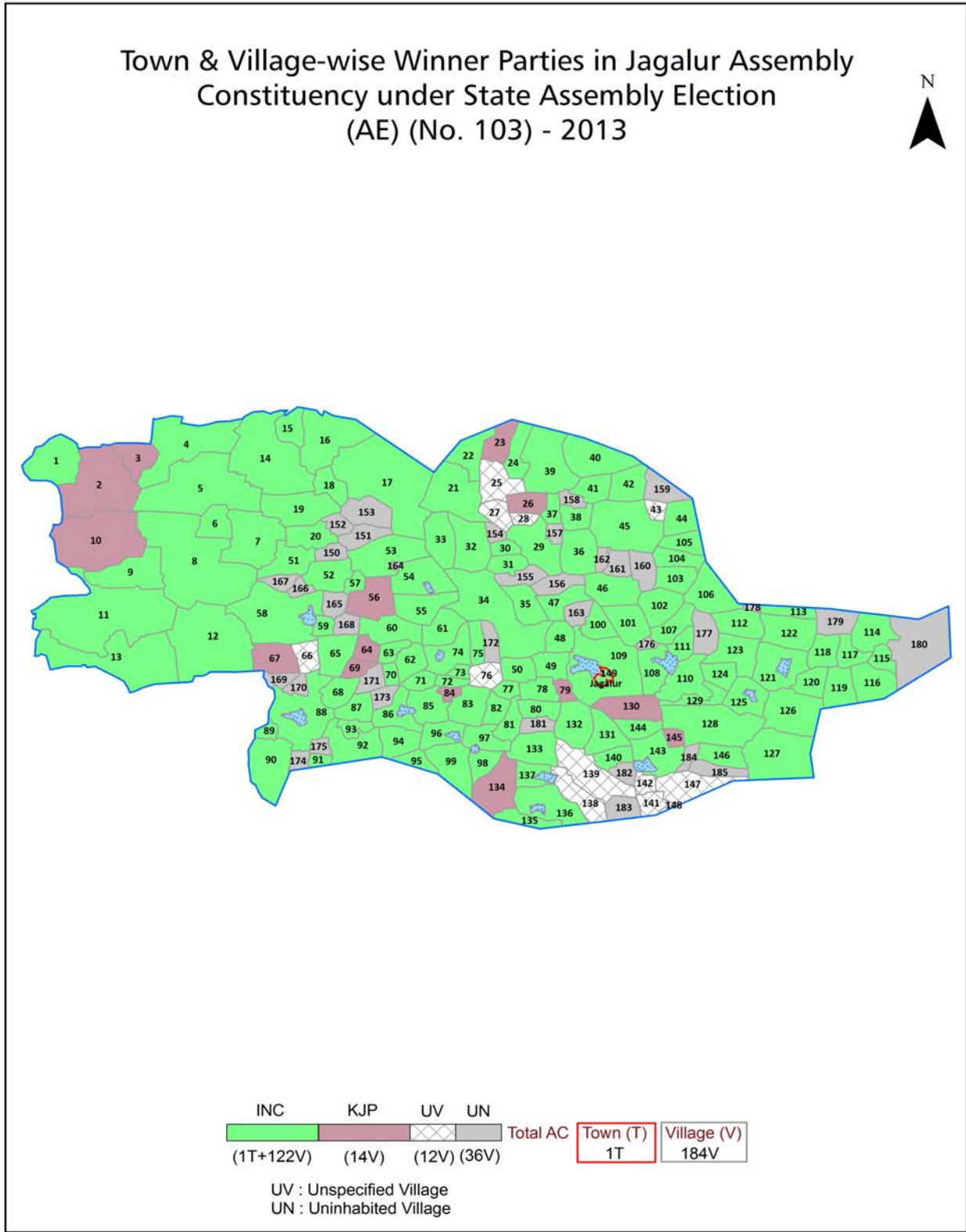
© Datanet India Pvt. Ltd.

All rights reserved. No part of this book may be reproduced, stored in a retrieval system or transmitted in any form or by any means, mechanical photocopying, photographing, scanning, recording or otherwise without the prior written permission of the publisher. Please refer to Disclaimer at page no. 232 for the use of this publication.

Printed in India

No.	Particulars	Page No.
	Introduction	
1	Assembly Constituency - (Vidhan Sabha) at a Glance Features of Assembly as per Delimitation Commission of India (2008)	1-2
	Location and Political Maps	
2	Location Map Boundaries of Assembly Constituency - (Vidhan Sabha) in District Boundaries of Assembly Constituency under Parliamentary Constituency - (Lok Sabha) Town & Village-wise Winner Parties- 2023, 2019, 2018, 2014, 2013 and 2009	3-11
	Administrative Setup (2011)	
3	District Sub-district Towns Villages Inhabited Villages Uninhabited Villages Village Panchayat Intermediate Panchayat	12-20
	Demographics (2011)	
4	Population Households Rural/Urban Population Towns and Villages by Population Size Sex Ratio (Total & 0-6 Years) Religious Population Social Population Literacy Rate	21-22
	Electoral Features	
5	Important Dates of Last Elections Held Electors by Gender Service Electors Voters Voters Turnout Polling Stations & Average Number of Electors per Polling Station Electors by Age Group Present Elected Representatives	23-28
	Historical Summary Election Results	
6	Vote Share of Major Parties Winning Margin (Number & Percentage) Polarity of Parties Summary Result of Assembly Segment of Parliamentary Elections 2019, 2014, 2009, 2004 and 1999 Summary Result of Assembly Elections 2023, 2018, 2013, 2008, 2004, 1999, 1994, 1989, 1985, 1983, 1978, 1972, 1967 and 1962	29-51
	Polling Station Level Election Results	
7	Name and Number of Polling Station 2023, 2019, 2018, 2014, 2013 and 2009 Polling Station-wise Electors, Voters & Voters Turnout 2023, 2019, 2018, 2014, 2013 and 2009 Polling Station wise Elections Results 2023, 2019, 2018, 2014, 2013 and 2009	52-212
	Share of Assembly Constituency	
8	Share of Assembly Constituency - (Vidhan Sabha) in State, District and Parliamentary Constituency - (Lok Sabha)	213
	Socio-Economic Amenities (2011)	
9	Access to Administrative Units Agricultural, Manufacturing and Industrial Commodities Demographic Indicators Education Health & Manpower Drinking Water Supply Sanitation Entertainment and Recreations Infrastructure Power Food Allocation Distribution and Marketing of Agriculture Commodities Infrastructure Transport and Road Infrastructure Communication Banking and Financial Services Land Use Irrigation Source	215-229
10	Abbreviation & Sources	230-231
11	Disclaimer	232

Location & Political Map



Administrative Setup

List of Village Panchayat & Intermediate Panchayat (Block) Name - 2011

Village Name	Village Panchayat Name	Intermediate Panchayat Name
Agasanahalli	Basavanakote	Jagalur
Anabur	Anabur	Jagalur
Anajigeri	Anajigeri	Harapanahalli
Arasinagundi	Thoraganatte	Jagalur
Arsikeri	Arsikeri	Harapanahalli
Asagodu	Asagodu	Jagalur
Baggenahalli	Bistuvalli	Jagalur
Bangarakkanagudda	Donnehalli	Jagalur
Basavanakote	Basavanakote	Jagalur
Basavapura	Devikere	Jagalur
Bennehalli	Kalledevarapura	Jagalur
Bharamasamudra	Hanumanthapura	Jagalur
Bidarakere	Bidarakere	Jagalur
Bilichodu	Bilichodu	Jagalur
Bistuvalli	Bistuvalli	Jagalur
Bommakkanahalli	Thoraganatte	Jagalur
Budihal	Hosakote	Harapanahalli
Bullanahalli	Bistuvalli	Jagalur
Byataganahalli	Anabur	Jagalur
Byranaikanahalli	Kenchenahalli	Jagalur
Chaduragolla	Halekal	Jagalur
Channapura	Devikere	Jagalur
Chatnihalli	Chatnihalli	Harapanahalli
Chikka Arakere	Guttidurga	Jagalur
Chikkabannihatti	Hosakere	Jagalur
Chikkabantahalli	Sokke	Jagalur
Chikkamallanahole	Hiremallanahole	Jagalur
Chikkammanahatti	Kenchenahalli	Jagalur
Chikka-Ujjini	Kyasanahalli	Jagalur

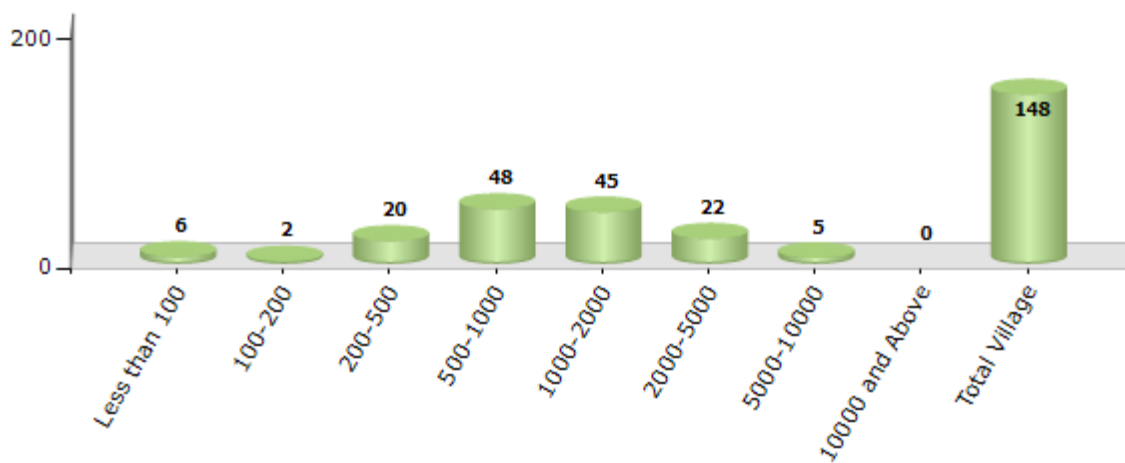
Contd....

Demographic

Number of Villages by Population Size - 2011

Less than 100	100-200	200-500	500-1000	1000-2000	2000-5000	5000-10000	10000 and Above	Total Village
6	2	20	48	45	22	5	0	148

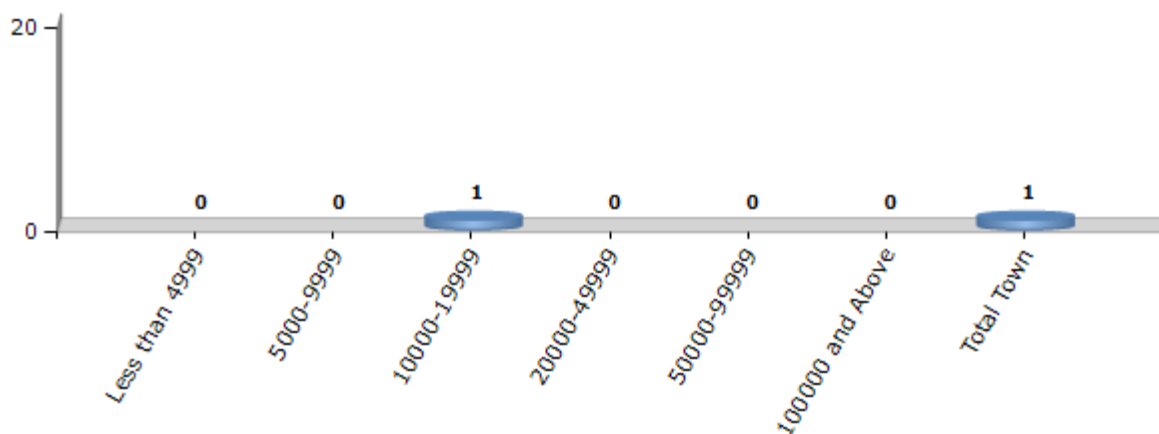
Number of Villages by Population Size - 2011



Number of Towns by Population Size - 2011

Less than 4999	5000-9999	10000-19999	20000-49999	50000-99999	100000 and Above	Total Town
0	0	1	0	0	0	1

Number of Towns by Population Size - 2011

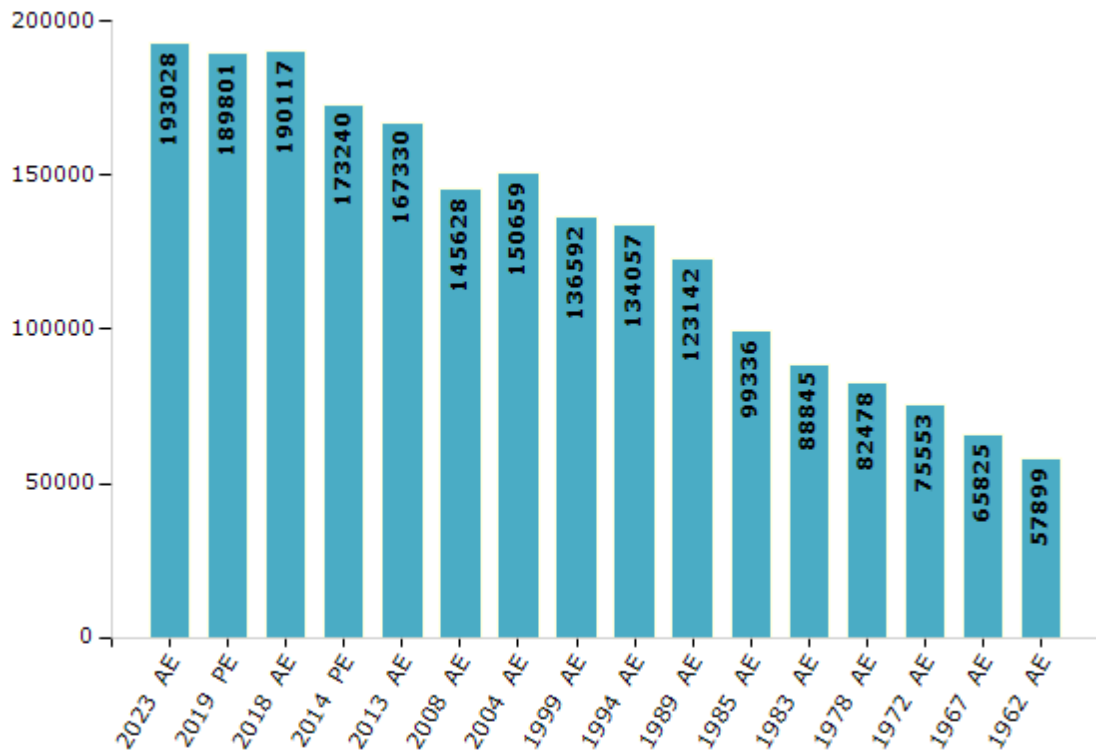


Electoral Features

Electors by Male & Female

Year	Male	Female	Others	Total	Year	Male	Female	Others	Total
2023 AE	97760	95257	11	193028	1999 AE	68009	68583	-	136592
2019 PE	96220	93571	10	189801	1994 AE	67321	66736	-	134057
2018 AE	96402	93705	10	190117	1989 AE	61360	61782	-	123142
2014 PE	88601	84626	13	173240	1985 AE	50244	49092	-	99336
2013 AE	85807	81523	0	167330	1983 AE	44699	44146	-	88845
2009 PE	-	-	-	-	1978 AE	41888	40590	-	82478
2008 AE	74921	70707	-	145628	1972 AE	38503	37050	-	75553
2004 PE	-	-	-	-	1967 AE	-	-	-	65825
2004 AE	75640	75019	-	150659	1962 AE	-	-	-	57899
1999 PE	-	-	-	-	1957 AE	-	-	-	-

Number of Electors

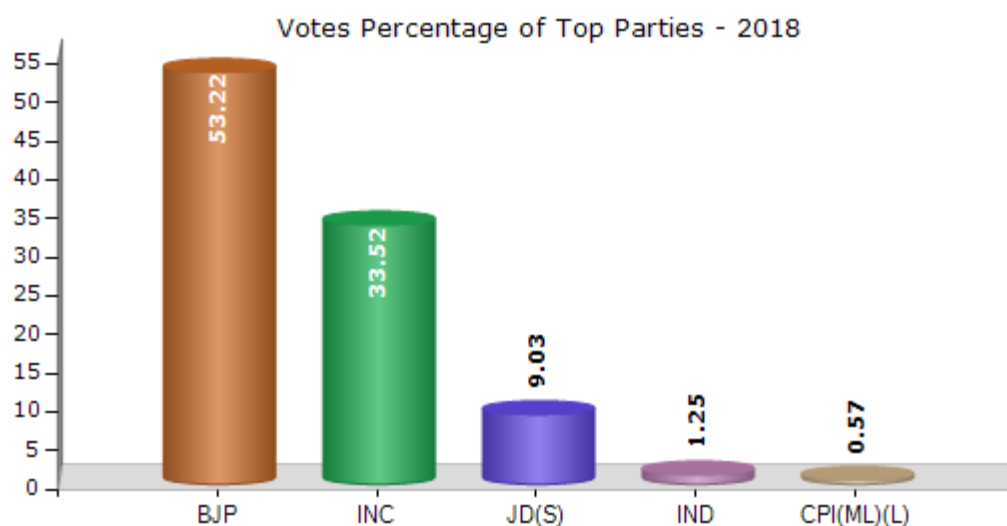


Note : AE : Assembly Election, PE : Assembly Segment of Parliamentary Election

Historical Summary Election Results

Summary Result of Assembly Election - 2018

Candidate Name	Party	Votes	Votes %
S.V.Ramachandra	BJP	78948	53.22
H.P.Rajesh	INC	49727	33.52
Devendrappa.B	JD(S)	13401	9.03
A.L.Pushpa Lakshmana Swamy	IND	1856	1.25
Ajjappa.T	CPI(ML)(L)	847	0.57
M. Nagendrappa	IND	531	0.36
M.B.Hanumanthappa	IND	509	0.34
P.Basavaraja	KRRS	464	0.31
B.H.Siddappa	SP	358	0.24
G.N.Bheemappa	IND	341	0.23
G.Kenchanagowda	IND	273	0.18
Chandranna	IND	225	0.15
	NOTA	855	0.58



Polling Station Level Election Results

Number and Name of Polling Stations (PS) (2023)

Number of Polling Stations	Name of Polling Stations	Number of Polling Stations	Name of Polling Stations
1	Government Advanced Senior Primary School, Jitinakatte	22	Government Senior Primary School Chikkabantanahalli
2	Government Senior Primary School Room No-1 Karakatte	23	Govt Junior Primary School Gopalpur
3	Government Senior Primary School, Room No-2, Karakatte	24	Government Advanced Senior Primary School Room No-1, Gadimakunte
4	Govt Junior Primary School Balenahalli	25	Government Advanced Senior Primary School Room No-2, Gadimakunte
5	Shri G.V.V.D.S. Primary School Araseikere-1	26	Government Advanced Senior Primary School Chikka Ujjini
6	Shri G.V.V. D.S. High School Room No. 2 Araseikere	27	Government Junior Primary School, Marikatte
7	Shri G.V.V.D.S. High School Room No. 3 Arsikere	28	Government Junior Primary School Tumbinakatte
8	Government Advanced Model Senior Primary School, Room No-1 Arsikere	29	Govt Senior High School Lakkampur
9	Government Advanced Model Senior Primary School, Room No-2 Araseikere	30	Government Advanced Senior Primary School, Yaralakatte
10	Government Advanced Model Senior Primary School Room No-3 Araseikere-2	31	Government Higher Primary School, Venkateshpur (H)
11	Government Junior Primary School, Thimmalapur	32	Government Senior Primary School Room No-1, Gurusiddapur
12	Government Model Senior Primary School (East) Basavankote-1	33	Government Senior Primary School Room No-2, Gurusiddapur
13	Sri Bommalingeshwar High School, Room No-1, Basavankote-2	34	Government Junior Primary School, Jadanakatte
14	Sri Bommalingeshwar High School, Room No.-2 Basavankote-2	35	Government Senior Primary School Room No-1 Siddiyanakote
15	Government Junior Primary School, Uddaboranahalli	36	Government Senior Primary School Room No-2 Siddiyanakote
16	Govt Junior Primary School Agsanahalli	37	Government Senior Primary School (New Building) Keregudihalli
17	Govt Senior Primary School Magadi	38	Govt Senior Primary School Hoskote
18	Shree Maruti Rural High School Room No-1, Sokke-1	39	Government Senior Primary School Tavatur Tanda
19	Shree Maruti Rural High School Room No-2 Sokke-1	40	Government Junior Primary School Nelagondanahalli
20	Government Model Senior Primary School.Room No-1, Sokke-2	41	Government Senior Primary School Room No - 1 Taudur
21	Government Model Senior Primary School.Room No-2, Sokke-2	42	Government Senior Primary School Room No - 2 Taudur

Contd....

Polling Station Level Election Results

Polling Station-wise Votes Secured by Overall Top Five Parties in Jagalur Assembly in Assembly Election (AE) under Davanagere Parliamentary Constituency in Karnataka (2023)

Number of Polling Station	Winner - B. Devendrappa (INC)	Runner-up - S.V. Ramachandra (BJP)	3rd - H.P. Rajesh (IND)	4th - Mallapura Devaraj (JD(S))	5th - Bheemappa. G.N (IND)	NOTA	Other	Total Votes Secured
36	151	189	134	7	5	7	7	500
37	297	382	153	14	3	4	9	862
38	204	420	198	12	4	7	10	855
39	359	240	78	3	2	9	3	694
40	86	150	65	6	4	1	2	314
41	168	214	126	5	3	9	4	529
42	265	154	91	6	2	3	5	526
43	237	237	423	6	4	16	5	928
44	418	377	127	3	0	1	5	931
45	177	115	99	5	4	9	8	417
46	129	379	377	17	7	9	3	921
47	64	145	158	2	2	8	0	379
48	55	325	186	7	3	3	5	584
49	115	331	357	11	8	8	16	846
50	45	104	156	1	0	0	2	308
51	86	315	339	4	7	25	17	793
52	65	375	285	8	2	8	6	749
53	25	229	152	6	1	6	6	425
54	337	41	67	1	1	0	1	448
55	179	245	293	12	7	19	4	759
56	89	109	89	2	0	0	1	290
57	318	340	326	16	4	8	5	1017
58	243	192	246	11	8	3	7	710
59	223	157	308	6	3	9	7	713
60	219	194	227	19	5	6	11	681
61	272	293	379	8	13	5	6	976
62	170	213	232	11	6	1	3	636
63	157	144	240	9	1	5	7	563
64	199	199	167	9	4	6	9	593
65	100	129	129	6	7	3	4	378
66	125	184	276	8	0	8	5	606
67	117	234	136	8	4	10	14	523
68	101	298	211	6	4	7	8	635
69	197	249	124	7	3	2	7	589
70	282	130	205	4	5	15	11	652

Contd....

Polling Station Level Election Results

Winner, Runner-up and 3rd Party Position & Winning Margin According to Polling Stations in Jagalur Assembly in Assembly Election (AE) under Davanagere Parliamentary Constituency in Karnataka (2023)

Polling Station Number	Winner Party	Winner Votes (%)	Runner-up Party	Runner-up Votes (%)	Winning Margin Votes (%)	Third Party	Third Party Votes (%)	Other Votes (%)
71	INC	212 (42.32)	IND (H)	179 (35.73)	33 (6.59)	BJP	92 (18.36)	18 (3.59)
72	IND (H)	436 (40.67)	BJP	416 (38.81)	20 (1.86)	INC	176 (16.42)	44 (4.1)
73	IND (H)	404 (38.85)	INC	400 (38.46)	4 (0.39)	BJP	206 (19.81)	30 (2.88)
74	BJP	136 (43.04)	IND (H)	86 (27.22)	50 (15.82)	INC	78 (24.68)	16 (5.06)
75	INC	191 (34.85)	BJP	173 (31.57)	18 (3.28)	IND (H)	150 (27.37)	34 (6.2)
76	BJP	493 (45.19)	INC	284 (26.03)	209 (19.16)	IND (H)	264 (24.2)	50 (4.58)
77	BJP	284 (38.59)	IND (H)	262 (35.6)	22 (2.99)	INC	163 (22.15)	27 (3.67)
78	INC	119 (45.95)	IND (H)	89 (34.36)	30 (11.59)	BJP	33 (12.74)	18 (6.95)
79	INC	305 (43.08)	IND (H)	199 (28.11)	106 (14.97)	BJP	182 (25.71)	22 (3.11)
80	INC	127 (58.8)	IND (H)	44 (20.37)	83 (38.43)	BJP	35 (16.2)	10 (4.63)
81	INC	247 (39.14)	IND (H)	193 (30.59)	54 (8.55)	BJP	149 (23.61)	42 (6.66)
82	IND (H)	436 (48.66)	INC	192 (21.43)	244 (27.23)	BJP	181 (20.2)	87 (9.71)
83	IND (H)	329 (52.31)	INC	133 (21.14)	196 (31.17)	BJP	127 (20.19)	40 (6.36)
84	BJP	289 (34.61)	INC	254 (30.42)	35 (4.19)	IND (H)	248 (29.7)	44 (5.27)
85	INC	408 (43.36)	IND (H)	271 (28.8)	137 (14.56)	BJP	217 (23.06)	45 (4.78)
86	IND (H)	273 (44.54)	BJP	174 (28.38)	99 (16.16)	INC	144 (23.49)	22 (3.59)
87	BJP	82 (55.78)	INC	55 (37.41)	27 (18.37)	IND (H)	9 (6.12)	1 (0.68)
88	INC	299 (40.9)	BJP	255 (34.88)	44 (6.02)	IND (H)	138 (18.88)	39 (5.34)
89	IND (H)	239 (43.14)	BJP	213 (38.45)	26 (4.69)	INC	73 (13.18)	29 (5.23)
90	INC	342 (57.97)	IND (H)	145 (24.58)	197 (33.39)	BJP	86 (14.58)	17 (2.88)
91	INC	382 (39.71)	BJP	313 (32.54)	69 (7.17)	IND (H)	222 (23.08)	45 (4.68)
92	BJP	439 (50.46)	IND (H)	261 (30)	178 (20.46)	INC	155 (17.82)	15 (1.72)
93	BJP	150 (50.68)	IND (H)	88 (29.73)	62 (20.95)	INC	41 (13.85)	17 (5.74)
94	BJP	339 (50.67)	IND (H)	159 (23.77)	180 (26.9)	INC	153 (22.87)	18 (2.69)
95	INC	212 (36.3)	BJP	204 (34.93)	8 (1.37)	IND (H)	149 (25.51)	19 (3.25)
96	INC	439 (55.92)	BJP	163 (20.76)	276 (35.16)	IND (H)	115 (14.65)	68 (8.66)
97	BJP	264 (34.69)	INC	239 (31.41)	25 (3.28)	IND (H)	195 (25.62)	63 (8.28)
98	BJP	316 (41.09)	IND (H)	259 (33.68)	57 (7.41)	INC	143 (18.6)	51 (6.63)
99	IND (H)	239 (43.45)	BJP	220 (40)	19 (3.45)	INC	56 (10.18)	35 (6.36)
100	BJP	197 (42.18)	IND (H)	194 (41.54)	3 (0.64)	INC	64 (13.7)	12 (2.57)
101	INC	205 (40.67)	BJP	183 (36.31)	22 (4.36)	IND (H)	101 (20.04)	15 (2.98)
102	INC	315 (52.33)	IND (H)	178 (29.57)	137 (22.76)	BJP	90 (14.95)	19 (3.16)
103	IND (H)	447 (43.44)	INC	356 (34.6)	91 (8.84)	BJP	185 (17.98)	41 (3.98)
104	INC	373 (66.02)	IND (H)	145 (25.66)	228 (40.36)	BJP	41 (7.26)	6 (1.06)
105	BJP	288 (38.45)	IND (H)	282 (37.65)	6 (0.8)	INC	149 (19.89)	30 (4.01)

Contd....

Socio-Economic Amenities - Rural

Access to Education Facilities

Particulars	Number of Village (% of Population)				
	Available	Not Available	If Not Available (Distance of Nearest Facility)		
			A	B	C
Govt. Primary School	140 (99)	8 (1)	7 (0)	0 (0)	0 (0)
Private Primary School	16 (25)	132 (75)	0 (0)	0 (0)	0 (0)
Govt. Middle School	99 (88)	49 (12)	29 (8)	17 (3)	0 (0)
Private Middle School	12 (16)	136 (84)	1 (0)	0 (0)	0 (0)
Govt. Secondary School	24 (29)	124 (71)	68 (26)	32 (16)	5 (2)
Private Secondary School	13 (24)	135 (76)	5 (2)	3 (3)	0 (0)
Govt. Senior Secondary School	5 (8)	143 (92)	24 (10)	69 (47)	36 (18)
Private Senior Secondary School	4 (9)	144 (91)	5 (4)	5 (4)	0 (0)
Govt. Arts and Science Degree College	0 (0)	148 (100)	9 (4)	36 (19)	98 (72)
Private Arts and Science Degree College	0 (0)	148 (100)	0 (0)	3 (3)	2 (2)
Govt. Engineering College	0 (0)	148 (100)	0 (0)	0 (0)	121 (85)
Private Engineering College	0 (0)	148 (100)	0 (0)	0 (0)	27 (15)
Govt. Medicine College	0 (0)	148 (100)	23 (18)	15 (9)	88 (62)
Private Medicine College	0 (0)	148 (100)	2 (1)	1 (0)	19 (10)
Govt. Management Institute	0 (0)	148 (100)	1 (0)	0 (0)	123 (86)
Private Management Institute	0 (0)	148 (100)	0 (0)	0 (0)	21 (12)
Govt. Polytechnic	0 (0)	148 (100)	0 (0)	0 (0)	129 (89)
Private Polytechnic	0 (0)	148 (100)	0 (0)	0 (0)	19 (11)
Govt. Vocational Training School/ITI	0 (0)	148 (100)	12 (5)	28 (15)	85 (60)
Private Vocational Training School/ITI	2 (5)	146 (95)	0 (0)	1 (0)	20 (15)
Govt. Non Formal Training Centre	0 (0)	148 (100)	10 (4)	28 (14)	99 (72)
Private Non Formal Training Centre	2 (4)	146 (96)	2 (1)	0 (0)	7 (4)
Govt. School For Disabled	0 (0)	148 (100)	3 (1)	19 (9)	118 (85)
Private School For Disabled	1 (1)	147 (99)	0 (0)	1 (1)	6 (3)
Government Others	0 (0)	148 (100)	6 (3)	6 (3)	116 (86)
Private Others	0 (0)	148 (100)	3 (2)	1 (0)	16 (7)

Note : Distance A : Less than 5 km; B : Between 5-10 km; C : 10+ km.; Source : Data Analysis is based on 2011 Census.

DISCLAIMER

The Terms of Use and Disclaimer of Datanet India Private Limited (hereinafter referred to as "Datanet") for use of this analysis report of **Jagalur Assembly Constituency (Jagalur Vidhan Sabha) :-**

1. **Assembly Factbook™** is a Registered Trade Mark owned by Datanet.
2. All the maps are sketched and graphical representation only and have not been drawn to the scale and also not to represent the actual geographical area or boundary of the unit.
3. The data for the aforesaid analysis is based on authentic sources and has been culled from the various publications of Census, CSO and NSSO for district and block level data, various central and state government departments, Central & State Elections Commissions and the concerned Returning Officers' releases, Electoral Rolls, Election results and allied publications, internal assessment, surveys, estimates and analysis. Therefore, certain adjustment of data at micro level may have been done to arrive closer to the macro data.
4. Data have been provided on an "As Is" and "As AVAILABLE" basis
5. The colours shown in the maps or diagram and charts of a particular party, alliance or AC are indicative and do not represent them.
6. This publication which includes maps, sheets, graphs and data would be the property under copyright of Datanet only. The user may use these for its internal study, analysis and research purposes. It's public display, re-selling or any commercial uses by the user are not allowed.
7. Datanet has taken due care and caution in compilation and processing of data and allied information, but does not guarantee the accuracy, adequacy or completeness of any information/analysis and will be not responsible for any errors or omissions or for the results obtained from the use of such information/analysis.
8. All the contents for the publication have been culled from various authentic sources and Datanet reasonably believes such sources to be reliable, but does not make any representations, express or implied as to the accuracy or fitness of use of such information. The information or contents of the information/analysis do not constitute advice and should not be relied upon in making (or refraining from making) any decision. Any reliance placed upon the information provided by Datanet is the sole responsibility and strictly at the user's risk.
9. In no event will Datanet be liable for any damages (including, without limitation, damages for loss of business projects, or loss of profits) arising in contract, tort or otherwise from the use of or inability to use any of its contents, or from any action taken (or refrained from being taken) as a result of using the analysis or any of its contents. Datanet its directors, owners, editors, officials, employees, distributor and agents or any associate will not be liable for any errors in the information contained or any consequences arising from the use of the contents of the provided information/analysis.
10. If any provision of these terms and conditions is held invalid or illegal or unenforceable for any reason by any court of competent jurisdiction, such provision shall be severed and the remainder of provisions of the terms and conditions shall continue in full force and effect as if the Term of Use had been executed with the invalid, illegal or unenforceable provision eliminated.
11. If there are any discrepancies in the information provided, please bring it to attention of Datanet for suitable rectification measures.

Buy Online This Complete Book At
Datanet India eBooks Store

www.indiastatpublications.com

or go directly at

[http://www.indiastatpublications.com/
Assembly_factbook/Karnataka/Davanagere/ Jagalur](http://www.indiastatpublications.com/Assembly_factbook/Karnataka/Davanagere/Jagalur)

 **indiastat**elections

ISBN : 978-93-5802-082-3



9 789358 1020823