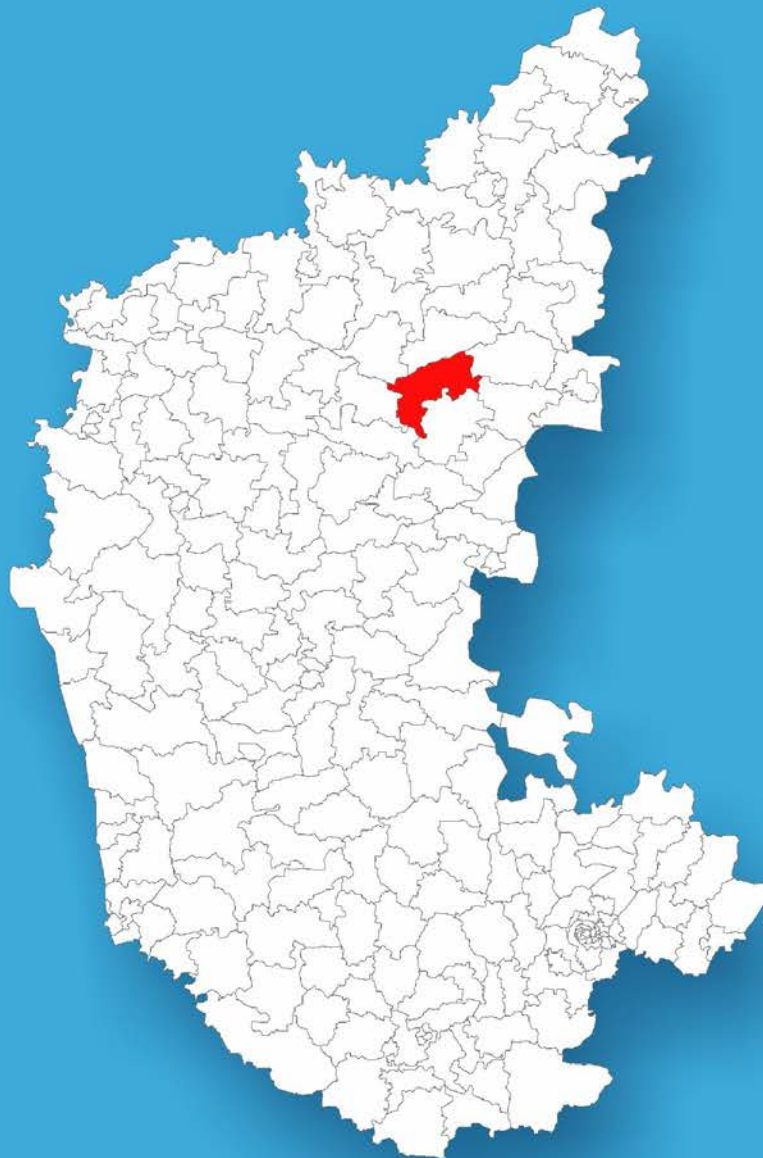




Karnataka

Assembly Factbook™

Lingsugur Assembly Constituency



Key Electoral Data of Lingsugur
Assembly Constituency (Vidhan Sabha)

Karnataka

Assembly Factbook™

Lingsugur Assembly Constituency



Lingsugur Vidhan Sabha

Editor & Director

Dr. R.K. Thukral

Research Editor

Dr. Shafeeq Rahman

Compiled, Researched and Published by Datanet India Pvt. Ltd.

D-100, 1st Floor,

Okhla Industrial Area, Phase-I,

New Delhi- 110020.

Ph.: 91-11- 43580781-84

Email : support@india-stat-publications.com

Website : <http://www.india-statelections.com>

Online Book Store :

www.india-stat-publications.com

Report No. : AFB/KA-057-0124

ISBN : 978-93-5802-236-0

First Edition : January, 2018

Seventh Updated Edition : January, 2024

Price : Rs.11500/-

US\$ 310

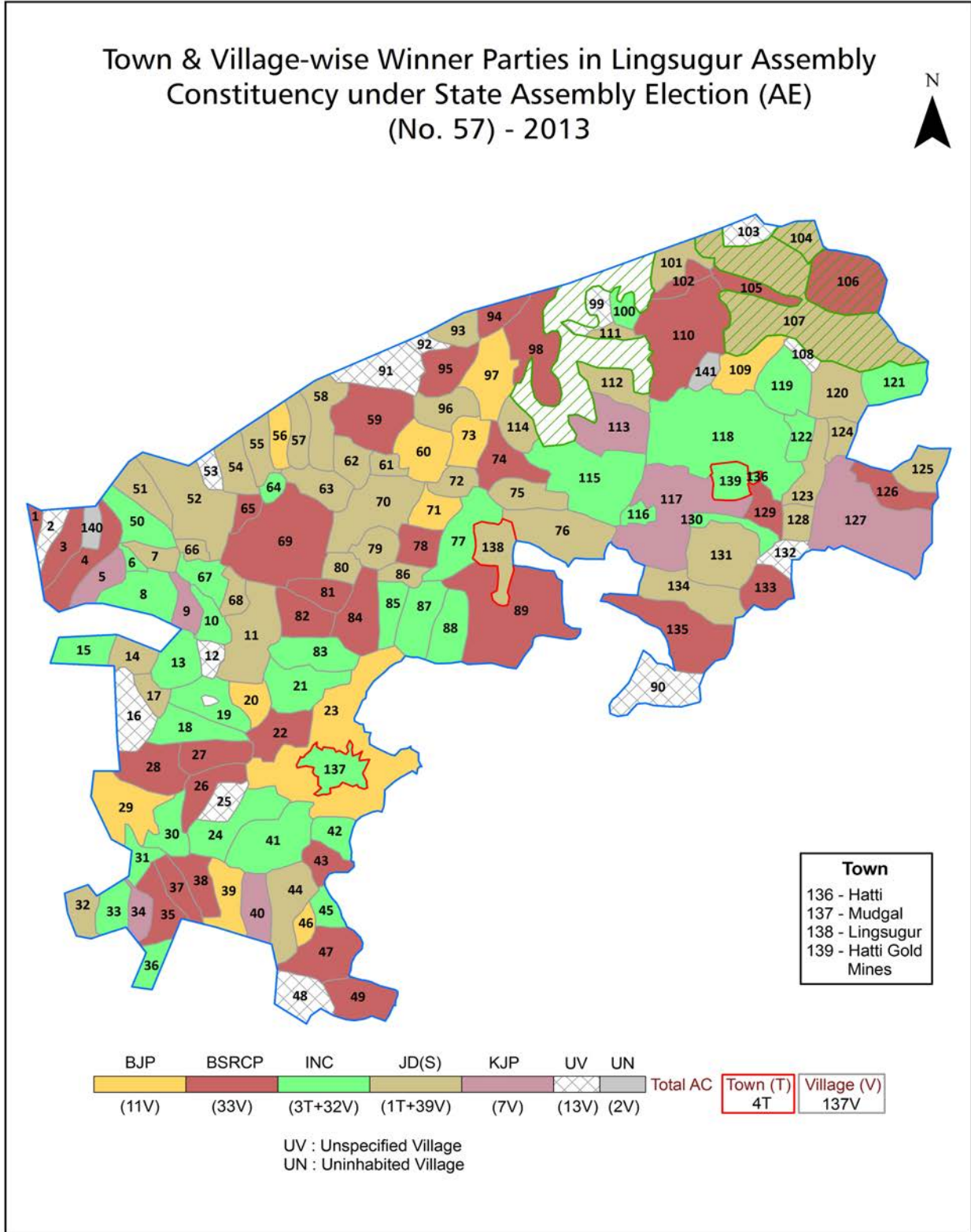
© Datanet India Pvt. Ltd.

All rights reserved. No part of this book may be reproduced, stored in a retrieval system or transmitted in any form or by any means, mechanical photocopying, photographing, scanning, recording or otherwise without the prior written permission of the publisher. Please refer to Disclaimer at page no. 227 for the use of this publication.

Printed in India

No.	Particulars	Page No.
	Introduction	
1	Assembly Constituency - (Vidhan Sabha) at a Glance Features of Assembly as per Delimitation Commission of India (2008)	1-2
	Location and Political Maps	
2	Location Map Boundaries of Assembly Constituency - (Vidhan Sabha) in District Boundaries of Assembly Constituency under Parliamentary Constituency - (Lok Sabha) Town & Village-wise Winner Parties- 2023, 2019, 2018, 2014, 2013 and 2009	3-11
	Administrative Setup (2011)	
3	District Sub-district Towns Villages Inhabited Villages Uninhabited Villages Village Panchayat Intermediate Panchayat	12-19
	Demographics (2011)	
4	Population Households Rural/Urban Population Towns and Villages by Population Size Sex Ratio (Total & 0-6 Years) Religious Population Social Population Literacy Rate	20-21
	Electoral Features	
5	Important Dates of Last Elections Held Electors by Gender Service Electors Voters Voters Turnout Polling Stations & Average Number of Electors per Polling Station Electors by Age Group Present Elected Representatives	22-27
	Historical Summary Election Results	
6	Vote Share of Major Parties Winning Margin (Number & Percentage) Polarity of Parties Summary Result of Assembly Segment of Parliamentary Elections 2019, 2014, 2009, 2004 and 1999 Summary Result of Assembly Elections 2023, 2018, 2013, 2008, 2004, 1999, 1994, 1989, 1985, 1983, 1978, 1972, 1967, 1962 and 1957	28-51
	Polling Station Level Election Results	
7	Name and Number of Polling Station 2023, 2019, 2018, 2014, 2013 and 2009 Polling Station-wise Electors, Voters & Voters Turnout 2023, 2019, 2018, 2014, 2013 and 2009 Polling Station wise Elections Results 2023, 2019, 2018, 2014, 2013 and 2009	52-207
	Share of Assembly Constituency	
8	Share of Assembly Constituency - (Vidhan Sabha) in State, District and Parliamentary Constituency - (Lok Sabha)	208
	Socio-Economic Amenities (2011)	
9	Access to Administrative Units Agricultural, Manufacturing and Industrial Commodities Demographic Indicators Education Health & Manpower Drinking Water Supply Sanitation Entertainment and Recreations Infrastructure Power Food Allocation Distribution and Marketing of Agriculture Commodities Infrastructure Transport and Road Infrastructure Communication Banking and Financial Services Land Use Irrigation Source	210-224
10	Abbreviation & Sources	225-226
11	Disclaimer	227

Location & Political Map



Administrative Setup

List of Village Panchayat & Intermediate Panchayat (Block) Name - 2011

Village Name	Village Panchayat Name	Intermediate Panchayat Name
Adapur	Bannigol	Lingsugur
Adavibhavi	Eachanhal	Lingsugur
Advibhavi (Mudgal)	Kachapur	Lingsugur
Aidanhal	Kalapur	Lingsugur
Aidbhavi	Devarabhupur	Lingsugur
Amdihal	Amdihal	Lingsugur
Anahosur	Anahosur	Lingsugur
Ankanhal	Nagaral	Lingsugur
Anwari	Anwari	Lingsugur
Arya-Bhogapur	Hunoor	Lingsugur
Ashihal	Uppar Nandihal	Lingsugur
Baiyapur	Baiyapur	Lingsugur
Bandebhavi	Goudur	Lingsugur
Bandisunkapur	Baiyapur	Lingsugur
Bannigol	Bannigol	Lingsugur
Basapur	Sante-Kellur	Lingsugur
Bellihal	Amadihal	Lingsugur
Benchaldoddi	Goudur	Lingsugur
Bendona	Anahosur	Lingsugur
Bhogapur	Baiyapur	Lingsugur
Bhupur	Mavinabhai	Lingsugur
Bommanhal	Baiyapur	Lingsugur
Byalihal	Hunoor	Lingsugur
Chattar	Naglapur	Lingsugur
Chick-Hesarur	Sarjapur	Lingsugur
Chikka Nagnur	Gejjelagatta	Lingsugur
Chitranel	Kachapur	Lingsugur
Chittapur	Narakaladinni	Lingsugur
Chukanahatti	Anwari	Lingsugur

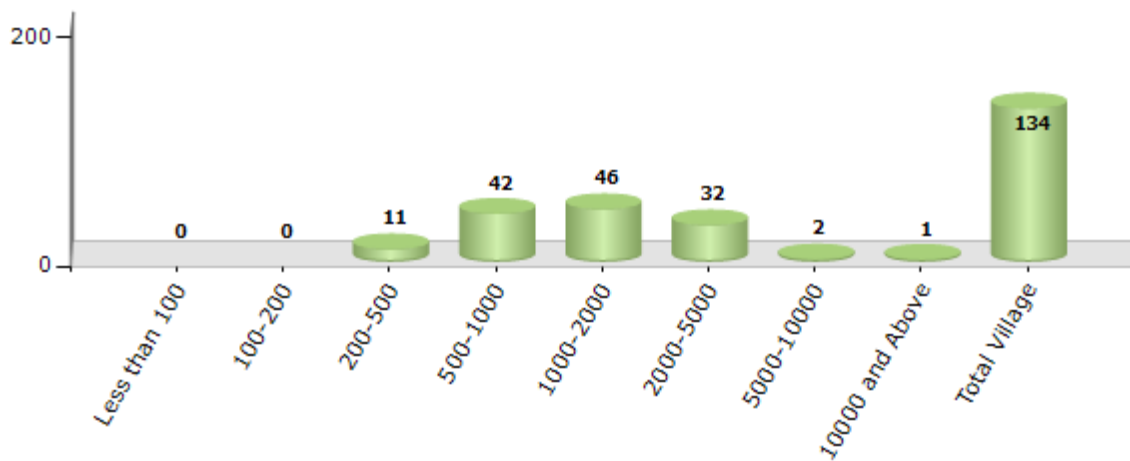
Contd....

Demographic

Number of Villages by Population Size - 2011

Less than 100	100-200	200-500	500-1000	1000-2000	2000-5000	5000-10000	10000 and Above	Total Village
0	0	11	42	46	32	2	1	134

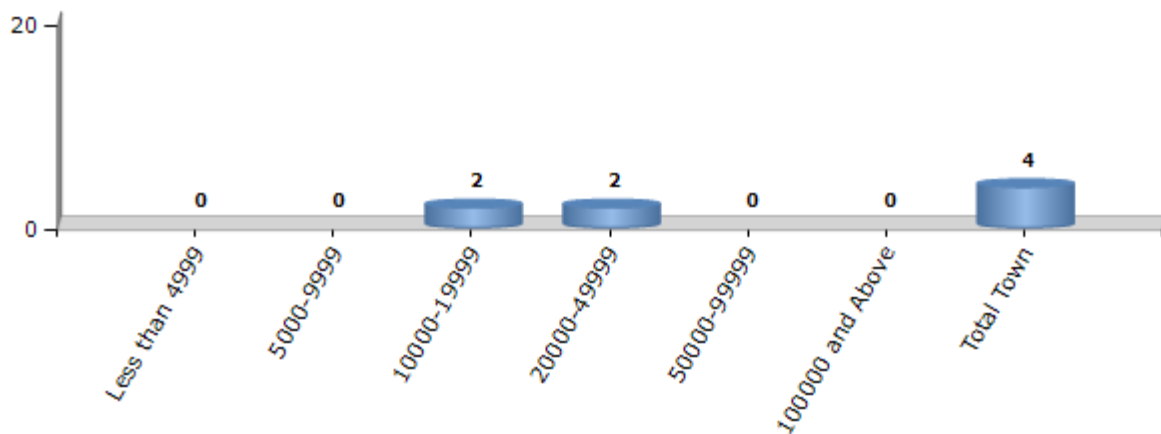
Number of Villages by Population Size - 2011



Number of Towns by Population Size - 2011

Less than 4999	5000-9999	10000-19999	20000-49999	50000-99999	100000 and Above	Total Town
0	0	2	2	0	0	4

Number of Towns by Population Size - 2011

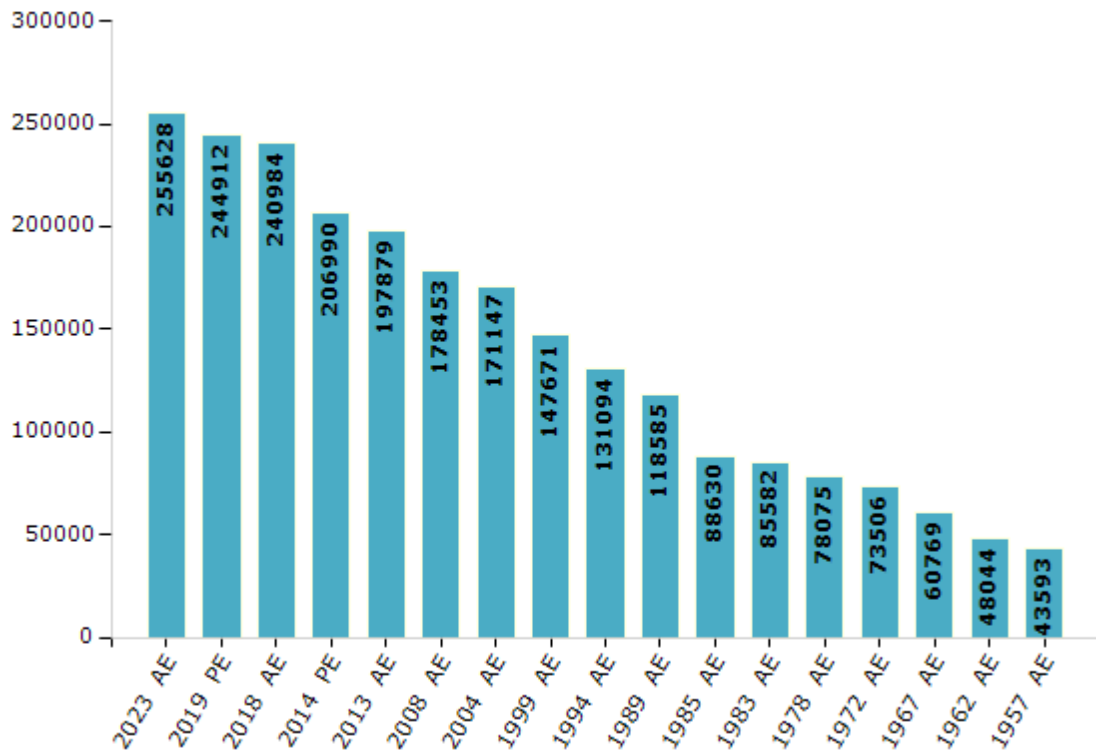


Electoral Features

Electors by Male & Female

Year	Male	Female	Others	Total	Year	Male	Female	Others	Total
2023 AE	127082	128537	9	255628	1999 AE	74167	73504	-	147671
2019 PE	121718	123185	9	244912	1994 AE	64961	66133	-	131094
2018 AE	120143	120831	10	240984	1989 AE	58776	59809	-	118585
2014 PE	105211	101772	7	206990	1985 AE	43090	45540	-	88630
2013 AE	100919	96951	9	197879	1983 AE	41454	44128	-	85582
2009 PE	-	-	-	-	1978 AE	37805	40270	-	78075
2008 AE	89088	89365	-	178453	1972 AE	36723	36783	-	73506
2004 PE	-	-	-	-	1967 AE	-	-	-	60769
2004 AE	85586	85561	-	171147	1962 AE	-	-	-	48044
1999 PE	-	-	-	-	1957 AE	-	-	-	43593

Number of Electors

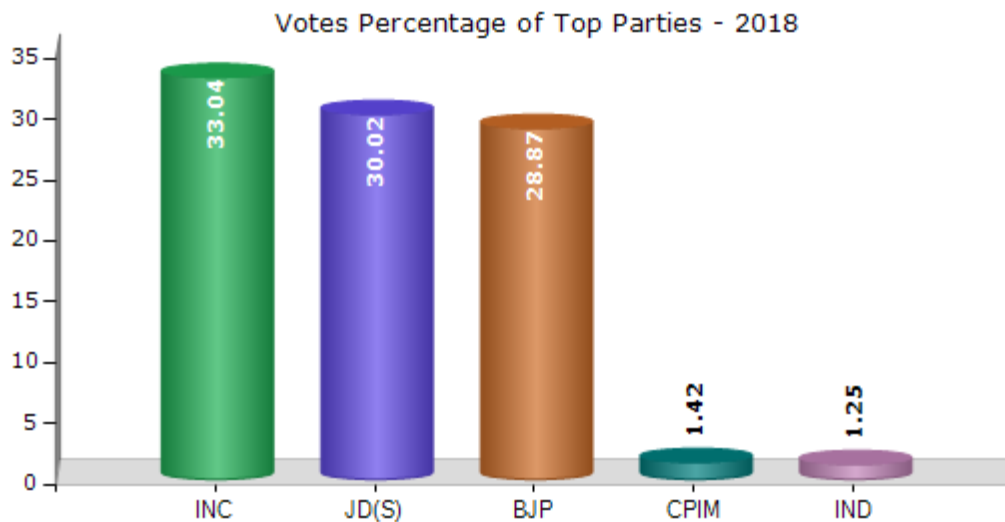


Note : AE : Assembly Election, PE : Assembly Segment of Parliamentary Election

Historical Summary Election Results

Summary Result of Assembly Election - 2018

Candidate Name	Party	Votes	Votes %
D. S. Hoolageri	INC	54230	33.04
Bandi.Siddu	JD(S)	49284	30.02
Manappa D Vajjal	BJP	47385	28.87
R Manasayya	CPIM	2334	1.42
A Balaswamy Kodli	IND	2056	1.25
Hanumanta Karekallu	INCP	1627	0.99
Somalinga Dubari	IND	1359	0.83
Shivaputra Chaluvadi	IND	1301	0.79
Shrinivas Bhovi	IND	1221	0.74
Nagaraj Moti	IND	657	0.4
Honnappa	AIMEP	621	0.38
	NOTA	2074	1.26



Polling Station Level Election Results

Number and Name of Polling Stations (PS) (2023)

Number of Polling Stations	Name of Polling Stations	Number of Polling Stations	Name of Polling Stations
1	Government Senior Primary School, Old Building, East Side, Paidoddy	22	Government Type Senior Primary School Building (East Side) Old Building Gurugunta
2	Government Senior Primary School New Building (West Side) Paidoddy	23	Government Type Senior Primary School Building (West Side) Old Building Gurugunta
3	Government Senior Primary School Rayadurga	24	Government Junior Primary School Building (East Side) Bandebhavi
4	Govt Senior Primary School Thanamankala	25	Government Junior Primary School Building West Side Bandebhavi
5	Government Junior Primary School Building Golapally	26	Government Senior Primary School Building East Side Guntagola
6	Government Senior Primary School Building (East Side) Yarjanthi	27	Government Senior Primary School Building West Side Guntagola
7	Government Senior Primary School Building (West Wing) Yarjanthi	28	Government Junior Primary School Building Parampura
8	Government Senior Primary School Building (West Side) Yarájanti	29	Gram Panchayat Building Devarabhoopur
9	Government Senior Primary School (P.Bhag) Idabhavi	30	Government Senior Primary School East Part Devarabhoopur
10	Government Senior Primary School Building Idabhavi	31	Upgraded Government Senior Primary School Building West Side Devarabhoopur
11	Gram Panchayat Office Building (West Side) Gurugunta	32	Government Senior Primary School Building, Benchaladoddy
12	Government Senior Primary School New Building Gurugunta	33	Government Junior Primary School Building Benchaladoddy Tanda
13	Government Senior Primary Girls School Building (West Wing) Gurugunta	34	Government Senior Primary School Building (South Side) Gaudur
14	Government Senior Primary Girls School Building (East Side) Gurugunta	35	Government Senior Primary School Building (North Side) Gaudur
15	Government Senior Primary Girls School Building (East Side) Gurugunta	36	Government Senior Primary School Building (South Side) Gaudur
16	Government Senior Primary Girls School Building (West Wing) Gurugunta	37	Gram Panchayat Building Gaudur
17	Government Pre-Graduate College High School Building West Side Gurugunta	38	Government Senior Primary School New Building Machanur-1
18	Government Pre-Graduation College High School Building East Side Gurugunta	39	Government Senior Primary School New Building Machanur-2
19	Government Type Senior Primary School West Side Old Building Gurugunta	40	Government Type Senior Primary School New Building Yelagatta
20	Government Type Senior Primary School East Part Old Building Gurugunta	41	Government Type Senior Primary School New Building Yelagatta
21	Government Urdu Senior Primary School Gurugunta	42	Government Junior Primary School Building Kaddargaddi

Contd....

Polling Station Level Election Results

Polling Station-wise Votes Secured by Overall Top Five Parties in Lingsugur Assembly in Assembly Election (AE) under Raichur Parliamentary Constituency in Karnataka (2023)

Number of Polling Station	Winner - Manappa D Vajjal (BJP)	Runner-up - D.S. Hulageri (INC)	3rd - Bandi Shiddu (JD(S))	4th - R.Rudraiah (KRPP)	5th - Anilkumar D.Janappa Hirenaganoor (BSP)	NOTA	Other	Total Votes Secured
36	257	139	116	130	4	10	11	667
37	200	135	387	39	13	12	25	811
38	180	180	52	18	1	0	3	434
39	167	190	69	34	8	3	10	481
40	188	287	121	86	3	6	6	697
41	348	214	263	46	5	9	12	897
42	69	76	169	9	8	8	16	355
43	149	69	272	18	6	4	14	532
44	260	313	235	19	11	3	17	858
45	97	85	153	5	6	6	6	358
46	246	213	121	29	3	6	10	628
47	388	114	79	36	16	10	6	649
48	358	89	64	15	4	13	7	550
49	533	32	262	75	9	9	11	931
50	352	76	284	135	24	13	23	907
51	288	108	101	232	5	6	5	745
52	195	44	119	182	4	5	8	557
53	207	176	172	195	8	6	10	774
54	157	352	148	135	2	5	8	807
55	215	238	63	17	3	4	8	548
56	132	334	80	28	3	4	4	585
57	257	158	103	98	4	7	14	641
58	262	101	246	57	3	2	2	673
59	222	96	197	26	0	2	6	549
60	90	127	196	10	0	3	5	431
61	102	197	198	20	1	2	7	527
62	53	361	138	36	3	1	3	595
63	130	230	110	48	7	0	2	527
64	82	187	128	117	23	3	10	550
65	202	241	235	82	1	2	16	779
66	142	170	150	25	2	5	2	496
67	160	210	132	23	6	5	6	542
68	216	373	211	71	7	4	8	890
69	126	484	201	95	3	3	13	925
70	55	354	102	47	8	8	0	574

Contd....

Polling Station Level Election Results

Winner, Runner-up and 3rd Party Position & Winning Margin According to Polling Stations in Lingsugur Assembly in Assembly Election (AE) under Raichur Parliamentary Constituency in Karnataka (2023)

Polling Station Number	Winner Party	Winner Votes (%)	Runner-up Party	Runner-up Votes (%)	Winning Margin Votes (%)	Third Party	Third Party Votes (%)	Other Votes (%)
71	INC	292 (63.62)	JD(S)	73 (15.9)	219 (47.72)	KRPP	65 (14.16)	29 (6.32)
72	INC	293 (47.49)	BJP	117 (18.96)	176 (28.53)	JD(S)	112 (18.15)	95 (15.4)
73	INC	254 (44.02)	BJP	138 (23.92)	116 (20.1)	JD(S)	96 (16.64)	89 (15.42)
74	BJP	149 (50)	INC	78 (26.17)	71 (23.83)	KRPP	53 (17.79)	18 (6.04)
75	INC	182 (57.23)	BJP	58 (18.24)	124 (38.99)	JD(S)	42 (13.21)	36 (11.32)
76	INC	170 (48.57)	BJP	79 (22.57)	91 (26)	JD(S)	54 (15.43)	47 (13.43)
77	INC	179 (51.44)	BJP	100 (28.74)	79 (22.7)	JD(S)	41 (11.78)	28 (8.05)
78	INC	122 (41.36)	BJP	100 (33.9)	22 (7.46)	JD(S)	47 (15.93)	26 (8.81)
79	BJP	134 (38.73)	INC	125 (36.13)	9 (2.6)	JD(S)	49 (14.16)	38 (10.98)
80	INC	135 (33.33)	BJP	120 (29.63)	15 (3.7)	JD(S)	68 (16.79)	82 (20.25)
81	INC	151 (39.63)	BJP	128 (33.6)	23 (6.03)	JD(S)	53 (13.91)	49 (12.86)
82	BJP	116 (31.78)	INC	113 (30.96)	3 (0.82)	KRPP	68 (18.63)	68 (18.63)
83	INC	197 (39.32)	BJP	165 (32.93)	32 (6.39)	JD(S)	73 (14.57)	66 (13.17)
84	INC	248 (53.33)	JD(S)	79 (16.99)	169 (36.34)	KRPP	69 (14.84)	69 (14.84)
85	INC	178 (52.98)	JD(S)	85 (25.3)	93 (27.68)	BJP	37 (11.01)	36 (10.71)
86	BJP	99 (42.86)	INC	71 (30.74)	28 (12.12)	KRPP	34 (14.72)	27 (11.69)
87	INC	103 (32.29)	BJP	82 (25.71)	21 (6.58)	JD(S)	65 (20.38)	69 (21.63)
88	JD(S)	275 (40.62)	BJP	197 (29.1)	78 (11.52)	INC	107 (15.81)	98 (14.48)
89	JD(S)	401 (50.82)	BJP	209 (26.49)	192 (24.33)	INC	144 (18.25)	35 (4.44)
90	INC	182 (31.01)	BJP	169 (28.79)	13 (2.22)	JD(S)	147 (25.04)	89 (15.16)
91	BJP	353 (46.02)	INC	322 (41.98)	31 (4.04)	JD(S)	73 (9.52)	19 (2.48)
92	BJP	247 (39.52)	INC	239 (38.24)	8 (1.28)	JD(S)	76 (12.16)	63 (10.08)
93	BJP	235 (43.44)	INC	170 (31.42)	65 (12.02)	JD(S)	105 (19.41)	31 (5.73)
94	BJP	289 (43.01)	JD(S)	183 (27.23)	106 (15.78)	INC	163 (24.26)	37 (5.51)
95	BJP	332 (50.23)	JD(S)	135 (20.42)	197 (29.81)	INC	128 (19.36)	66 (9.98)
96	BJP	354 (44.42)	JD(S)	266 (33.38)	88 (11.04)	INC	88 (11.04)	89 (11.17)
97	JD(S)	391 (42.87)	BJP	276 (30.26)	115 (12.61)	INC	161 (17.65)	84 (9.21)
98	INC	251 (32.81)	BJP	243 (31.76)	8 (1.05)	JD(S)	208 (27.19)	63 (8.24)
99	BJP	260 (29.38)	KRPP	241 (27.23)	19 (2.15)	JD(S)	204 (23.05)	180 (20.34)
100	BJP	284 (47.57)	INC	168 (28.14)	116 (19.43)	KRPP	90 (15.08)	55 (9.21)
101	KRPP	470 (44.47)	BJP	203 (19.21)	267 (25.26)	INC	169 (15.99)	215 (20.34)
102	BJP	374 (49.08)	INC	170 (22.31)	204 (26.77)	JD(S)	157 (20.6)	61 (8.01)
103	BJP	372 (40.88)	INC	266 (29.23)	106 (11.65)	KRPP	131 (14.4)	141 (15.49)
104	BJP	323 (46.68)	INC	214 (30.92)	109 (15.76)	JD(S)	112 (16.18)	43 (6.21)
105	INC	315 (44.06)	BJP	187 (26.15)	128 (17.91)	KRPP	111 (15.52)	102 (14.27)

Contd....

Socio-Economic Amenities - Rural

Access to Education Facilities

Particulars	Number of Village (% of Population)				
	Available	Not Available	If Not Available (Distance of Nearest Facility)		
			A	B	C
Govt. Primary School	133 (99)	1 (1)	1 (1)	0 (0)	0 (0)
Private Primary School	10 (18)	124 (82)	0 (0)	0 (0)	0 (0)
Govt. Middle School	104 (89)	30 (11)	23 (9)	6 (2)	0 (0)
Private Middle School	6 (13)	128 (87)	0 (0)	0 (0)	0 (0)
Govt. Secondary School	27 (36)	107 (64)	49 (26)	45 (28)	7 (6)
Private Secondary School	2 (2)	132 (98)	3 (2)	1 (0)	0 (0)
Govt. Senior Secondary School	5 (3)	129 (97)	20 (19)	61 (47)	25 (15)
Private Senior Secondary School	2 (3)	132 (97)	4 (2)	14 (8)	4 (4)
Govt. Arts and Science Degree College	0 (0)	134 (100)	7 (8)	33 (26)	93 (66)
Private Arts and Science Degree College	0 (0)	134 (100)	0 (0)	1 (0)	0 (0)
Govt. Engineering College	0 (0)	134 (100)	0 (0)	0 (0)	134 (100)
Private Engineering College	0 (0)	134 (100)	0 (0)	0 (0)	0 (0)
Govt. Medicine College	0 (0)	134 (100)	7 (5)	8 (5)	119 (90)
Private Medicine College	0 (0)	134 (100)	0 (0)	0 (0)	0 (0)
Govt. Management Institute	0 (0)	134 (100)	1 (0)	9 (8)	97 (76)
Private Management Institute	0 (0)	134 (100)	0 (0)	0 (0)	3 (1)
Govt. Polytechnic	0 (0)	134 (100)	4 (3)	30 (24)	100 (73)
Private Polytechnic	0 (0)	134 (100)	0 (0)	0 (0)	0 (0)
Govt. Vocational Training School/ITI	1 (0)	133 (100)	6 (6)	33 (25)	94 (68)
Private Vocational Training School/ITI	0 (0)	134 (100)	0 (0)	0 (0)	0 (0)
Govt. Non Formal Training Centre	0 (0)	134 (100)	4 (3)	30 (24)	100 (73)
Private Non Formal Training Centre	0 (0)	134 (100)	0 (0)	0 (0)	0 (0)
Govt. School For Disabled	0 (0)	134 (100)	3 (1)	16 (13)	115 (85)
Private School For Disabled	0 (0)	134 (100)	0 (0)	0 (0)	0 (0)
Government Others	1 (6)	133 (94)	0 (0)	0 (0)	131 (93)
Private Others	0 (0)	134 (100)	0 (0)	0 (0)	2 (1)

Note : Distance A : Less than 5 km; B : Between 5-10 km; C : 10+ km.; Source : Data Analysis is based on 2011 Census.

DISCLAIMER

The Terms of Use and Disclaimer of Datanet India Private Limited (hereinafter referred to as "Datanet") for use of this analysis report of **Lingsugur Assembly Constituency (Lingsugur Vidhan Sabha)** :-

1. **Assembly Factbook™** is a Registered Trade Mark owned by Datanet.
2. All the maps are sketched and graphical representation only and have not been drawn to the scale and also not to represent the actual geographical area or boundary of the unit.
3. The data for the aforesaid analysis is based on authentic sources and has been culled from the various publications of Census, CSO and NSSO for district and block level data, various central and state government departments, Central & State Elections Commissions and the concerned Returning Officers' releases, Electoral Rolls, Election results and allied publications, internal assessment, surveys, estimates and analysis. Therefore, certain adjustment of data at micro level may have been done to arrive closer to the macro data.
4. Data have been provided on an "As Is" and "As AVAILABLE" basis
5. The colours shown in the maps or diagram and charts of a particular party, alliance or AC are indicative and do not represent them.
6. This publication which includes maps, sheets, graphs and data would be the property under copyright of Datanet only. The user may use these for its internal study, analysis and research purposes. It's public display, re-selling or any commercial uses by the user are not allowed.
7. Datanet has taken due care and caution in compilation and processing of data and allied information, but does not guarantee the accuracy, adequacy or completeness of any information/analysis and will be not responsible for any errors or omissions or for the results obtained from the use of such information/analysis.
8. All the contents for the publication have been culled from various authentic sources and Datanet reasonably believes such sources to be reliable, but does not make any representations, express or implied as to the accuracy or fitness of use of such information. The information or contents of the information/analysis do not constitute advice and should not be relied upon in making (or refraining from making) any decision. Any reliance placed upon the information provided by Datanet is the sole responsibility and strictly at the user's risk.
9. In no event will Datanet be liable for any damages (including, without limitation, damages for loss of business projects, or loss of profits) arising in contract, tort or otherwise from the use of or inability to use any of its contents, or from any action taken (or refrained from being taken) as a result of using the analysis or any of its contents. Datanet its directors, owners, editors, officials, employees, distributor and agents or any associate will not be liable for any errors in the information contained or any consequences arising from the use of the contents of the provided information/analysis.
10. If any provision of these terms and conditions is held invalid or illegal or unenforceable for any reason by any court of competent jurisdiction, such provision shall be severed and the remainder of provisions of the terms and conditions shall continue in full force and effect as if the Term of Use had been executed with the invalid, illegal or unenforceable provision eliminated.
11. If there are any discrepancies in the information provided, please bring it to attention of Datanet for suitable rectification measures.

Buy Online This Complete Book At
Datanet India eBooks Store

www.indiastatpublications.com

or go directly at

[http://www.indiastatpublications.com/
Assembly_factbook/Karnataka/Raichur/ Lingsugur](http://www.indiastatpublications.com/Assembly_factbook/Karnataka/Raichur/Lingsugur)

 **indiastat**elections

ISBN : 978-93-5802-236-0



9 789358 102236 0