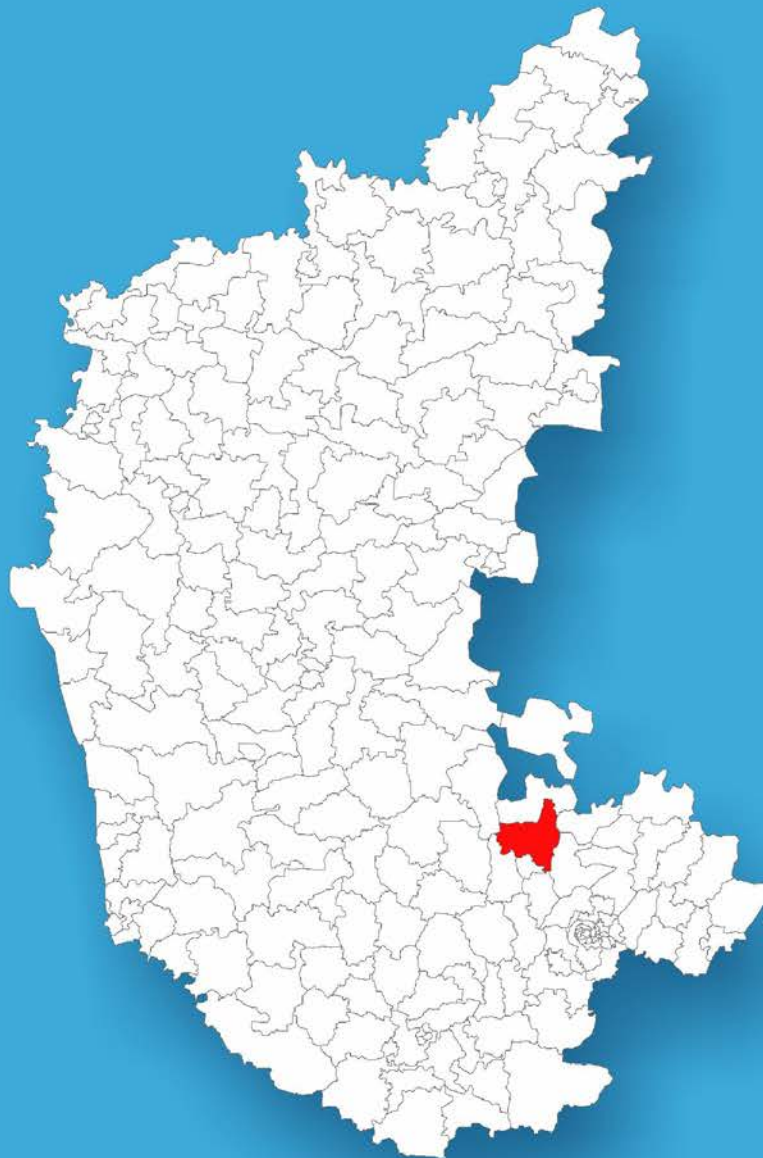




Karnataka

Assembly Factbook™

Koratagere Assembly Constituency



Key Electoral Data of Koratagere
Assembly Constituency (Vidhan Sabha)

Karnataka

Assembly Factbook™

Koratagere Assembly Constituency



Koratagere Vidhan Sabha

Editor & Director

Dr. R.K. Thukral

Research Editor

Dr. Shafeeq Rahman

**Compiled, Researched and Published by
Datanet India Pvt. Ltd.**

D-100, 1st Floor,

Okhla Industrial Area, Phase-I,

New Delhi- 110020.

Ph.: 91-11- 43580781-84

Email : support@india-stat-publications.com

Website : <http://www.india-statelections.com>

Online Book Store :

www.india-stat-publications.com

Report No. : AFB/KA-134-0124

ISBN : 978-93-5802-246-9

First Edition : January, 2018

Seventh Updated Edition : January, 2024

Price : Rs.11500/-

US\$ 310

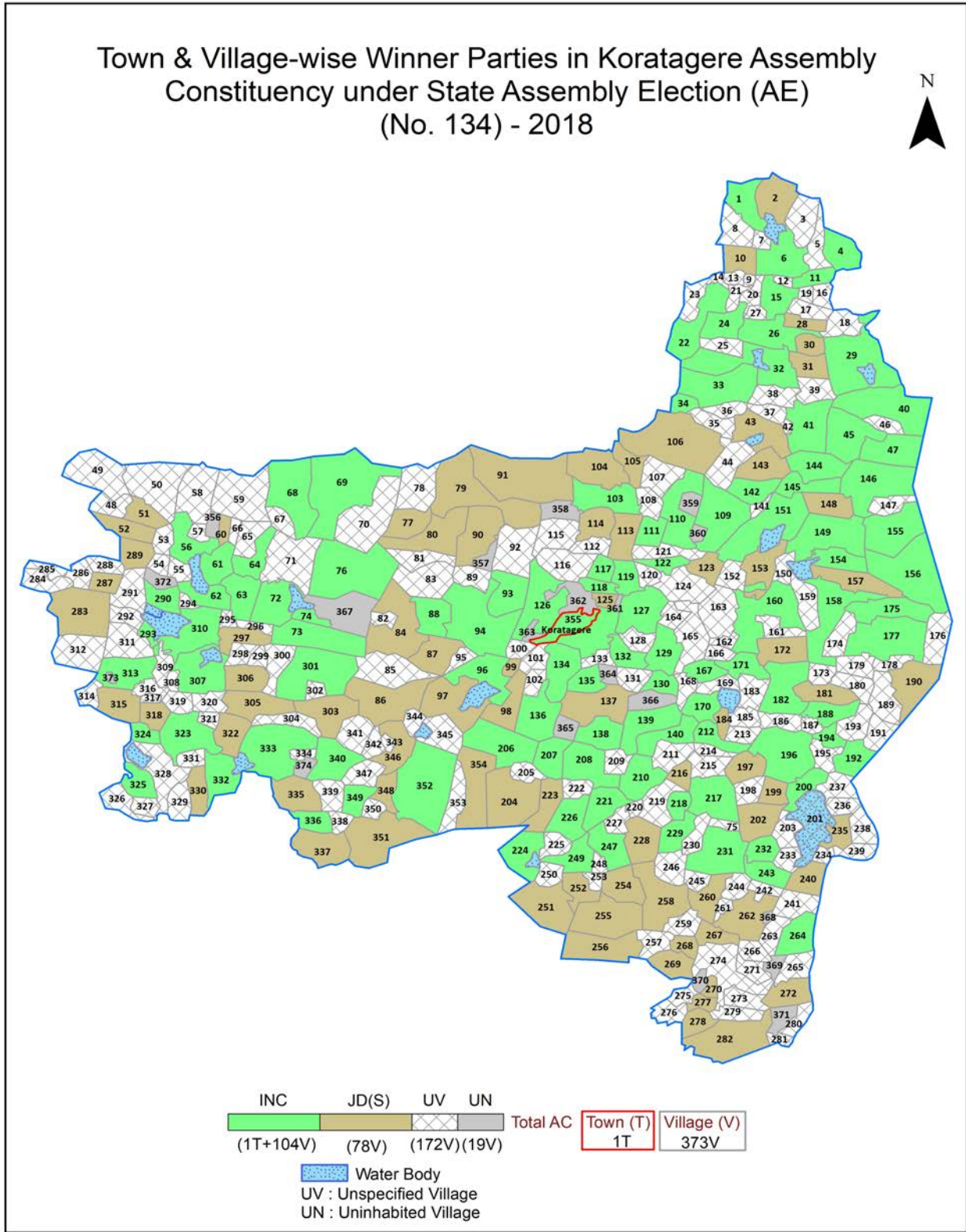
© Datanet India Pvt. Ltd.

All rights reserved. No part of this book may be reproduced, stored in a retrieval system or transmitted in any form or by any means, mechanical photocopying, photographing, scanning, recording or otherwise without the prior written permission of the publisher. Please refer to Disclaimer at page no. 225 for the use of this publication.

Printed in India

No.	Particulars	Page No.
	Introduction	
1	Assembly Constituency - (Vidhan Sabha) at a Glance Features of Assembly as per Delimitation Commission of India (2008)	1-2
	Location and Political Maps	
2	Location Map Boundaries of Assembly Constituency - (Vidhan Sabha) in District Boundaries of Assembly Constituency under Parliamentary Constituency - (Lok Sabha) Town & Village-wise Winner Parties- 2023, 2019, 2018, 2014, 2013 and 2009	3-11
	Administrative Setup (2011)	
3	District Sub-district Towns Villages Inhabited Villages Uninhabited Villages Village Panchayat Intermediate Panchayat	12-30
	Demographics (2011)	
4	Population Households Rural/Urban Population Towns and Villages by Population Size Sex Ratio (Total & 0-6 Years) Religious Population Social Population Literacy Rate	31-32
	Electoral Features	
5	Important Dates of Last Elections Held Electors by Gender Service Electors Voters Voters Turnout Polling Stations & Average Number of Electors per Polling Station Electors by Age Group Present Elected Representatives	33-38
	Historical Summary Election Results	
6	Vote Share of Major Parties Winning Margin (Number & Percentage) Polarity of Parties Summary Result of Assembly Segment of Parliamentary Elections 2019, 2014, 2009, 2004 and 1999 Summary Result of Assembly Elections 2023, 2018, 2013, 2008, 2004, 1999, 1994, 1989, 1985, 1983, 1978, 1972, 1967 and 1962	39-61
	Polling Station Level Election Results	
7	Name and Number of Polling Station 2023, 2019, 2018, 2014, 2013 and 2009 Polling Station-wise Electors, Voters & Voters Turnout 2023, 2019, 2018, 2014, 2013 and 2009 Polling Station wise Elections Results 2023, 2019, 2018, 2014, 2013 and 2009	62-205
	Share of Assembly Constituency	
8	Share of Assembly Constituency - (Vidhan Sabha) in State, District and Parliamentary Constituency - (Lok Sabha)	206
	Socio-Economic Amenities (2011)	
9	Access to Administrative Units Agricultural, Manufacturing and Industrial Commodities Demographic Indicators Education Health & Manpower Drinking Water Supply Sanitation Entertainment and Recreations Infrastructure Power Food Allocation Distribution and Marketing of Agriculture Commodities Infrastructure Transport and Road Infrastructure Communication Banking and Financial Services Land Use Irrigation Source	208-222
10	Abbreviation & Sources	223-224
11	Disclaimer	225

Location & Political Map



Administrative Setup

List of Village Panchayat & Intermediate Panchayat (Block) Name - 2011

Village Name	Village Panchayat Name	Intermediate Panchayat Name
A.Venkatapura	Neelagondanahalli	Koratagere
Agrahara	Agrahara	Koratagere
Agrahara	Arasapura	Koratagere
Ahobala Agrahara	Beladhara	Tumkur
Ajjenahalli	Thovinakere	Koratagere
Akkajihalli	Bommaladevipura	Koratagere
Akkirampura	Akkirampura	Koratagere
Alapanahalli	Doddasaggere	Koratagere
Amruthagiri	Devalapura	Tumkur
Appaihnnapalya	Obalapura	Tumkur
Aralimaradahalli	Chikkamaalur	Madhugiri
Arasapura	Arasapura	Koratagere
Avadharanahalli	Bommaladevipura	Koratagere
Badachikkanahalli	Kestur	Tumkur
Badakanahalli	Kodlapura	Madhugiri
Badamuddanapalya	Thovinakere	Koratagere
Bajjanahalli	Hanchihalli	Koratagere
Baleveeranahalli	Agrahara	Koratagere
Baraka	Bukkapatna	Koratagere
Basappanapalya	Kestur	Tumkur
Batsandra	Kestur	Tumkur
Battikere	Kondavadi	Madhugiri
Beeranahalli	Gondihalli	Madhugiri
Beladhara	Beladhara	Tumkur
Belladahalli	Chinnahalli	Koratagere
Bendoni	Budagavi	Koratagere
Bhahujanahalli	Nelahal	Tumkur
Bhaktarahalli	Doddasaggere	Koratagere
Bhaktharahalli	Voddagere	Koratagere

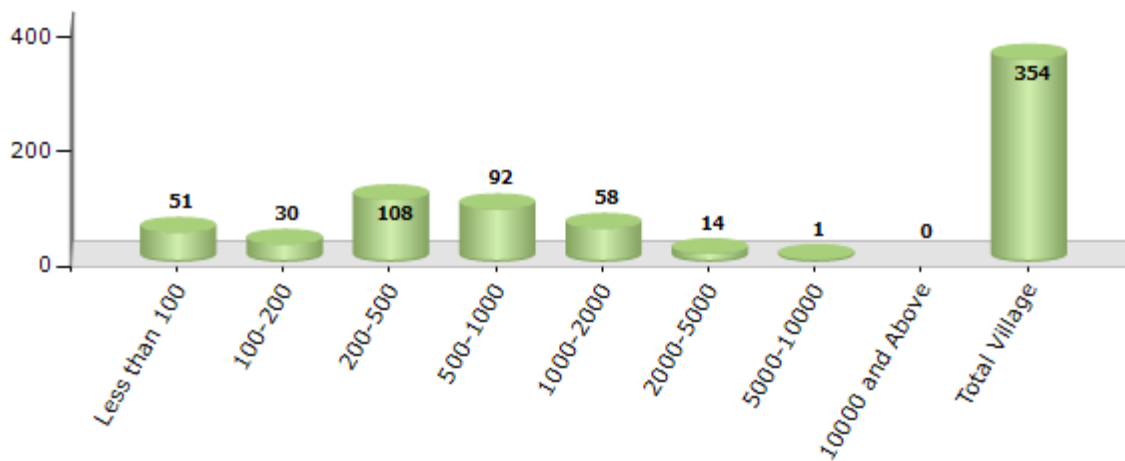
Contd....

Demographic

Number of Villages by Population Size - 2011

Less than 100	100-200	200-500	500-1000	1000-2000	2000-5000	5000-10000	10000 and Above	Total Village
51	30	108	92	58	14	1	0	354

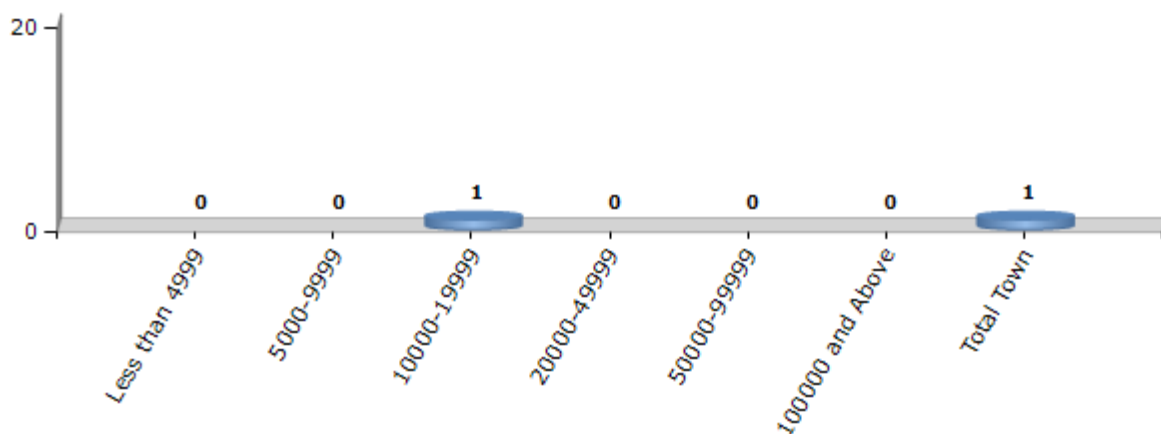
Number of Villages by Population Size - 2011



Number of Towns by Population Size - 2011

Less than 4999	5000-9999	10000-19999	20000-49999	50000-99999	100000 and Above	Total Town
0	0	1	0	0	0	1

Number of Towns by Population Size - 2011

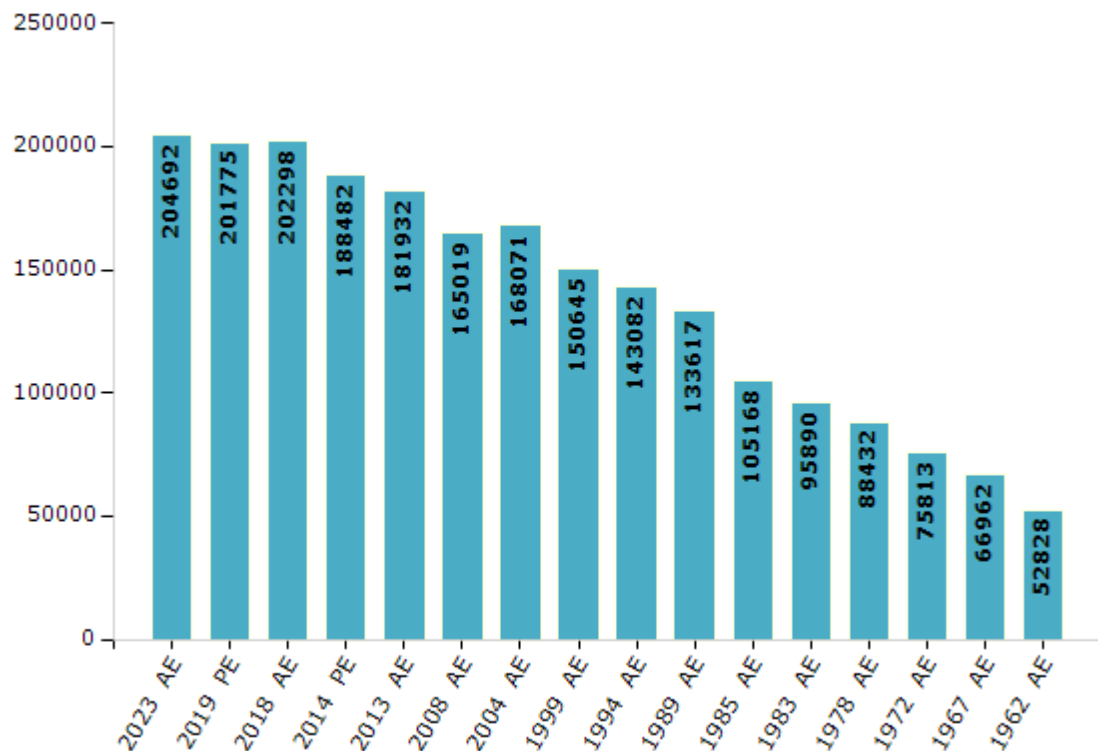


Electoral Features

Electors by Male & Female

Year	Male	Female	Others	Total	Year	Male	Female	Others	Total
2023 AE	102173	102502	17	204692	1999 AE	76697	73948	-	150645
2019 PE	101250	100503	22	201775	1994 AE	72989	70093	-	143082
2018 AE	101488	100788	22	202298	1989 AE	69015	64602	-	133617
2014 PE	95742	92719	21	188482	1985 AE	53918	51250	-	105168
2013 AE	92844	89070	18	181932	1983 AE	49762	46128	-	95890
2009 PE	-	-	-	-	1978 AE	45183	43249	-	88432
2008 AE	84699	80320	-	165019	1972 AE	39774	36039	-	75813
2004 PE	-	-	-	-	1967 AE	-	-	-	66962
2004 AE	85236	82835	-	168071	1962 AE	-	-	-	52828
1999 PE	-	-	-	-	1957 AE	-	-	-	-

Number of Electors

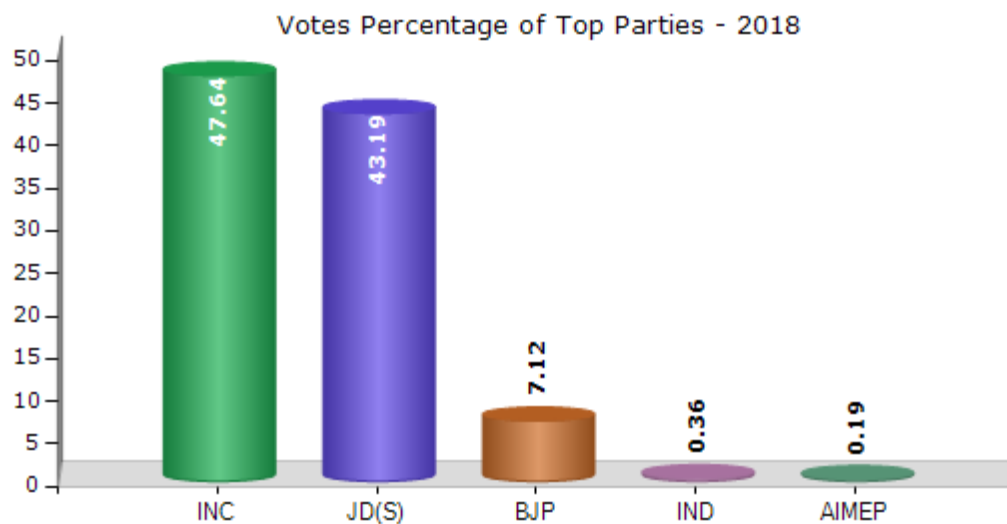


Note : AE : Assembly Election, PE : Assembly Segment of Parliamentary Election

Historical Summary Election Results

Summary Result of Assembly Election - 2018

Candidate Name	Party	Votes	Votes %
Dr. G. Parameshwara	INC	81598	47.64
P.R. Sudhakar Lal	JD(S)	73979	43.19
Y.H. Huchhaiah	BJP	12190	7.12
K V Srinivas Kalkere	IND	623	0.36
Sathyappa	AIMEP	332	0.19
Shantha Kumar V	IND	308	0.18
Dr. Nandini A.C	IND	205	0.12
Muthuraju P M	IND	205	0.12
Gangaiah.N.S	IND	196	0.11
Venkatesha	IND	167	0.1
A V Nagaraju	IND	143	0.08
	NOTA	1351	0.79



Polling Station Level Election Results

Number and Name of Polling Stations (PS) (2023)

Number of Polling Stations	Name of Polling Stations	Number of Polling Stations	Name of Polling Stations
1	Government Senior Primary School Badakanahalli	22	Government Junior Primary School (North) Gankaranahalli
2	Govt Senior Primary School Dodgaalihalli	23	Government Senior Primary School Negalala
3	Government Junior Primary School Giregowdanahalli	24	Government Senior Primary School Surenahalli
4	Govt Junior Primary School Veeranagenahalli	25	Govt Junior Primary School Cvd Palya
5	Govt Senior Primary School West Room No 1 Kodlapur	26	Shri Ram High School Yaladadlu Gate
6	Govt Senior Primary School West Room No 1 Kodlapur	27	Govt Senior Primary School Basappanapally (Shambonahalli)
7	Government Senior Primary School East Kodlapur	28	Government Senior Primary School Nandihalli
8	Government Senior Primary School Kabbigere	29	Government Senior Primary School Room No. 1 Tovinakere
9	Govt Junior Primary School Chikkannanahalli	30	Government Senior Primary School Room No. 2 Tovinakere
10	Govt Junior Primary School Chikkarasanahalli	31	Gangadhareshwar Pre-Graduation College Room No. 1 Tovinakere
11	Govt Junior Primary School Immadagondanahalli	32	Sri Gangadhareshwara Pre-Graduation College Room No. 2 Tovinakere
12	Government Senior Primary School (North Part) Room No 1 Puravara	33	Government Junior Primary School Taggihalli
13	Government Senior Primary School (North Part) Room No 2 Puravara	34	Govt Senior Primary School Handralu
14	Government Urdu Junior Primary School Gondihalli	35	Govt Senior Primary School Room No 1 Ballya
15	Govt Senior High School Timalapur	36	Government Senior Primary School (South Wing) Room No. 2 Ballya
16	Govt Senior Primary School West Side Room No 2 Gondihalli	37	Anganwadi Center Balya
17	Govt Senior Primary School Uttarbhadg Room No 2 Gondihalli	38	Government Senior Primary School Waddarahatti. A.
18	Govt Junior Primary School Marenayakanahalli	39	Govt Senior Primary School Channarayanadurga
19	Government Senior Primary School Tippedasarahalli	40	Government Junior Primary School Building Dogganahalli
20	Government Senior Primary School (West Wing) Doddahosahalli	41	Govt Junior Primary School Jonigarahalli
21	Government Junior Primary School (North Side) Giddayanapalya	42	Government Senior Primary School Kodihalli

Contd....

Polling Station Level Election Results

Polling Station-wise Votes Secured by Overall Top Five Parties in Koratgere Assembly in Assembly Election (AE) under Tumkur Parliamentary Constituency in Karnataka (2023)

Number of Polling Station	Winner - Dr. G. Parameshwara (INC)	Runner-up - P. R. Sudhakar Lal (JD(S))	3rd - B. H. Anil Kumar (BJP)	4th - D. Hanuman Tharayappa (AAP)	5th - Muniyappa K. M. (IND)	NOTA	Other	Total Votes Secured
36	532	222	148	2	4	9	23	940
37	325	179	127	4	3	5	12	655
38	354	246	79	7	1	6	15	708
39	291	325	22	7	3	1	7	656
40	290	333	22	0	2	2	10	659
41	540	351	43	11	7	2	16	970
42	117	115	283	2	0	2	6	525
43	330	185	255	4	0	8	8	790
44	488	243	269	3	5	8	13	1029
45	252	170	82	2	23	0	3	532
46	382	335	131	2	2	3	15	870
47	177	388	56	7	1	0	11	640
48	437	411	166	6	3	8	25	1056
49	365	350	22	4	2	2	5	750
50	174	93	22	2	0	0	5	296
51	277	421	104	5	2	6	22	837
52	144	134	41	4	0	1	3	327
53	140	363	91	6	6	5	18	629
54	216	235	71	3	3	5	6	539
55	273	290	92	3	4	1	8	671
56	422	381	220	7	1	2	22	1055
57	298	338	188	4	5	5	19	857
58	220	202	159	3	2	4	7	597
59	415	547	129	21	9	7	15	1143
60	274	267	59	9	6	7	22	644
61	283	204	45	6	4	3	13	558
62	521	393	152	6	4	3	42	1121
63	422	414	129	9	1	6	28	1009
64	288	177	165	4	0	9	18	661
65	336	151	135	4	3	3	16	648
66	251	199	36	7	1	4	20	518
67	106	140	104	1	0	1	2	354
68	324	194	76	4	7	2	14	621
69	151	146	42	2	1	3	9	354
70	316	215	93	7	1	1	9	642

Contd....

Polling Station Level Election Results

Winner, Runner-up and 3rd Party Position & Winning Margin According to Polling Stations in Koratagere Assembly in Assembly Election (AE) under Tumkur Parliamentary Constituency in Karnataka (2023)

Polling Station Number	Winner Party	Winner Votes (%)	Runner-up Party	Runner-up Votes (%)	Winning Margin Votes (%)	Third Party	Third Party Votes (%)	Other Votes (%)
71	JD(S)	252 (55.63)	INC	176 (38.85)	76 (16.78)	BJP	11 (2.43)	14 (3.09)
72	JD(S)	315 (49.76)	INC	260 (41.07)	55 (8.69)	BJP	39 (6.16)	19 (3)
73	INC	239 (42.53)	JD(S)	222 (39.5)	17 (3.03)	BJP	62 (11.03)	39 (6.94)
74	JD(S)	425 (50.78)	INC	270 (32.26)	155 (18.52)	BJP	108 (12.9)	34 (4.06)
75	JD(S)	243 (48.02)	INC	135 (26.68)	108 (21.34)	BJP	117 (23.12)	11 (2.17)
76	JD(S)	356 (43.63)	INC	331 (40.56)	25 (3.07)	BJP	104 (12.75)	25 (3.06)
77	JD(S)	200 (46.84)	INC	164 (38.41)	36 (8.43)	BJP	55 (12.88)	8 (1.87)
78	BJP	234 (39.93)	INC	202 (34.47)	32 (5.46)	JD(S)	129 (22.01)	21 (3.58)
79	INC	285 (38.67)	JD(S)	245 (33.24)	40 (5.43)	BJP	177 (24.02)	30 (4.07)
80	JD(S)	255 (47.4)	INC	204 (37.92)	51 (9.48)	BJP	59 (10.97)	20 (3.72)
81	INC	653 (54.37)	JD(S)	404 (33.64)	249 (20.73)	BJP	90 (7.49)	54 (4.5)
82	JD(S)	412 (59.11)	INC	243 (34.86)	169 (24.25)	BJP	19 (2.73)	23 (3.3)
83	INC	420 (55.12)	JD(S)	287 (37.66)	133 (17.46)	BJP	29 (3.81)	26 (3.41)
84	INC	394 (46.52)	JD(S)	382 (45.1)	12 (1.42)	BJP	23 (2.72)	48 (5.67)
85	INC	392 (41)	JD(S)	342 (35.77)	50 (5.23)	BJP	200 (20.92)	22 (2.3)
86	INC	441 (56.47)	JD(S)	173 (22.15)	268 (34.32)	BJP	153 (19.59)	14 (1.79)
87	INC	340 (53.04)	JD(S)	212 (33.07)	128 (19.97)	BJP	77 (12.01)	12 (1.87)
88	INC	634 (61.08)	JD(S)	293 (28.23)	341 (32.85)	BJP	85 (8.19)	26 (2.5)
89	INC	516 (70.11)	JD(S)	156 (21.2)	360 (48.91)	BJP	51 (6.93)	13 (1.77)
90	INC	557 (56.66)	JD(S)	242 (24.62)	315 (32.04)	BJP	157 (15.97)	27 (2.75)
91	INC	383 (46.82)	JD(S)	294 (35.94)	89 (10.88)	BJP	113 (13.81)	28 (3.42)
92	INC	390 (61.32)	JD(S)	147 (23.11)	243 (38.21)	BJP	85 (13.36)	14 (2.2)
93	INC	395 (59.22)	JD(S)	155 (23.24)	240 (35.98)	BJP	108 (16.19)	9 (1.35)
94	INC	325 (55.27)	JD(S)	159 (27.04)	166 (28.23)	BJP	96 (16.33)	8 (1.36)
95	INC	287 (46.82)	BJP	170 (27.73)	117 (19.09)	JD(S)	141 (23)	15 (2.45)
96	INC	429 (43.73)	JD(S)	351 (35.78)	78 (7.95)	BJP	178 (18.14)	23 (2.34)
97	INC	392 (47.57)	JD(S)	337 (40.9)	55 (6.67)	BJP	79 (9.59)	16 (1.94)
98	INC	515 (48.86)	JD(S)	383 (36.34)	132 (12.52)	BJP	113 (10.72)	43 (4.08)
99	INC	566 (54.69)	JD(S)	354 (34.2)	212 (20.49)	BJP	88 (8.5)	27 (2.61)
100	INC	362 (57.46)	JD(S)	229 (36.35)	133 (21.11)	BJP	21 (3.33)	18 (2.86)
101	JD(S)	369 (45.56)	INC	364 (44.94)	5 (0.62)	IND (MKM)	27 (3.33)	50 (6.17)
102	INC	382 (51.41)	JD(S)	245 (32.97)	137 (18.44)	BJP	98 (13.19)	18 (2.42)
103	INC	305 (58.88)	JD(S)	143 (27.61)	162 (31.27)	BJP	42 (8.11)	28 (5.41)
104	INC	366 (50.83)	JD(S)	225 (31.25)	141 (19.58)	BJP	68 (9.44)	61 (8.47)
105	JD(S)	366 (46.39)	INC	337 (42.71)	29 (3.68)	BJP	37 (4.69)	49 (6.21)

Contd....

Socio-Economic Amenities - Rural

Access to Education Facilities

Particulars	Number of Village (% of Population)				
	Available	Not Available	If Not Available (Distance of Nearest Facility)		
			A	B	C
Govt. Primary School	280 (97)	74 (3)	60 (3)	13 (1)	0 (0)
Private Primary School	7 (4)	347 (96)	1 (0)	0 (0)	0 (0)
Govt. Middle School	140 (70)	214 (30)	168 (23)	43 (6)	0 (0)
Private Middle School	8 (7)	346 (93)	1 (0)	0 (0)	0 (0)
Govt. Secondary School	50 (34)	304 (66)	209 (46)	75 (15)	9 (2)
Private Secondary School	7 (8)	347 (92)	6 (1)	2 (1)	1 (0)
Govt. Senior Secondary School	14 (14)	340 (86)	123 (30)	129 (35)	88 (21)
Private Senior Secondary School	2 (1)	352 (99)	0 (0)	0 (0)	0 (0)
Govt. Arts and Science Degree College	0 (0)	354 (100)	27 (6)	67 (24)	241 (65)
Private Arts and Science Degree College	1 (0)	353 (100)	2 (0)	8 (2)	8 (3)
Govt. Engineering College	0 (0)	354 (100)	0 (0)	0 (0)	0 (0)
Private Engineering College	0 (0)	354 (100)	2 (0)	9 (3)	343 (97)
Govt. Medicine College	0 (0)	354 (100)	0 (0)	0 (0)	0 (0)
Private Medicine College	0 (0)	354 (100)	72 (17)	11 (5)	271 (78)
Govt. Management Institute	2 (2)	352 (98)	0 (0)	0 (0)	0 (0)
Private Management Institute	1 (1)	353 (99)	3 (1)	11 (4)	332 (92)
Govt. Polytechnic	0 (0)	354 (100)	19 (4)	52 (20)	199 (50)
Private Polytechnic	1 (0)	353 (100)	8 (2)	18 (5)	57 (18)
Govt. Vocational Training School/ITI	2 (2)	352 (98)	21 (4)	52 (17)	183 (47)
Private Vocational Training School/ITI	4 (2)	350 (98)	6 (2)	27 (9)	60 (17)
Govt. Non Formal Training Centre	1 (3)	353 (97)	14 (3)	50 (16)	191 (49)
Private Non Formal Training Centre	0 (0)	354 (100)	7 (2)	11 (6)	79 (20)
Govt. School For Disabled	0 (0)	354 (100)	1 (0)	14 (4)	263 (73)
Private School For Disabled	0 (0)	354 (100)	0 (0)	3 (1)	73 (21)
Government Others	15 (19)	339 (81)	0 (0)	9 (3)	322 (76)
Private Others	0 (0)	354 (100)	0 (0)	0 (0)	8 (2)

Note : Distance A : Less than 5 km; B : Between 5-10 km; C : 10+ km.; Source : Data Analysis is based on 2011 Census.

DISCLAIMER

The Terms of Use and Disclaimer of Datanet India Private Limited (hereinafter referred to as "Datanet") for use of this analysis report of **Koratagere Assembly Constituency (Koratagere Vidhan Sabha)** :-

1. **Assembly Factbook™** is a Registered Trade Mark owned by Datanet.
2. All the maps are sketched and graphical representation only and have not been drawn to the scale and also not to represent the actual geographical area or boundary of the unit.
3. The data for the aforesaid analysis is based on authentic sources and has been culled from the various publications of Census, CSO and NSSO for district and block level data, various central and state government departments, Central & State Elections Commissions and the concerned Returning Officers' releases, Electoral Rolls, Election results and allied publications, internal assessment, surveys, estimates and analysis. Therefore, certain adjustment of data at micro level may have been done to arrive closer to the macro data.
4. Data have been provided on an "As Is" and "As AVAILABLE" basis
5. The colours shown in the maps or diagram and charts of a particular party, alliance or AC are indicative and do not represent them.
6. This publication which includes maps, sheets, graphs and data would be the property under copyright of Datanet only. The user may use these for its internal study, analysis and research purposes. It's public display, re-selling or any commercial uses by the user are not allowed.
7. Datanet has taken due care and caution in compilation and processing of data and allied information, but does not guarantee the accuracy, adequacy or completeness of any information/analysis and will be not responsible for any errors or omissions or for the results obtained from the use of such information/analysis.
8. All the contents for the publication have been culled from various authentic sources and Datanet reasonably believes such sources to be reliable, but does not make any representations, express or implied as to the accuracy or fitness of use of such information. The information or contents of the information/analysis do not constitute advice and should not be relied upon in making (or refraining from making) any decision. Any reliance placed upon the information provided by Datanet is the sole responsibility and strictly at the user's risk.
9. In no event will Datanet be liable for any damages (including, without limitation, damages for loss of business projects, or loss of profits) arising in contract, tort or otherwise from the use of or inability to use any of its contents, or from any action taken (or refrained from being taken) as a result of using the analysis or any of its contents. Datanet its directors, owners, editors, officials, employees, distributor and agents or any associate will not be liable for any errors in the information contained or any consequences arising from the use of the contents of the provided information/analysis.
10. If any provision of these terms and conditions is held invalid or illegal or unenforceable for any reason by any court of competent jurisdiction, such provision shall be severed and the remainder of provisions of the terms and conditions shall continue in full force and effect as if the Term of Use had been executed with the invalid, illegal or unenforceable provision eliminated.
11. If there are any discrepancies in the information provided, please bring it to attention of Datanet for suitable rectification measures.

**Buy Online This Complete Book At
Datanet India eBooks Store**

www.indiastatpublications.com

or go directly at

[http://www.indiastatpublications.com/
Assembly_factbook/Karnataka/Tumkur/ Koratagere](http://www.indiastatpublications.com/Assembly_factbook/Karnataka/Tumkur/Koratagere)

 **indiastat**elections

