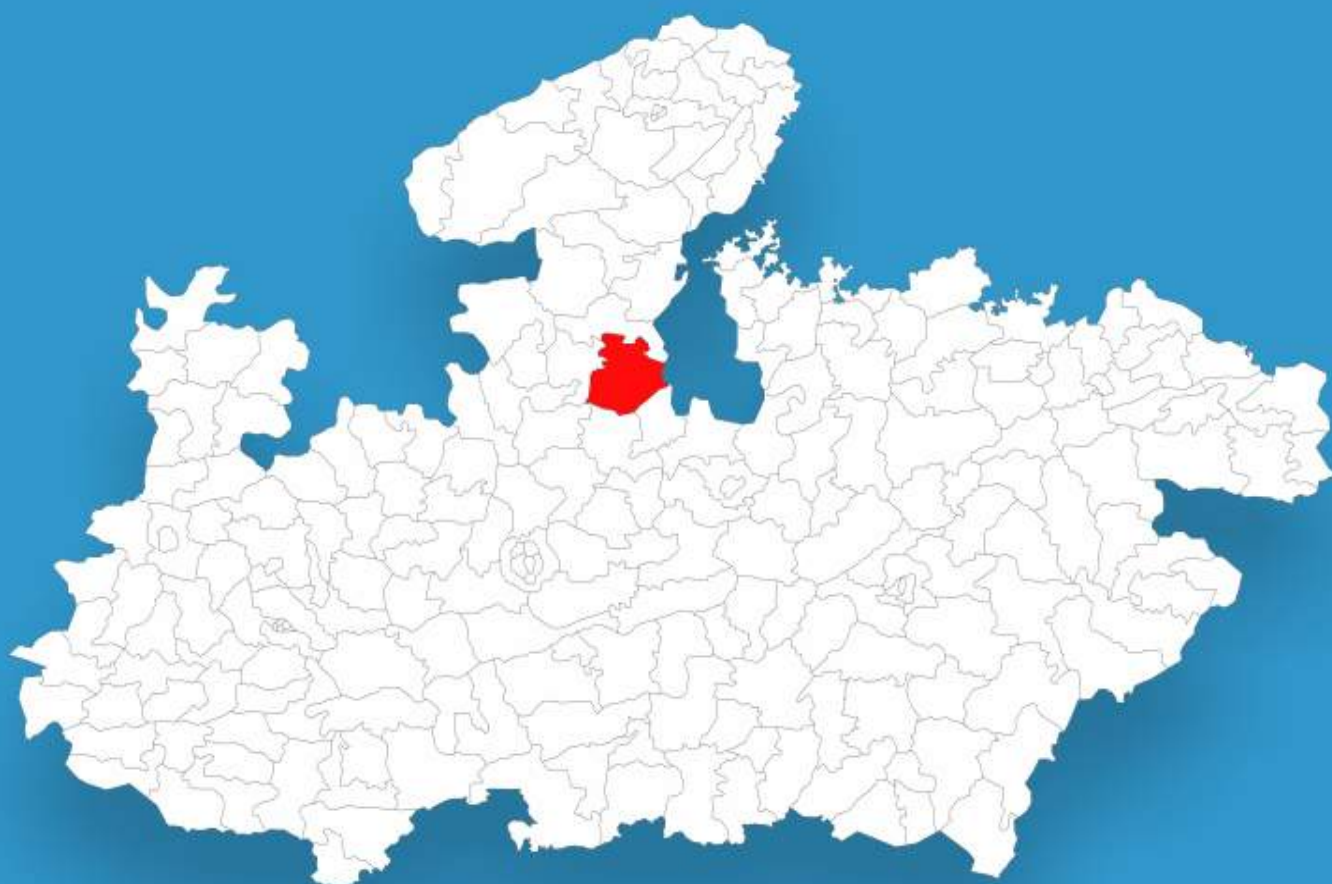




Madhya Pradesh

# Assembly Factbook™

Mungaoli Assembly Constituency



Key Electoral Data of Mungaoli  
Assembly Constituency (Vidhan Sabha)

Madhya Pradesh

# Assembly Factbook™

Mungaoli Assembly Constituency



Mungaoli Vidhan Sabha

## **Editor & Director**

Dr. R.K. Thukral

## **Research Editor**

Dr. Shafeeq Rahman

## **Compiled, Researched and Published by Datanet India Pvt. Ltd.**

D-100, 1st Floor,

Okhla Industrial Area, Phase-I,  
New Delhi- 110020.

Ph.: 91-11- 43580781-84

Email : support@indiastatpublications.com

Website : www.indiastatelections.com

## **Online Book Store :**

www.indiastatpublications.com

**Report No. :** AFB/MP-034-0123

**ISBN :** 978-93-5313-661-1

**First Edition :** January, 2018

**Sixth Updated Edition :** January, 2023

**Price :** Rs. 11500/-

US\$ 310

**© Datanet India Pvt. Ltd.**

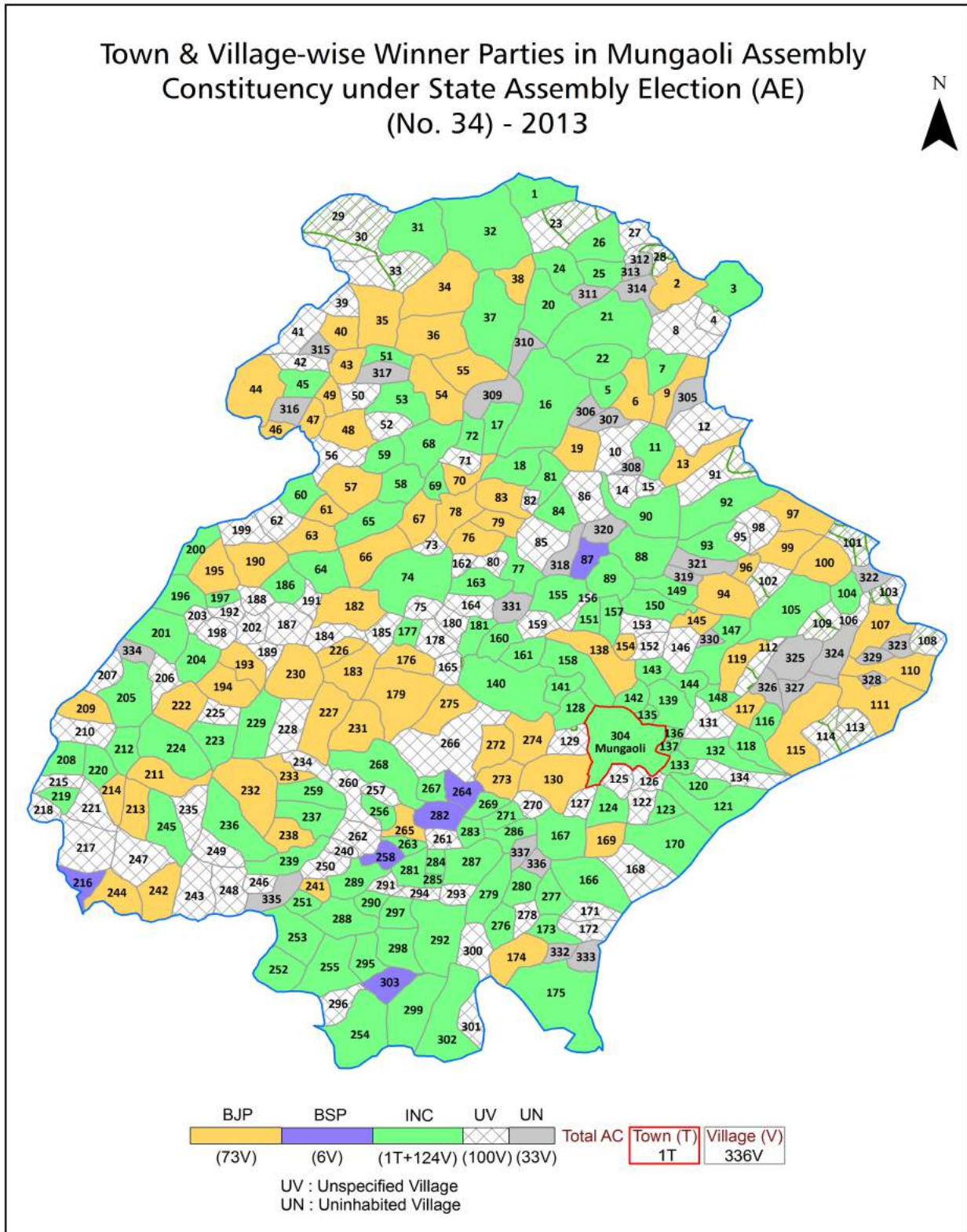
All rights reserved. No part of this book may be reproduced, stored in a retrieval system or transmitted in any form or by any means, mechanical photocopying, photographing, scanning, recording or otherwise without the prior written permission of the publisher. Please refer to Disclaimer at page no. 211 for the use of this publication.

Printed in India

No.	Particulars	Page No.
	<b>Introduction</b>	
1	Assembly Constituency - (Vidhan Sabha) at a Glance   Features of Assembly as per Delimitation Commission of India (2008)	1-2
	<b>Location and Political Maps</b>	
2	Location Map   Boundaries of Assembly Constituency - (Vidhan Sabha) in District   Boundaries of Assembly Constituency under Parliamentary Constituency - (Lok Sabha)   Town & Village-wise Winner Parties- 2019, 2018, 2013, 2009 and 2008	3-11
	<b>Administrative Setup (2011)</b>	
3	District   Sub-district   Towns   Villages   Inhabited Villages   Uninhabited Villages   Village Panchayat   Intermediate Panchayat	12-27
	<b>Demographics (2011)</b>	
4	Population   Households   Rural/Urban Population   Towns and Villages by Population Size   Sex Ratio (Total & 0-6 Years)   Religious Population   Social Population   Literacy Rate	28-29
	<b>Electoral Features</b>	
5	Important Dates of Last Elections Held   Electors by Gender   Service Electors   Voters   Voters Turnout   Polling Stations & Average Number of Electors per Polling Station   Electors by Age Group   Present Elected Representatives	30-35
	<b>Historical Summary Election Results</b>	
6	Vote Share of Major Parties   Winning Margin (Number & Percentage)   Polarity of Parties   Summary Result of Assembly Segment of Parliamentary Elections 2019, 2014, 2009, 2004 and 1999   Summary Result of Assembly Elections 2018, 2013, 2008, 2003, 1998, 1993, 1990, 1985, 1980, 1977, 1972, 1967, 1962 and 1957	36-58
	<b>Polling Station Level Election Results</b>	
7	Name and Number of Polling Station 2019, 2018, 2013, 2009 and 2008   Polling Station-wise Electors, Voters & Voters Turnout 2019, 2018, 2013, 2009 and 2008   Polling Station wise Elections Results 2019, 2018, 2013, 2009 and 2008	59-189
	<b>Share of Assembly Constituency</b>	
8	Share of Assembly Constituency - (Vidhan Sabha) in State, District and Parliamentary Constituency - (Lok Sabha)	190
	<b>Socio-Economic Amenities (2011)</b>	
9	Access to Administrative Units   Agricultural, Manufacturing and Industrial Commodities   Demographic Indicators   Education   Health & Manpower   Drinking Water Supply   Sanitation   Entertainment and Recreations Infrastructure   Power   Food Allocation Distribution and Marketing of Agriculture Commodities Infrastructure   Transport and Road Infrastructure   Communication   Banking and Financial Services   Land Use   Irrigation Source	192-206
10	<b>Abbreviation &amp; Sources</b>	208-209
11	<b>Disclaimer</b>	211



Location & Political Map



## Administrative Setup

### List of Village Panchayat & Intermediate Panchayat (Block) Name - 2011

Village Name	Village Panchayat Name	Intermediate Panchayat Name
Aaksi	Badholi	Mungaoli
Achalgarh	Achalgarh	Mungaoli
Aket	Aket	Chanderi
Amanchar	Amanchar	Mungaoli
Amoda	Amoda	Mungaoli
Amrod	Amrod	Chanderi
Amrod	Amoda	Mungaoli
Arron	Arron	Chanderi
Aspat Khedi	Bamori	Mungaoli
Atareji	Ghat Bamuriya	Mungaoli
Athai Kheda	Athaikheda	Mungaoli
Badholi	Badholi	Mungaoli
Baghawa	Gupaliya	Mungaoli
Bahadurpur	Bahadurpur	Mungaoli
Bajawan	Pathari	Mungaoli
Baksanpur	Khairai	Chanderi
Bamanua	Kasopur	Mungaoli
Bamman Khiriya	Baman Khiriya	Mungaoli
Bamnoi Laloi	Thubon	Chanderi
Bamori (Mungali)	Bamori	Mungaoli
Bamori Chanderi	Bamori Chanderi	Chanderi
Bamori Khutiya	Bamori Khutiya	Mungaoli
Bamori Tanka	Bamori Taka	Mungaoli
Bamuriya	Bamuriya Chewlai	Mungaoli
Bandhi	Beed Sarkar	Mungaoli
Banhai	Madhana	Mungaoli
Banskhedi	Banskhedi	Mungaoli
Banskhedi	Jasaiya	Mungaoli
Barai	Bankalpur	Chanderi

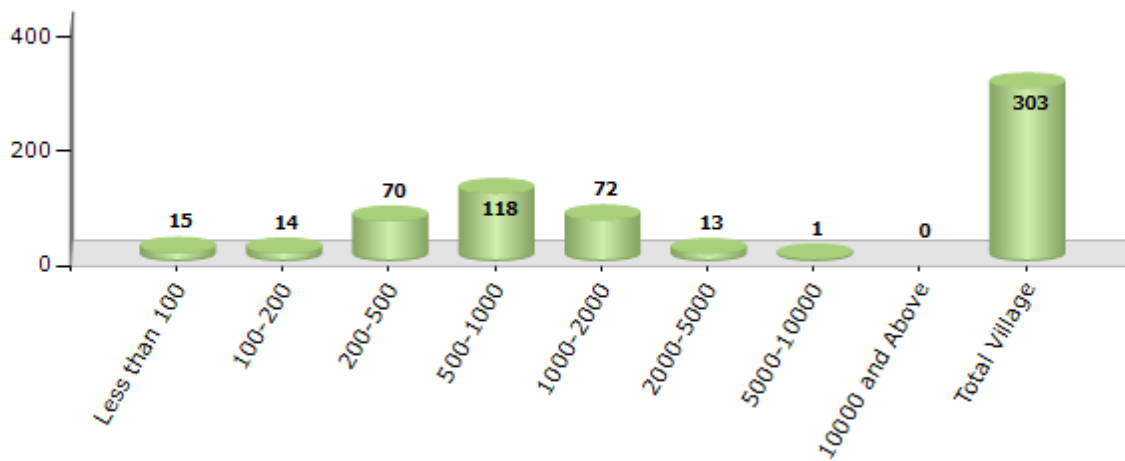
Contd....

Demographics

Number of Villages by Population Size - 2011

Less than 100	100-200	200-500	500-1000	1000-2000	2000-5000	5000-10000	10000 and Above	Total Village
15	14	70	118	72	13	1	0	303

Number of Villages by Population Size - 2011



Number of Towns by Population Size - 2011

Less than 4999	5000-9999	10000-19999	20000-49999	50000-99999	100000 and Above	Total Town
0	0	0	1	0	0	1

Number of Towns by Population Size - 2011

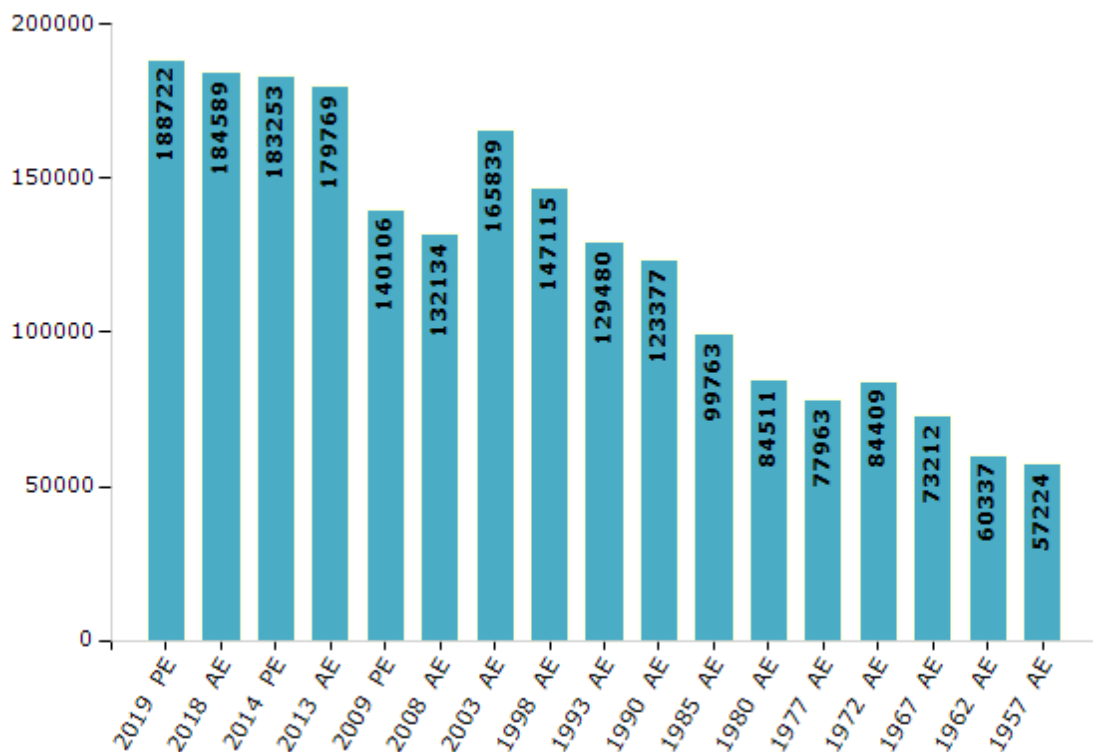


## Electoral Features

### Electors by Male & Female

Year	Male	Female	Others	Total	Year	Male	Female	Others	Total
2019 PE	100998	87718	6	188722	1993 AE	68894	60586	-	129480
2018 AE	99129	85454	6	184589	1990 AE	65754	57623	-	123377
2014 PE	98742	84509	2	183253	1985 AE	51953	47810	-	99763
2013 AE	97170	82599	0	179769	1980 AE	43613	40898	-	84511
2009 PE	76863	63243	-	140106	1977 AE	40036	37927	-	77963
2008 AE	71760	60374	-	132134	1972 AE	43454	40955	-	84409
2004 PE	-	-	-	-	1967 AE	-	-	-	73212
2003 AE	88352	77487	-	165839	1962 AE	-	-	-	60337
1999 PE	-	-	-	-	1957 AE	-	-	-	57224
1998 AE	78702	68413	-	147115	1952 AE	-	-	-	-

Number of Electors



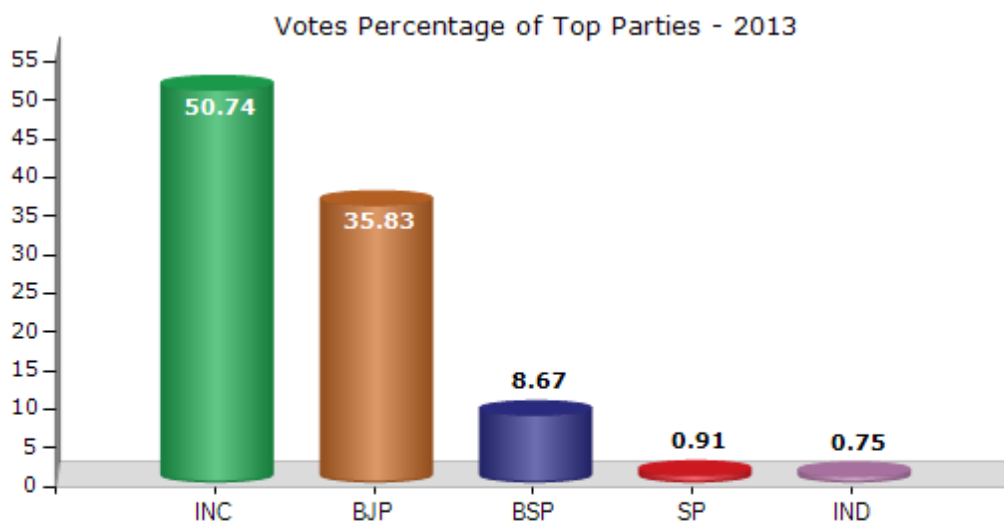
Note : AE : Assembly Election, PE : Assembly Segment of Parliamentary Election



## Historical Summary Election Results

### Summary Result of Assembly Election - 2013

Candidate Name	Party	Votes	Votes %
Mahendra Singh Kalukheda	INC	70675	50.74
Rao Deshraj Singh	BJP	49910	35.83
Balveer	BSP	12081	8.67
Ratibhan Singh	SP	1265	0.91
Yagvendra Singh	IND	1041	0.75
Mahendra Singh	IND	913	0.66
Mahendra Singh Khaluwakhedi	IND	454	0.33
Mahendra Singh Kalu Bhaiya	IND	352	0.25
Deshraj Sing Yadav	IND	339	0.24
Ishak Muhammad	IND	305	0.22
Mahendra Singh Kariyakhedi	IND	236	0.17
Ganesh Ram	IND	203	0.15
Girraj	IND	158	0.11
	NOTA	1364	0.98



## Polling Station Level Election Results

### Number and Name of Polling Stations (PS) (2018)

Number of Polling Stations	Name of Polling Stations	Number of Polling Stations	Name of Polling Stations
1	New Govt.Primary School Building Surail	22	Govt.Middle School Baroudiya
2	New Primary School Building Nimakhedamajara	23	Govt.Primary School Building Bhandary
3	Govt.Primary School Building Laloi	24	Govt Primary School Piprod
4	Govt. Primary School Building Khirakatanka	25	Govt. Primary School Building Nayakheda
5	Govt. Primary School Building Dongar	26	Govt.Primary School Building Gora Seharai
6	Panchayat Building Dongar	27	Govt.Primary School Halanpur
7	Govt. Pr.School Vaidhai	28	Govt. Primary School Building Singhpurachalda
8	N.Bahuudadeshly Govt Middle Bhariyakhedi	29	Govt. Primary School Building Ram Nagar
9	Govt. Primary School Building Amaroud	30	Govt. Primary School Building Chhapara
10	Govt Priamary School Khanpur	31	Govt. Pra. School Chakk Chapara
11	Govt. Primary School Building Kukaretha	32	Govt. Primary School Building Navani
12	Govt. School Building Piparesara	33	Govt Middle School Building Navani
13	Govt. School Building Bhatoli	34	Govt. Primary School Kuravansa
14	Govt. Middle School Building Tarai (Thuvona)	35	Gram Panchayat Building Jarsal
15	Govt Primary School Building Bhikli	36	Govt Primary Vidyalay Majara Chakk Jarsal
16	Government Primary School Additional Room Besra	37	Govt. Primary School Building Dungasara
17	Govt. School Building Mohari	38	Government Primary School Majra Naron Chakk
18	Government Primary School Building Salona	39	Govt. Primary School Building Chakeri
19	New Government Primary School Dhamrasa	40	Govt. Primary School Building Room No. 01 Nanon
20	Govt. Middle School Building Roomo No.1 Thubon	41	Govt Primary School Building Room No 2 Nanon
21	Govt Middle School Building Thubon	42	Government Secondary School Jamakhedi

Contd....

**Polling Station Level Election Results**

**Polling Station-wise Votes Secured by Overall Top Five Parties in Mungaoli Assembly in Assembly Election (AE) under Guna Parliamentary Constituency in Madhya Pradesh (2018)**

Number of Polling Station	Winner - Brajendra Singh Yadav (INC)	Runner-up - Dr.Krishna Pal Singh (Dr.K.P.) (BJP)	3rd - Kamal Singh (Kamalesh Dangi) (BSP)	4th - Devendra Lodhi (Belai) (AAP)	5th - Malkeet Singh Sandhu (SPAKP)	NOTA	Other	Total Votes Secured
36	224	38	4	10	6	1	18	301
37	130	64	11	4	128	3	15	355
38	125	55	27	130	13	3	13	366
39	284	203	8	0	2	6	42	545
40	229	203	5	53	34	2	54	580
41	173	120	8	10	8	1	20	340
42	305	161	27	143	6	11	66	719
43	377	114	45	48	43	1	60	688
44	273	32	25	79	26	4	31	470
45	377	97	18	14	1	2	28	537
46	204	339	131	0	28	1	38	741
47	145	156	108	0	7	0	29	445
48	224	203	52	2	62	1	49	593
49	117	228	119	2	12	1	27	506
50	105	218	72	2	11	0	26	434
51	68	92	1	1	14	1	16	193
52	200	221	88	17	2	6	41	575
53	213	273	94	0	4	2	36	622
54	247	123	1	3	7	1	31	413
55	219	248	56	1	6	1	38	569
56	209	128	61	21	3	5	19	446
57	118	443	13	0	2	1	25	602
58	98	101	4	24	2	1	18	248
59	428	252	9	2	18	1	43	753
60	303	97	27	1	38	0	17	483
61	301	355	7	3	6	9	81	762
62	177	112	127	75	8	5	29	533
63	107	71	20	115	8	0	29	350
64	232	193	20	0	4	2	45	496
65	151	259	30	0	0	1	21	462
66	160	246	21	9	1	1	43	481
67	65	422	22	0	1	0	8	518
68	253	137	40	2	2	2	9	445
69	428	84	87	10	7	7	20	643
70	144	288	53	16	3	3	12	519

Contd....

## Polling Station Level Election Results

### Winner, Runner-up and 3rd Party Position & Winning Margin According to Polling Stations in Mungaoli Assembly in Assembly Election (AE) under Guna Parliamentary Constituency in Madhya Pradesh (2018)

Polling Station Number	Winner Party	Winner Votes (%)	Runner-up Party	Runner-up Votes (%)	Winning Margin Votes (%)	Third Party	Third Party Votes (%)	Other Votes (%)
67	BJP	422 (81.47)	INC	65 (12.55)	357 (68.92)	BSP	22 (4.25)	9 (1.74)
68	INC	253 (56.85)	BJP	137 (30.79)	116 (26.06)	BSP	40 (8.99)	15 (3.37)
69	INC	428 (66.56)	BSP	87 (13.53)	341 (53.03)	BJP	84 (13.06)	44 (6.84)
70	BJP	288 (55.49)	INC	144 (27.75)	144 (27.74)	BSP	53 (10.21)	34 (6.55)
71	BJP	284 (46.1)	INC	254 (41.23)	30 (4.87)	BSP	44 (7.14)	34 (5.52)
72	INC	354 (44.19)	BSP	181 (22.6)	173 (21.59)	BJP	163 (20.35)	103 (12.86)
73	INC	140 (34.57)	AAP	132 (32.59)	8 (1.98)	BJP	111 (27.41)	22 (5.43)
74	BSP	141 (29.01)	BJP	126 (25.93)	15 (3.08)	INC	111 (22.84)	108 (22.22)
75	INC	343 (42.61)	BJP	325 (40.37)	18 (2.24)	BSP	70 (8.7)	67 (8.32)
76	INC	340 (56.67)	BJP	191 (31.83)	149 (24.84)	BSP	29 (4.83)	40 (6.67)
77	BJP	199 (50.51)	INC	171 (43.4)	28 (7.11)	BSP	11 (2.79)	13 (3.3)
78	BJP	295 (55.14)	INC	197 (36.82)	98 (18.32)	BSP	9 (1.68)	34 (6.36)
79	BJP	255 (37.34)	INC	223 (32.65)	32 (4.69)	BSP	134 (19.62)	71 (10.4)
80	INC	428 (58.63)	BJP	140 (19.18)	288 (39.45)	SPAKP	86 (11.78)	76 (10.41)
81	INC	168 (44.44)	BJP	68 (17.99)	100 (26.45)	BSP	66 (17.46)	76 (20.11)
82	BJP	169 (35.36)	BSP	137 (28.66)	32 (6.7)	INC	122 (25.52)	50 (10.46)
83	BJP	364 (56.79)	INC	140 (21.84)	224 (34.95)	BSP	106 (16.54)	31 (4.84)
84	BJP	269 (57.36)	INC	107 (22.81)	162 (34.55)	BSP	80 (17.06)	13 (2.77)
85	BJP	282 (44.06)	INC	155 (24.22)	127 (19.84)	BSP	120 (18.75)	83 (12.97)
86	INC	343 (48.11)	BJP	318 (44.6)	25 (3.51)	SPAKP	18 (2.52)	34 (4.77)
87	INC	302 (48.87)	BJP	267 (43.2)	35 (5.67)	SPAKP	25 (4.05)	24 (3.88)
88	INC	225 (49.34)	BJP	184 (40.35)	41 (8.99)	SPAKP	16 (3.51)	31 (6.8)
89	INC	212 (47.01)	BJP	147 (32.59)	65 (14.42)	BSP	76 (16.85)	16 (3.55)
90	INC	159 (38.31)	BJP	142 (34.22)	17 (4.09)	BSP	98 (23.61)	16 (3.86)
91	BJP	331 (52.21)	INC	199 (31.39)	132 (20.82)	BSP	90 (14.2)	14 (2.21)
92	BJP	471 (63.48)	INC	247 (33.29)	224 (30.19)	SPAKP	8 (1.08)	16 (2.16)
93	INC	207 (37.91)	BSP	195 (35.71)	12 (2.2)	BJP	103 (18.86)	41 (7.51)
94	INC	220 (50)	BJP	169 (38.41)	51 (11.59)	SPAKP	14 (3.18)	37 (8.41)
95	BJP	263 (38.34)	INC	207 (30.17)	56 (8.17)	BSP	180 (26.24)	36 (5.25)
96	INC	132 (46.81)	BJP	84 (29.79)	48 (17.02)	BSP	40 (14.18)	26 (9.22)
97	INC	327 (48.23)	BJP	120 (17.7)	207 (30.53)	BSP	99 (14.6)	132 (19.47)
98	INC	192 (49.61)	BJP	122 (31.52)	70 (18.09)	AAP	32 (8.27)	41 (10.59)
99	INC	296 (43.15)	BSP	252 (36.73)	44 (6.42)	BJP	94 (13.7)	44 (6.41)

Contd....

## Socio-Economic Amenities - Rural

### Access to Education Facilities

Particulars	Number of Village (% of Population)				
	Available	Not Available	If Not Available (Distance of Nearest Facility)		
			A	B	C
Govt. Primary School	283 (99)	20 (1)	10 (0)	3 (0)	1 (0)
Private Primary School	21 (14)	282 (86)	0 (0)	0 (0)	0 (0)
Govt. Middle School	137 (70)	166 (30)	99 (18)	20 (3)	1 (0)
Private Middle School	11 (11)	292 (89)	0 (0)	0 (0)	0 (0)
Govt. Secondary School	13 (14)	290 (86)	44 (11)	107 (32)	61 (17)
Private Secondary School	3 (6)	300 (94)	2 (0)	1 (1)	0 (0)
Govt. Senior Secondary School	5 (9)	298 (91)	22 (7)	67 (21)	133 (37)
Private Senior Secondary School	1 (3)	302 (97)	0 (0)	0 (0)	1 (0)
Govt. Arts and Science Degree College	0 (0)	303 (100)	14 (4)	38 (11)	180 (60)
Private Arts and Science Degree College	0 (0)	303 (100)	0 (0)	0 (0)	0 (0)
Govt. Engineering College	0 (0)	303 (100)	0 (0)	0 (0)	194 (62)
Private Engineering College	0 (0)	303 (100)	0 (0)	0 (0)	10 (2)
Govt. Medicine College	0 (0)	303 (100)	1 (0)	0 (0)	211 (69)
Private Medicine College	0 (0)	303 (100)	0 (0)	0 (0)	0 (0)
Govt. Management Institute	0 (0)	303 (100)	0 (0)	0 (0)	32 (13)
Private Management Institute	0 (0)	303 (100)	0 (0)	0 (0)	0 (0)
Govt. Polytechnic	0 (0)	303 (100)	0 (0)	0 (0)	291 (94)
Private Polytechnic	0 (0)	303 (100)	0 (0)	0 (0)	0 (0)
Govt. Vocational Training School/ITI	0 (0)	303 (100)	0 (0)	0 (0)	300 (99)
Private Vocational Training School/ITI	0 (0)	303 (100)	0 (0)	0 (0)	2 (1)
Govt. Non Formal Training Centre	2 (1)	301 (99)	8 (2)	21 (7)	264 (88)
Private Non Formal Training Centre	0 (0)	303 (100)	0 (0)	0 (0)	7 (2)
Govt. School For Disabled	1 (0)	302 (100)	1 (0)	9 (2)	172 (58)
Private School For Disabled	0 (0)	303 (100)	0 (0)	0 (0)	2 (0)
Government Others	5 (2)	298 (98)	0 (0)	0 (0)	12 (6)
Private Others	0 (0)	303 (100)	0 (0)	0 (0)	0 (0)

Note : Distance A : Less than 5 km; B : Between 5-10 km; C : 10+ km.; Source : Data Analysis is based on 2011 Census.



## DISCLAIMER

The Terms of Use and Disclaimer of Datanet India Private Limited (hereinafter referred to as "Datanet") for use of this analysis report of **Mungaoli Assembly Constituency (Mungaoli Vidhan Sabha)** :-

1. **Assembly Factbook™** is a Registered Trade Mark owned by Datanet.
2. All the maps are sketched and graphical representation only and have not been drawn to the scale and also not to represent the actual geographical area or boundary of the unit.
3. The data for the aforesaid analysis is based on authentic sources and has been culled from the various publications of Census, CSO and NSSO for district and block level data, various central and state government departments, Central & State Elections Commissions and the concerned Returning Officers' releases, Electoral Rolls, Election results and allied publications, internal assessment, surveys, estimates and analysis. Therefore, certain adjustment of data at micro level may have been done to arrive closer to the macro data.
4. Data have been provided on an "As Is" and "As AVAILABLE" basis
5. The colours shown in the maps or diagram and charts of a particular party, alliance or AC are indicative and do not represent them.
6. This publication which includes maps, sheets, graphs and data would be the property under copyright of Datanet only. The user may use these for its internal study, analysis and research purposes. It's public display, re-selling or any commercial uses by the user are not allowed.
7. Datanet has taken due care and caution in compilation and processing of data and allied information, but does not guarantee the accuracy, adequacy or completeness of any information/analysis and will be not responsible for any errors or omissions or for the results obtained from the use of such information/analysis.
8. All the contents for the publication have been culled from various authentic sources and Datanet reasonably believes such sources to be reliable, but does not make any representations, express or implied as to the accuracy or fitness of use of such information. The information or contents of the information/analysis do not constitute advice and should not be relied upon in making (or refraining from making) any decision. Any reliance placed upon the information provided by Datanet is the sole responsibility and strictly at the user's risk.
9. In no event will Datanet be liable for any damages (including, without limitation, damages for loss of business projects, or loss of profits) arising in contract, tort or otherwise from the use of or inability to use any of its contents, or from any action taken (or refrained from being taken) as a result of using the analysis or any of its contents. Datanet its directors, owners, editors, officials, employees, distributor and agents or any associate will not be liable for any errors in the information contained or any consequences arising from the use of the contents of the provided information/analysis.
10. If any provision of these terms and conditions is held invalid or illegal or unenforceable for any reason by any court of competent jurisdiction, such provision shall be severed and the remainder of provisions of the terms and conditions shall continue in full force and effect as if the Term of Use had been executed with the invalid, illegal or unenforceable provision eliminated.
11. If there are any discrepancies in the information provided, please bring it to attention of Datanet for suitable rectification measures.

Buy Online This Complete Book At  
**Datanet India eBooks Store**

[www.indiastatpublications.com](http://www.indiastatpublications.com)

or go directly at

[http://www.indiastatpublications.com/  
Assembly\\_factbook/Madhya\\_Pradesh/Guna/Mungaoli](http://www.indiastatpublications.com/Assembly_factbook/Madhya_Pradesh/Guna/Mungaoli)



**i** **india**stat**elections**

