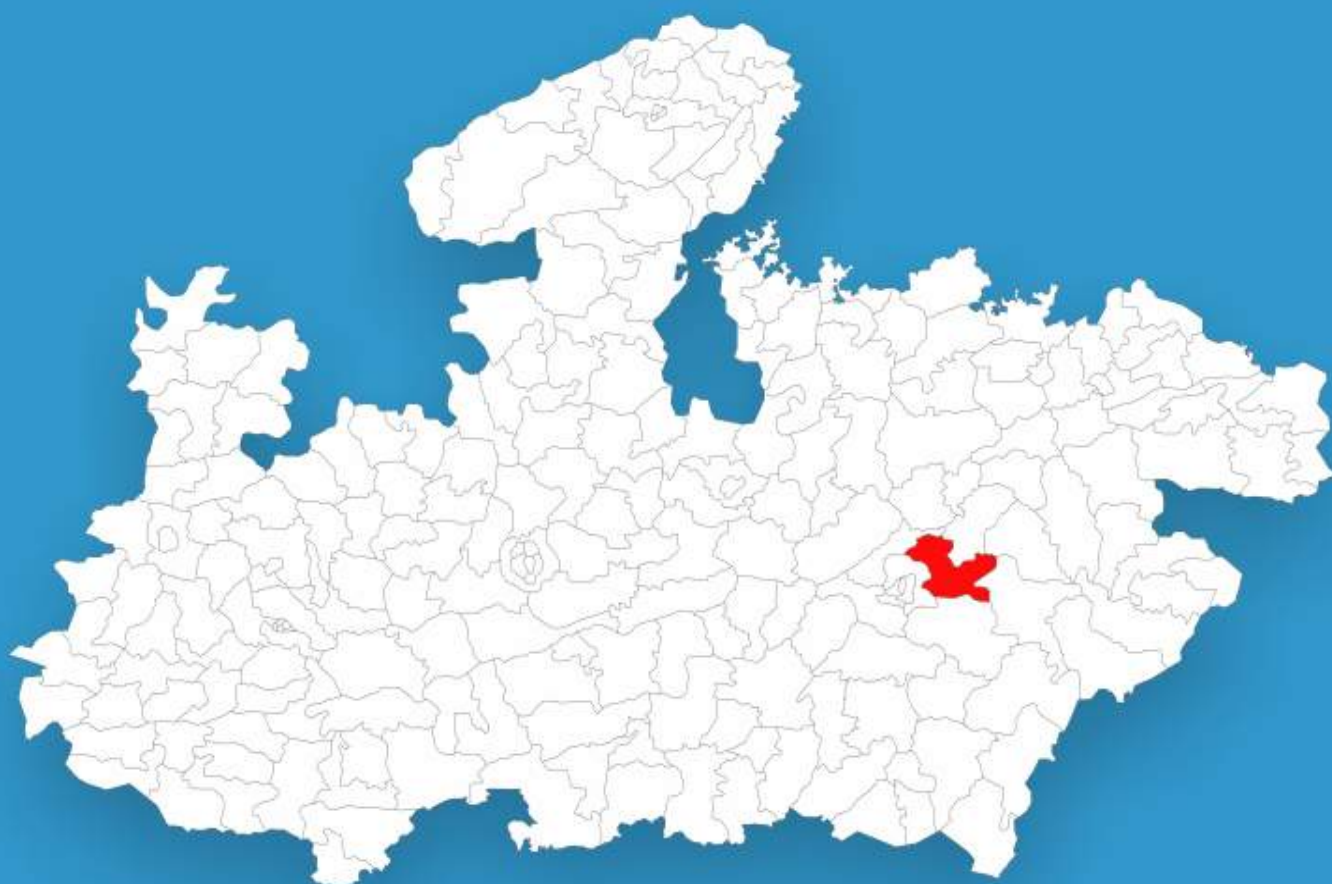




Madhya Pradesh

# Assembly Factbook™

Sihora Assembly Constituency



Key Electoral Data of Sihora  
Assembly Constituency (Vidhan Sabha)

Madhya Pradesh  
**Assembly Factbook**<sup>TM</sup>

Sihora Assembly Constituency



Sihora Vidhan Sabha

## **Editor & Director**

Dr. R.K. Thukral

## **Research Editor**

Dr. Shafeeq Rahman

## **Compiled, Researched and Published by Datanet India Pvt. Ltd.**

D-100, 1st Floor,

Okhla Industrial Area, Phase-I,  
New Delhi- 110020.

Ph.: 91-11- 43580781-84

Email : support@indiastatpublications.com

Website : www.indiastatelections.com

## **Online Book Store :**

www.indiastatpublications.com

**Report No. :** AFB/MP-102-0123

**ISBN :** 978-93-87189-88-1

**First Edition :** January, 2018

**Sixth Updated Edition :** January, 2023

**Price :** Rs. 11500/-

US\$ 310

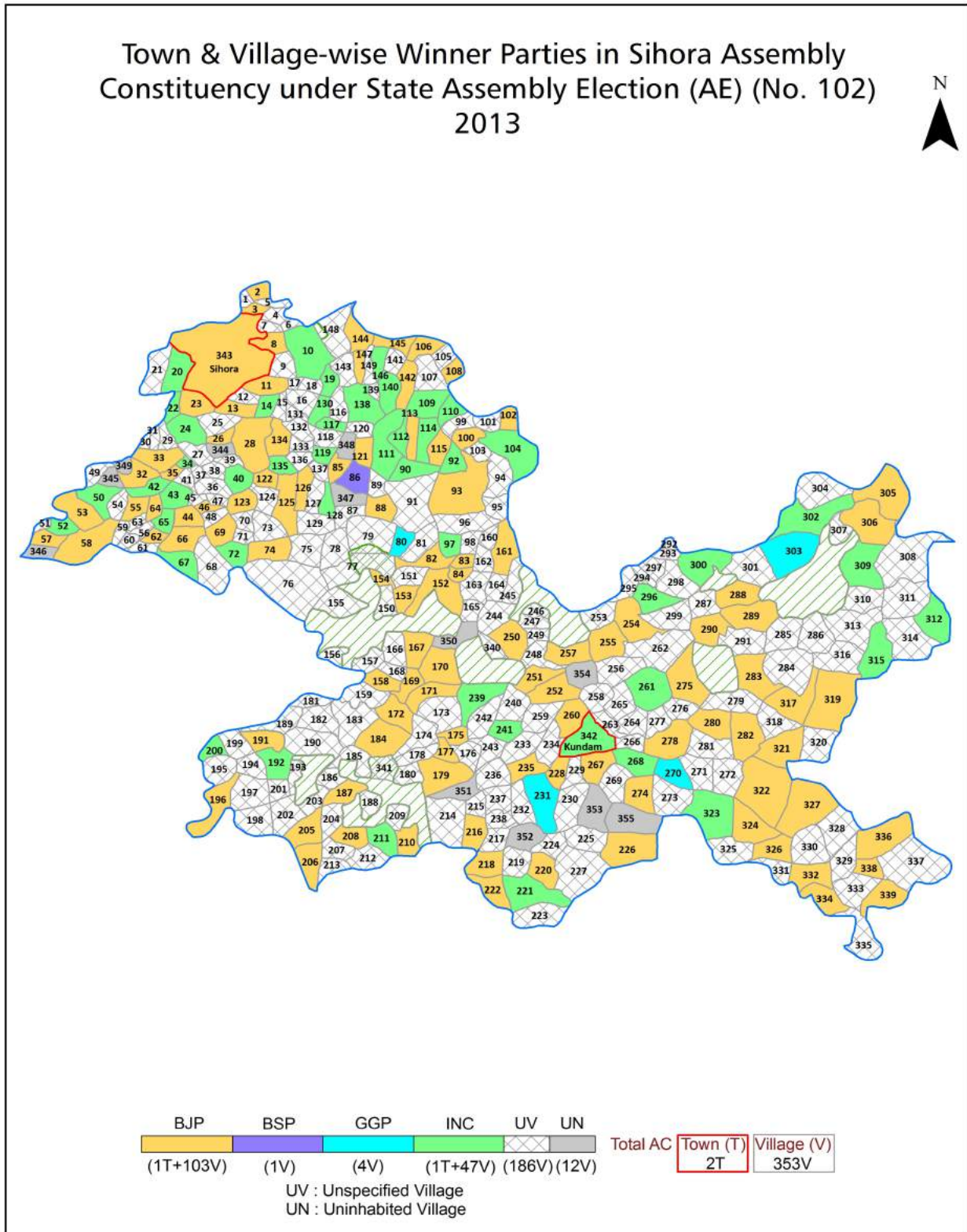
**© Datanet India Pvt. Ltd.**

All rights reserved. No part of this book may be reproduced, stored in a retrieval system or transmitted in any form or by any means, mechanical photocopying, photographing, scanning, recording or otherwise without the prior written permission of the publisher. Please refer to Disclaimer at page no. 199 for the use of this publication.

Printed in India

No.	Particulars	Page No.
	<b>Introduction</b>	
1	Assembly Constituency - (Vidhan Sabha) at a Glance   Features of Assembly as per Delimitation Commission of India (2008)	1-2
	<b>Location and Political Maps</b>	
2	Location Map   Boundaries of Assembly Constituency - (Vidhan Sabha) in District   Boundaries of Assembly Constituency under Parliamentary Constituency - (Lok Sabha)   Town & Village-wise Winner Parties- 2018, 2014, 2013, 2009 and 2008	3-11
	<b>Administrative Setup (2011)</b>	
3	District   Sub-district   Towns   Villages   Inhabited Villages   Uninhabited Villages   Village Panchayat   Intermediate Panchayat	12-29
	<b>Demographics (2011)</b>	
4	Population   Households   Rural/Urban Population   Towns and Villages by Population Size   Sex Ratio (Total & 0-6 Years)   Religious Population   Social Population   Literacy Rate	30-31
	<b>Electoral Features</b>	
5	Important Dates of Last Elections Held   Electors by Gender   Service Electors   Voters   Voters Turnout   Polling Stations & Average Number of Electors per Polling Station   Electors by Age Group   Present Elected Representatives	32-37
	<b>Historical Summary Election Results</b>	
6	Vote Share of Major Parties   Winning Margin (Number & Percentage)   Polarity of Parties   Summary Result of Assembly Segment of Parliamentary Elections 2019, 2014, 2009, 2004 and 1999   Summary Result of Assembly Elections 2018, 2013, 2008, 2003, 1998, 1993, 1990, 1985, 1980, 1977, 1972, 1967, 1962, 1957 and 1952	38-61
	<b>Polling Station Level Election Results</b>	
7	Name and Number of Polling Station 2018, 2014, 2013, 2009 and 2008   Polling Station-wise Electors, Voters & Voters Turnout 2018, 2014, 2013, 2009 and 2008   Polling Station wise Elections Results 2018, 2014, 2013, 2009 and 2008	62-177
	<b>Share of Assembly Constituency</b>	
8	Share of Assembly Constituency - (Vidhan Sabha) in State, District and Parliamentary Constituency - (Lok Sabha)	178
	<b>Socio-Economic Amenities (2011)</b>	
9	Access to Administrative Units   Agricultural, Manufacturing and Industrial Commodities   Demographic Indicators   Education   Health & Manpower   Drinking Water Supply   Sanitation   Entertainment and Recreations Infrastructure   Power   Food Allocation Distribution and Marketing of Agriculture Commodities Infrastructure   Transport and Road Infrastructure   Communication   Banking and Financial Services   Land Use   Irrigation Source	180-194
10	<b>Abbreviation &amp; Sources</b>	196-197
11	<b>Disclaimer</b>	199

Location & Political Map



## Administrative Setup

### List of Village Panchayat & Intermediate Panchayat (Block) Name - 2011

Village Name	Village Panchayat Name	Intermediate Panchayat Name
Agariya	Agariya	Sihora
Algoda	Algoda	Sihora
Amadogri	Gidurha	Sihora
Amatitaha	Aamatitaha	Kundam
Amera	Turka	Kundam
Amgawan	Amagwan (Naveen)	Sihora
Amheta	Jhirmila	Kundam
Amjhar	Amjhar	Kundam
Andhar	Jamgoan	Kundam
Atariya	Khirhanikala	Sihora
Babaiya	Sanjari	Kundam
Badkhera	Badkhera	Kundam
Badkur	Ghugra	Kundam
Badua	Badua	Kundam
Baghraji	Baghraji	Kundam
Bahnapani(Bihnapani)	Gauri	Kundam
Bairagi	Bairagi	Kundam
Bamhani	Bhaiswahi	Kundam
Bandariya	Dhanwahi	Kundam
Bandarkola	Marha(Banjar)	Sihora
Bandha	Bandhaa	Sihora
Banjar Bughari	Marha(Banjar)	Sihora
Bar	Khinha	Kundam
Bareli	Bhatadaun	Sihora
Bargawan	Rajgawan	Sihora
Bargawan	Kurgawan	Kundam
Barne	Agariya	Sihora
Batai	Kalyanpur	Kundam
Bela	Bela	Sihora

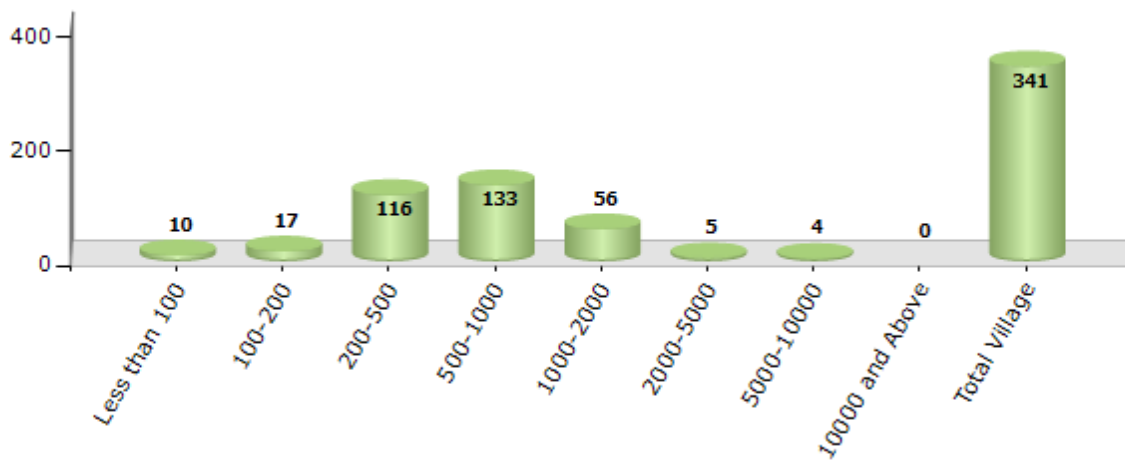
Contd....

Demographics

Number of Villages by Population Size - 2011

Less than 100	100-200	200-500	500-1000	1000-2000	2000-5000	5000-10000	10000 and Above	Total Village
10	17	116	133	56	5	4	0	341

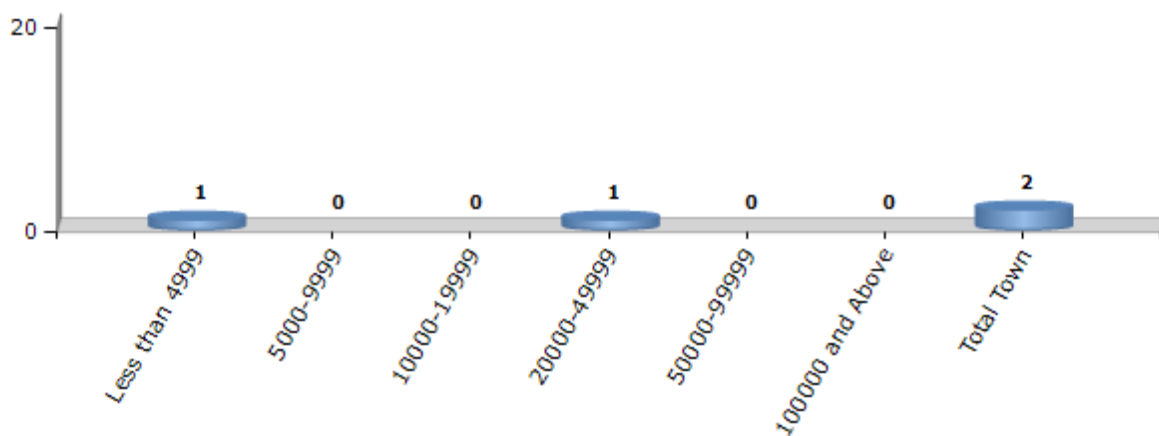
Number of Villages by Population Size - 2011



Number of Towns by Population Size - 2011

Less than 4999	5000-9999	10000-19999	20000-49999	50000-99999	100000 and Above	Total Town
1	0	0	1	0	0	2

Number of Towns by Population Size - 2011

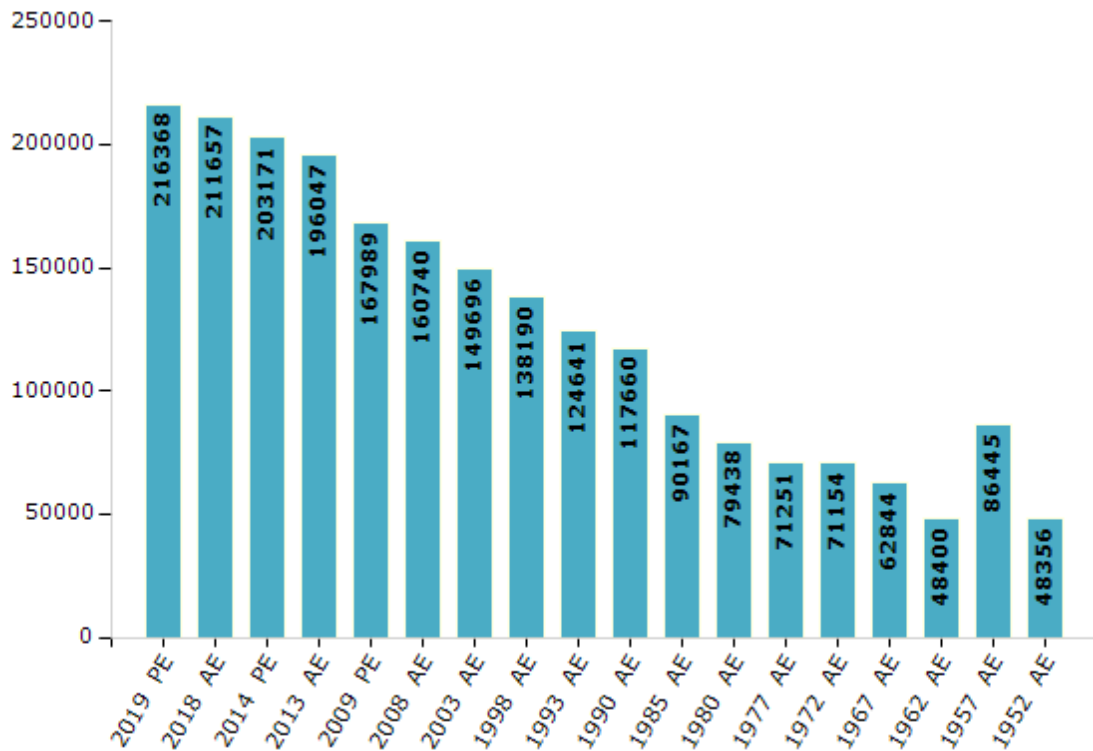


## Electoral Features

### Electors by Male & Female

Year	Male	Female	Others	Total	Year	Male	Female	Others	Total
2019 PE	110402	105958	8	216368	1993 AE	64537	60104	-	124641
2018 AE	108207	103444	6	211657	1990 AE	60984	56676	-	117660
2014 PE	104915	98255	1	203171	1985 AE	45237	44930	-	90167
2013 AE	101526	94520	1	196047	1980 AE	39527	39911	-	79438
2009 PE	87378	80611	-	167989	1977 AE	35132	36119	-	71251
2008 AE	82702	78038	-	160740	1972 AE	35098	36056	-	71154
2004 PE	-	-	-	-	1967 AE	-	-	-	62844
2003 AE	77348	72348	-	149696	1962 AE	-	-	-	48400
1999 PE	-	-	-	-	1957 AE	-	-	-	86445
1998 AE	71553	66637	-	138190	1952 AE	-	-	-	48356

Number of Electors



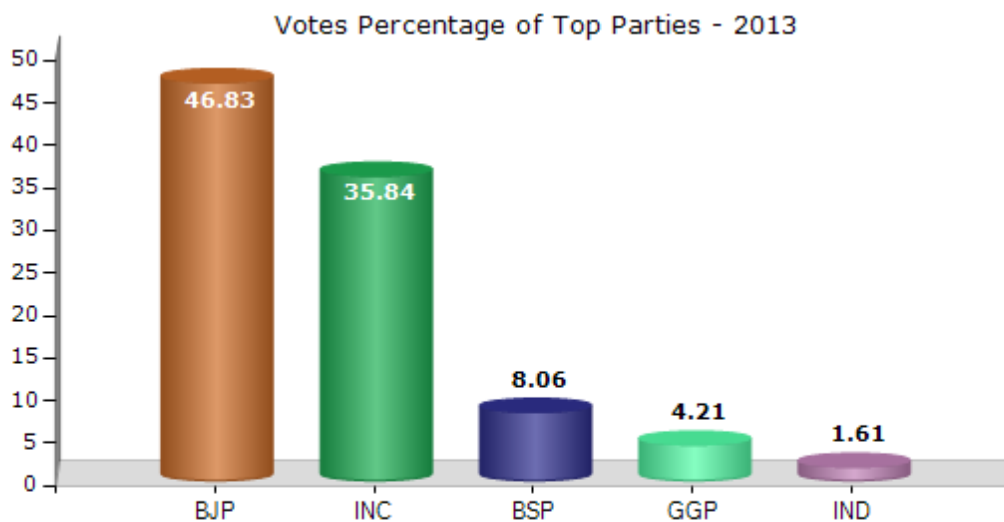
Note : AE : Assembly Election, PE : Assembly Segment of Parliamentary Election



## Historical Summary Election Results

### Summary Result of Assembly Election - 2013

Candidate Name	Party	Votes	Votes %
Nandhani Maravi	BJP	63931	46.83
Jamuna Maravi	INC	48927	35.84
Babita Gontia	BSP	11008	8.06
Komal Singh Maravi	GGP	5750	4.21
Dhana Bai Tekam	IND	2203	1.61
	NOTA	4697	3.44



## Polling Station Level Election Results

### Number and Name of Polling Stations (PS) (2018)

Number of Polling Stations	Name of Polling Stations	Number of Polling Stations	Name of Polling Stations
1	Govt Middle School Khukhkhm	22	Primary School Bhawan Pitkuhikala
2	Primary School Bhawan Padariya	23	Govt.P.S.Bhawan Negai
3	Primary School Bhawan Kalyanapur	24	Primary School Bhawan Dhanwani
4	Primary School Bhawan Devari Kala	25	Primary School Bhawan Guraiya
5	Primary School Bhawan Sankuhi	26	P.S.Bhawan Manera
6	Primary School Bhawan Navaragavan	27	Primary School Bhawan Dabrakala
7	Primary School Bhawan Batai	28	Primary School Bhawan Sunawal
8	Govt Prathmik Shala Khituola	29	Primary School Bhawan Bagharaji Room No. 1
9	P.S.Bhawan Laaihakari	30	Primary School Bhawan Baghraj Ro.No.2
10	Govt. Pri. School Building Kivlari	31	Primary School Bhawan Bagharaji Room No.4
11	Primary School Bhawan Amjhar	32	Primary School Bagharaji Room No 05
12	Primary School Bhawan Hinota	33	Primary School Bhawan Baghraj Room No.3
13	Primary School Bhawan Padariya Room No.1	34	Primary School Bhawan Tikariya Room No.1
14	Primary School Bhawan Padariya Room No.2	35	Primary School Bhawan Tikariya Room No.2
15	Primary School Beejapuri	36	Primary School Bhawan Leshar
16	Govt Prathmik Shala Deharikala	37	Primary School Bhawan Baduaa
17	Primary School Bhawan Dehri Khurd	38	Primary School Bhawan Sahajapuri
18	Primary School Bhawan Tilsani	39	Govt.P.S.Bhawan Piparia
19	Govt.P.S.Ghugari	40	Primary School Bhawan Sahajpuri
20	Primary School Bhawan Phiphri	41	Primary School Bhawan Ghughra
21	Primary School Bhawan Khamariya	42	Primary School Bhawan Badkur

Contd....

**Polling Station Level Election Results**

**Polling Station-wise Votes Secured by Overall Top Five Parties in Sihora Assembly in Assembly Election (AE) under Jabalpur Parliamentary Constituency in Madhya Pradesh (2018)**

Number of Polling Station	Winner - Smt. Nandni Maravi (BJP)	Runner-up - Khiladi Singh Aarmo (INC)	3rd - Smt. Babita Gautiya (BSP)	4th - Maahu Singh Paraste (GGP)	5th - Sanjay Kumar Kol (SPAKP)	NOTA	Other	Total Votes Secured
36	459	136	18	7	31	25	111	787
37	145	238	8	28	9	12	22	462
38	253	259	5	5	21	17	3	563
39	183	157	3	0	3	2	1	349
40	280	477	12	2	4	19	4	798
41	318	161	3	7	13	19	10	531
42	295	95	7	17	15	18	125	572
43	207	352	8	8	11	9	4	599
44	211	235	4	14	16	19	6	505
45	322	116	10	65	14	14	9	550
46	214	214	8	1	6	10	0	453
47	249	147	6	4	18	16	8	448
48	363	225	16	3	15	22	8	652
49	227	339	2	2	13	16	4	603
50	266	106	7	13	20	29	3	444
51	132	425	11	22	21	30	16	657
52	374	315	10	26	18	70	13	826
53	99	522	17	129	8	32	18	825
54	244	193	17	163	11	24	38	690
55	242	296	9	65	11	40	5	668
56	237	162	6	20	7	25	5	462
57	64	138	7	291	12	21	27	560
58	191	200	8	12	19	16	21	467
59	366	79	11	17	16	15	3	507
60	335	324	4	4	2	5	3	677
61	155	172	5	1	5	6	1	345
62	289	440	11	4	10	22	14	790
63	209	278	2	0	8	13	11	521
64	300	170	5	4	4	15	7	505
65	280	311	13	4	12	28	97	745
66	153	144	4	7	4	8	5	325
67	356	279	7	7	16	25	7	697
68	351	223	5	2	1	5	28	615
69	241	262	15	217	23	59	31	848
70	105	236	5	174	7	14	20	561

Contd....

## Polling Station Level Election Results

### Winner, Runner-up and 3rd Party Position & Winning Margin According to Polling Stations in Sihora Assembly in Assembly Election (AE) under Jabalpur Parliamentary Constituency in Madhya Pradesh (2018)

Polling Station Number	Winner Party	Winner Votes (%)	Runner-up Party	Runner-up Votes (%)	Winning Margin Votes (%)	Third Party	Third Party Votes (%)	Other Votes (%)
67	BJP	356 (51.08)	INC	279 (40.03)	77 (11.05)	SPAKP	16 (2.3)	46 (6.6)
68	BJP	351 (57.07)	INC	223 (36.26)	128 (20.81)	BSCP	25 (4.07)	16 (2.6)
69	INC	262 (30.9)	BJP	241 (28.42)	21 (2.48)	GGP	217 (25.59)	128 (15.09)
70	INC	236 (42.07)	GGP	174 (31.02)	62 (11.05)	BJP	105 (18.72)	46 (8.2)
71	GGP	237 (59.25)	INC	80 (20)	157 (39.25)	BJP	25 (6.25)	58 (14.5)
72	INC	242 (64.19)	GGP	61 (16.18)	181 (48.01)	BJP	52 (13.79)	22 (5.84)
73	BJP	316 (39.3)	INC	300 (37.31)	16 (1.99)	GGP	120 (14.93)	68 (8.46)
74	INC	514 (65.81)	BJP	128 (16.39)	386 (49.42)	GGP	82 (10.5)	57 (7.3)
75	INC	489 (70.97)	BJP	136 (19.74)	353 (51.23)	GGP	25 (3.63)	39 (5.66)
76	INC	381 (61.25)	BJP	196 (31.51)	185 (29.74)	GGP	10 (1.61)	35 (5.63)
77	BJP	242 (78.32)	INC	26 (8.41)	216 (69.91)	SPAKP	12 (3.88)	29 (9.39)
78	INC	347 (60.45)	BJP	119 (20.73)	228 (39.72)	GGP	30 (5.23)	78 (13.59)
79	INC	146 (38.02)	BJP	89 (23.18)	57 (14.84)	GGP	82 (21.35)	67 (17.45)
80	INC	253 (47.38)	BJP	220 (41.2)	33 (6.18)	BSP	15 (2.81)	46 (8.61)
81	INC	318 (58.67)	BJP	130 (23.99)	188 (34.68)	BSCP	32 (5.9)	62 (11.44)
82	INC	414 (68.77)	BJP	97 (16.11)	317 (52.66)	GGP	25 (4.15)	66 (10.96)
83	INC	399 (71.63)	BJP	96 (17.24)	303 (54.39)	GGP	20 (3.59)	42 (7.54)
84	INC	310 (43.24)	GGP	200 (27.89)	110 (15.35)	BJP	75 (10.46)	132 (18.41)
85	INC	407 (50.56)	BJP	260 (32.3)	147 (18.26)	GGP	62 (7.7)	76 (9.44)
86	BJP	315 (77.59)	INC	35 (8.62)	280 (68.97)	BSP	18 (4.43)	38 (9.36)
87	GGP	238 (37.66)	BJP	157 (24.84)	81 (12.82)	INC	153 (24.21)	84 (13.29)
88	BJP	230 (33.05)	GGP	228 (32.76)	2 (0.29)	INC	170 (24.43)	68 (9.77)
89	INC	307 (55.22)	GGP	127 (22.84)	180 (32.38)	BJP	36 (6.47)	86 (15.47)
90	GGP	196 (46.56)	INC	97 (23.04)	99 (23.52)	BJP	65 (15.44)	63 (14.96)
91	GGP	318 (52.22)	INC	161 (26.44)	157 (25.78)	BJP	55 (9.03)	75 (12.32)
92	INC	197 (49.75)	BJP	89 (22.47)	108 (27.28)	GGP	71 (17.93)	39 (9.85)
93	INC	529 (70.63)	BJP	171 (22.83)	358 (47.8)	GGP	15 (2)	34 (4.54)
94	BJP	228 (33.73)	INC	197 (29.14)	31 (4.59)	GGP	144 (21.3)	107 (15.83)
95	BJP	518 (60.3)	INC	215 (25.03)	303 (35.27)	GGP	42 (4.89)	84 (9.78)
96	BJP	380 (49.22)	INC	320 (41.45)	60 (7.77)	BSCP	14 (1.81)	58 (7.51)
97	BJP	145 (47.08)	INC	127 (41.23)	18 (5.85)	GGP	13 (4.22)	23 (7.47)
98	BJP	184 (61.54)	INC	73 (24.41)	111 (37.13)	GGP	18 (6.02)	24 (8.03)
99	GGP	266 (32.05)	BJP	243 (29.28)	23 (2.77)	INC	182 (21.93)	139 (16.75)

Contd....

## Socio-Economic Amenities - Rural

### Access to Education Facilities

Particulars	Number of Village (% of Population)				
	Available	Not Available	If Not Available (Distance of Nearest Facility)		
			A	B	C
Govt. Primary School	317 (98)	24 (2)	21 (1)	2 (0)	0 (0)
Private Primary School	25 (15)	316 (85)	0 (0)	0 (0)	0 (0)
Govt. Middle School	131 (58)	210 (42)	138 (27)	29 (5)	1 (0)
Private Middle School	12 (12)	329 (88)	0 (0)	0 (0)	0 (0)
Govt. Secondary School	27 (24)	314 (76)	110 (27)	121 (27)	31 (8)
Private Secondary School	10 (9)	331 (91)	9 (3)	1 (0)	0 (0)
Govt. Senior Secondary School	13 (17)	328 (83)	76 (21)	114 (27)	71 (18)
Private Senior Secondary School	5 (5)	336 (95)	7 (2)	4 (1)	0 (0)
Govt. Arts and Science Degree College	0 (0)	341 (100)	8 (2)	35 (7)	284 (85)
Private Arts and Science Degree College	0 (0)	341 (100)	0 (0)	0 (0)	0 (0)
Govt. Engineering College	0 (0)	341 (100)	0 (0)	1 (0)	337 (99)
Private Engineering College	0 (0)	341 (100)	0 (0)	0 (0)	0 (0)
Govt. Medicine College	0 (0)	341 (100)	4 (1)	6 (1)	311 (90)
Private Medicine College	0 (0)	341 (100)	0 (0)	0 (0)	0 (0)
Govt. Management Institute	0 (0)	341 (100)	1 (0)	3 (1)	309 (90)
Private Management Institute	0 (0)	341 (100)	0 (0)	0 (0)	0 (0)
Govt. Polytechnic	0 (0)	341 (100)	0 (0)	0 (0)	341 (100)
Private Polytechnic	0 (0)	341 (100)	0 (0)	0 (0)	0 (0)
Govt. Vocational Training School/ITI	0 (0)	341 (100)	1 (0)	1 (0)	339 (99)
Private Vocational Training School/ITI	0 (0)	341 (100)	0 (0)	0 (0)	0 (0)
Govt. Non Formal Training Centre	0 (0)	341 (100)	3 (1)	3 (1)	335 (98)
Private Non Formal Training Centre	0 (0)	341 (100)	0 (0)	0 (0)	0 (0)
Govt. School For Disabled	0 (0)	341 (100)	0 (0)	1 (0)	312 (90)
Private School For Disabled	0 (0)	341 (100)	0 (0)	0 (0)	0 (0)
Government Others	0 (0)	341 (100)	0 (0)	1 (0)	340 (100)
Private Others	0 (0)	341 (100)	0 (0)	0 (0)	0 (0)

Note : Distance A : Less than 5 km; B : Between 5-10 km; C : 10+ km.; Source : Data Analysis is based on 2011 Census.

## DISCLAIMER

The Terms of Use and Disclaimer of Datanet India Private Limited (hereinafter referred to as "Datanet") for use of this analysis report of **Sihora Assembly Constituency (Sihora Vidhan Sabha)** :-

1. **Assembly Factbook™** is a Registered Trade Mark owned by Datanet.
2. All the maps are sketched and graphical representation only and have not been drawn to the scale and also not to represent the actual geographical area or boundary of the unit.
3. The data for the aforesaid analysis is based on authentic sources and has been culled from the various publications of Census, CSO and NSSO for district and block level data, various central and state government departments, Central & State Elections Commissions and the concerned Returning Officers' releases, Electoral Rolls, Election results and allied publications, internal assessment, surveys, estimates and analysis. Therefore, certain adjustment of data at micro level may have been done to arrive closer to the macro data.
4. Data have been provided on an "As Is" and "As AVAILABLE" basis
5. The colours shown in the maps or diagram and charts of a particular party, alliance or AC are indicative and do not represent them.
6. This publication which includes maps, sheets, graphs and data would be the property under copyright of Datanet only. The user may use these for its internal study, analysis and research purposes. It's public display, re-selling or any commercial uses by the user are not allowed.
7. Datanet has taken due care and caution in compilation and processing of data and allied information, but does not guarantee the accuracy, adequacy or completeness of any information/analysis and will be not responsible for any errors or omissions or for the results obtained from the use of such information/analysis.
8. All the contents for the publication have been culled from various authentic sources and Datanet reasonably believes such sources to be reliable, but does not make any representations, express or implied as to the accuracy or fitness of use of such information. The information or contents of the information/analysis do not constitute advice and should not be relied upon in making (or refraining from making) any decision. Any reliance placed upon the information provided by Datanet is the sole responsibility and strictly at the user's risk.
9. In no event will Datanet be liable for any damages (including, without limitation, damages for loss of business projects, or loss of profits) arising in contract, tort or otherwise from the use of or inability to use any of its contents, or from any action taken (or refrained from being taken) as a result of using the analysis or any of its contents. Datanet its directors, owners, editors, officials, employees, distributor and agents or any associate will not be liable for any errors in the information contained or any consequences arising from the use of the contents of the provided information/analysis.
10. If any provision of these terms and conditions is held invalid or illegal or unenforceable for any reason by any court of competent jurisdiction, such provision shall be severed and the remainder of provisions of the terms and conditions shall continue in full force and effect as if the Term of Use had been executed with the invalid, illegal or unenforceable provision eliminated.
11. If there are any discrepancies in the information provided, please bring it to attention of Datanet for suitable rectification measures.

Buy Online This Complete Book At  
**Datanet India eBooks Store**

[www.indiastatpublications.com](http://www.indiastatpublications.com)

or go directly at

[http://www.indiastatpublications.com/  
Assembly\\_factbook/Madhya\\_Pradesh/Jabalpur/Sihora](http://www.indiastatpublications.com/Assembly_factbook/Madhya_Pradesh/Jabalpur/Sihora)

 **india**stat**elections**

