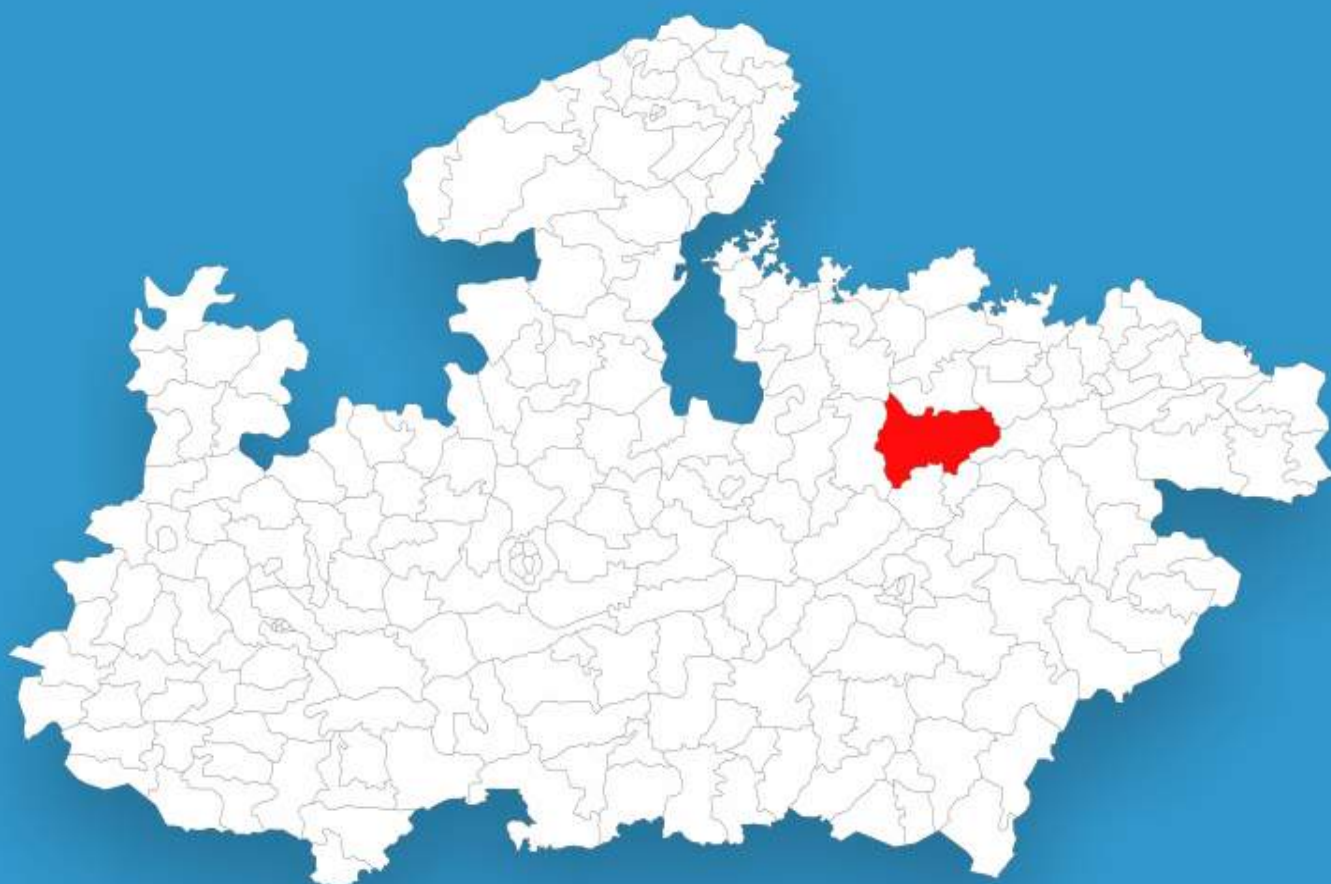




Madhya Pradesh

# Assembly Factbook™

Pawai Assembly Constituency



Key Electoral Data of Pawai  
Assembly Constituency (Vidhan Sabha)

Madhya Pradesh

# Assembly Factbook™

Pawai Assembly Constituency



Pawai Vidhan Sabha

## **Editor & Director**

Dr. R.K. Thukral

## **Research Editor**

Dr. Shafeeq Rahman

## **Compiled, Researched and Published by Datanet India Pvt. Ltd.**

D-100, 1st Floor,

Okhla Industrial Area, Phase-I,  
New Delhi- 110020.

Ph.: 91-11- 43580781-84

Email : support@indiastatpublications.com

Website : www.indiastatelections.com

## **Online Book Store :**

www.indiastatpublications.com

**Report No. :** AFB/MP-058-0123

**ISBN :** 978-93-87189-48-5

**First Edition :** January, 2018

**Sixth Updated Edition :** January, 2023

**Price :** Rs. 11500/-

US\$ 310

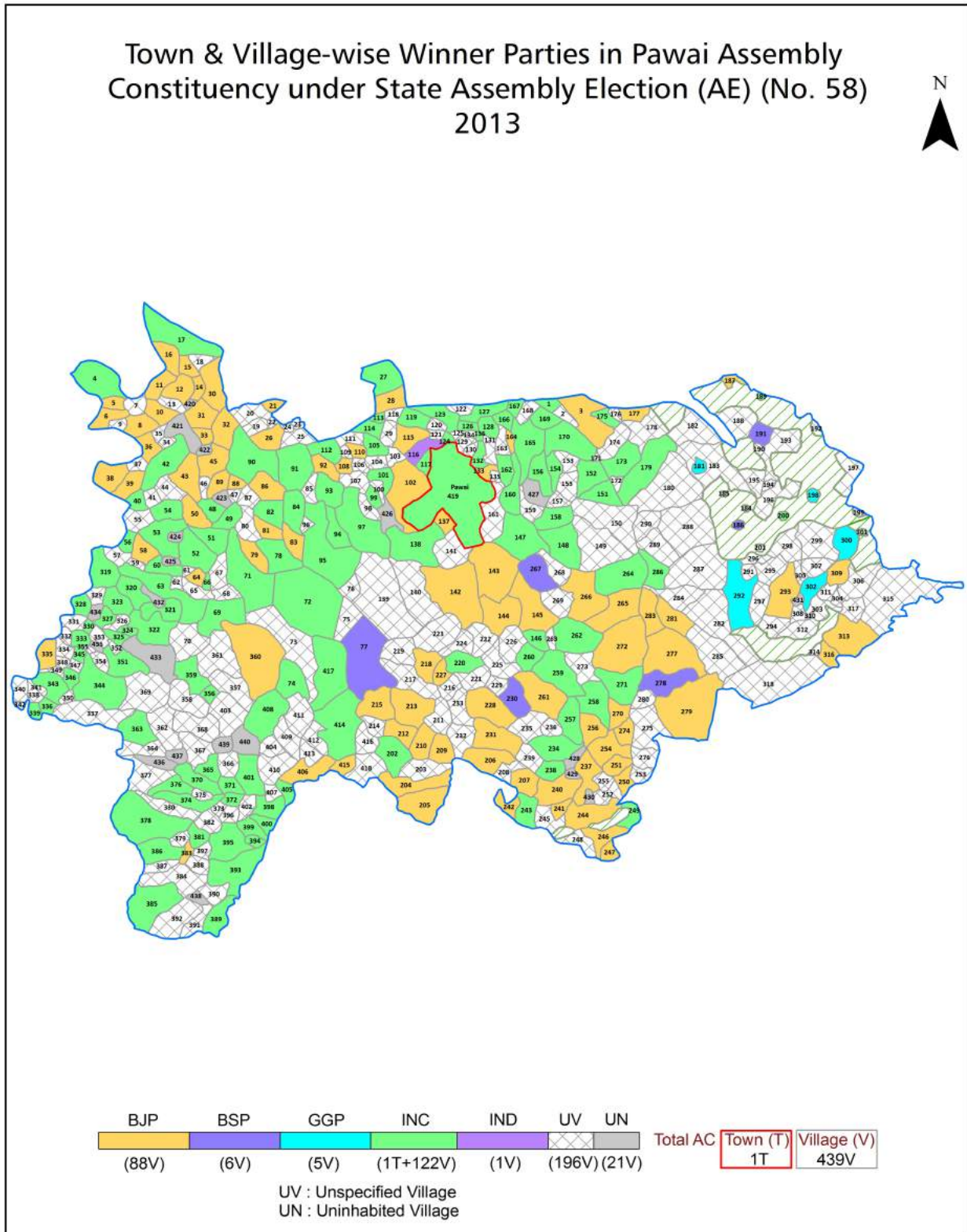
**© Datanet India Pvt. Ltd.**

All rights reserved. No part of this book may be reproduced, stored in a retrieval system or transmitted in any form or by any means, mechanical photocopying, photographing, scanning, recording or otherwise without the prior written permission of the publisher. Please refer to Disclaimer at page no. 267 for the use of this publication.

Printed in India

No.	Particulars	Page No.
	<b>Introduction</b>	
1	Assembly Constituency - (Vidhan Sabha) at a Glance   Features of Assembly as per Delimitation Commission of India (2008)	1-2
	<b>Location and Political Maps</b>	
2	Location Map   Boundaries of Assembly Constituency - (Vidhan Sabha) in District   Boundaries of Assembly Constituency under Parliamentary Constituency - (Lok Sabha)   Town & Village-wise Winner Parties- 2019, 2018, 2014, 2013, 2009 and 2008	3-11
	<b>Administrative Setup (2011)</b>	
3	District   Sub-district   Towns   Villages   Inhabited Villages   Uninhabited Villages   Village Panchayat   Intermediate Panchayat	12-32
	<b>Demographics (2011)</b>	
4	Population   Households   Rural/Urban Population   Towns and Villages by Population Size   Sex Ratio (Total & 0-6 Years)   Religious Population   Social Population   Literacy Rate	33-34
	<b>Electoral Features</b>	
5	Important Dates of Last Elections Held   Electors by Gender   Service Electors   Voters   Voters Turnout   Polling Stations & Average Number of Electors per Polling Station   Electors by Age Group   Present Elected Representatives	35-40
	<b>Historical Summary Election Results</b>	
6	Vote Share of Major Parties   Winning Margin (Number & Percentage)   Polarity of Parties   Summary Result of Assembly Segment of Parliamentary Elections 2019, 2014, 2009, 2004 and 1999   Summary Result of Assembly Elections 2018, 2013, 2008, 2003, 1998, 1993, 1990, 1985, 1980, 1977, 1972, 1967, 1962 and 1957	41-63
	<b>Polling Station Level Election Results</b>	
7	Name and Number of Polling Station 2019, 2018, 2014, 2013, 2009 and 2008   Polling Station-wise Electors, Voters & Voters Turnout 2019, 2018, 2014, 2013, 2009 and 2008   Polling Station wise Elections Results 2019, 2018, 2014, 2013, 2009 and 2008	64-245
	<b>Share of Assembly Constituency</b>	
8	Share of Assembly Constituency - (Vidhan Sabha) in State, District and Parliamentary Constituency - (Lok Sabha)	246
	<b>Socio-Economic Amenities (2011)</b>	
9	Access to Administrative Units   Agricultural, Manufacturing and Industrial Commodities   Demographic Indicators   Education   Health & Manpower   Drinking Water Supply   Sanitation   Entertainment and Recreations Infrastructure   Power   Food Allocation Distribution and Marketing of Agriculture Commodities Infrastructure   Transport and Road Infrastructure   Communication   Banking and Financial Services   Land Use   Irrigation Source	248-262
10	<b>Abbreviation &amp; Sources</b>	264-265
11	<b>Disclaimer</b>	267

Location & Political Map



## Administrative Setup

### List of Village Panchayat & Intermediate Panchayat (Block) Name - 2011

Village Name	Village Panchayat Name	Intermediate Panchayat Name
Adhradi	Kothi	Pawai
Adhrand	Adharad	Shahnagar
Aloni	Phatepur	Shahnagar
Ama	Ama	Shahnagar
Amajhor	Mohlidharampura	Pawai
Amdar Govindpura	Manki	Shahnagar
Amghat	Harduavyarama	Pawai
Amrai Kalan	Pondikala	Shahnagar
Amua	Murakuchhu	Pawai
Amuwa	Bisani	Shahnagar
Arjunpura	Satwa	Shahnagar
Arthai	Mahilwara	Shahnagar
Atarhai	Atarhai	Pawai
Atarhai	Atarhai	Shahnagar
Bachhaun	Bachhoun	Pawai
Bad Khera	Bharwara	Shahnagar
Badagaon Sarsela	Badagaon	Shahnagar
Badkhera	Badkhera	Pawai
Badkhera Kalan	Badkherakala	Pawai
Baghwar Kalan	Baghwarkala	Shahnagar
Baghwar Khurd	Baghwarkala	Shahnagar
Bagrod	Budhroud	Shahnagar
Baijai	Mahgawanbarho	Shahnagar
Bairgarha	Puraina	Pawai
Bamhori	Bamhouuri	Shahnagar
Bandha	Simariyagulabsingh	Pawai
Banjari	Tala	Shahnagar
Banjaria	Madwa	Shahnagar
Banoli	Banouli	Pawai

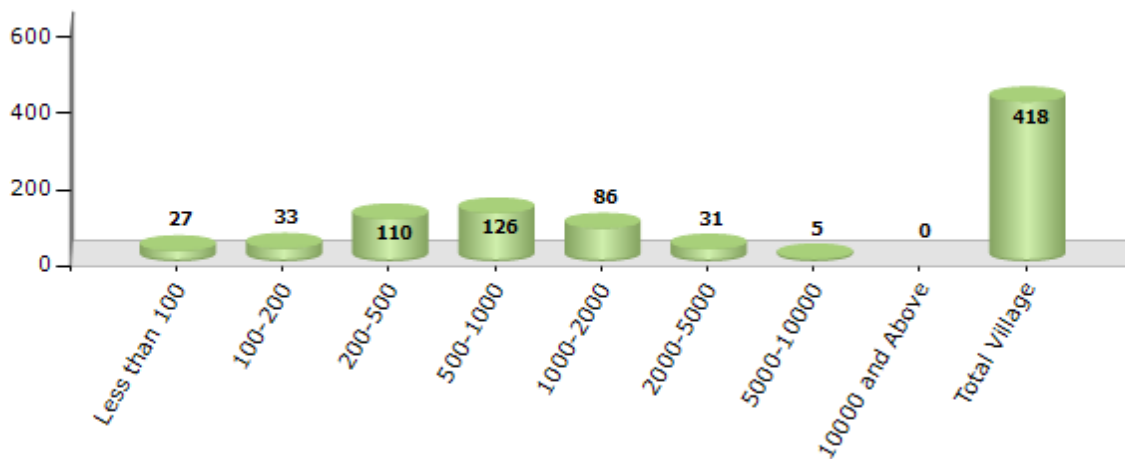
Contd....

## Demographics

### Number of Villages by Population Size - 2011

Less than 100	100-200	200-500	500-1000	1000-2000	2000-5000	5000-10000	10000 and Above	Total Village
27	33	110	126	86	31	5	0	418

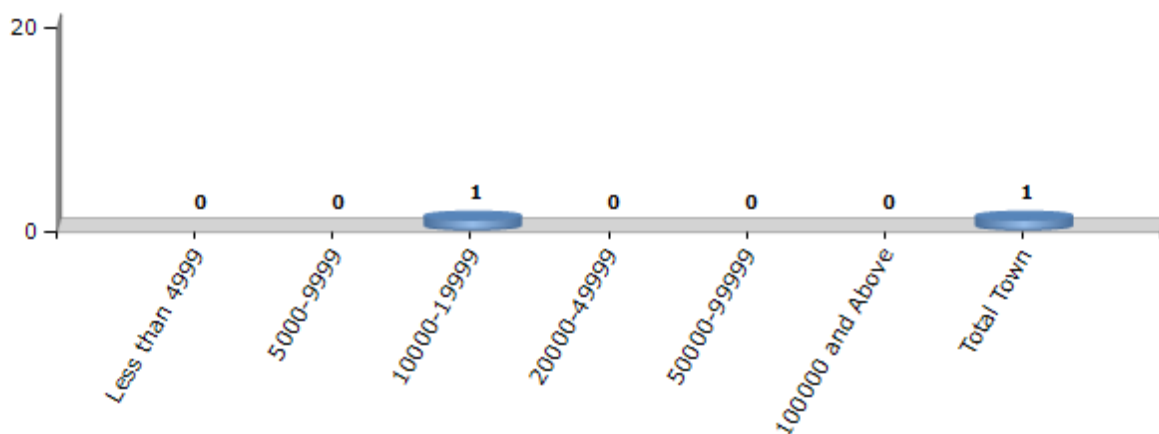
Number of Villages by Population Size - 2011



### Number of Towns by Population Size - 2011

Less than 4999	5000-9999	10000-19999	20000-49999	50000-99999	100000 and Above	Total Town
0	0	1	0	0	0	1

Number of Towns by Population Size - 2011

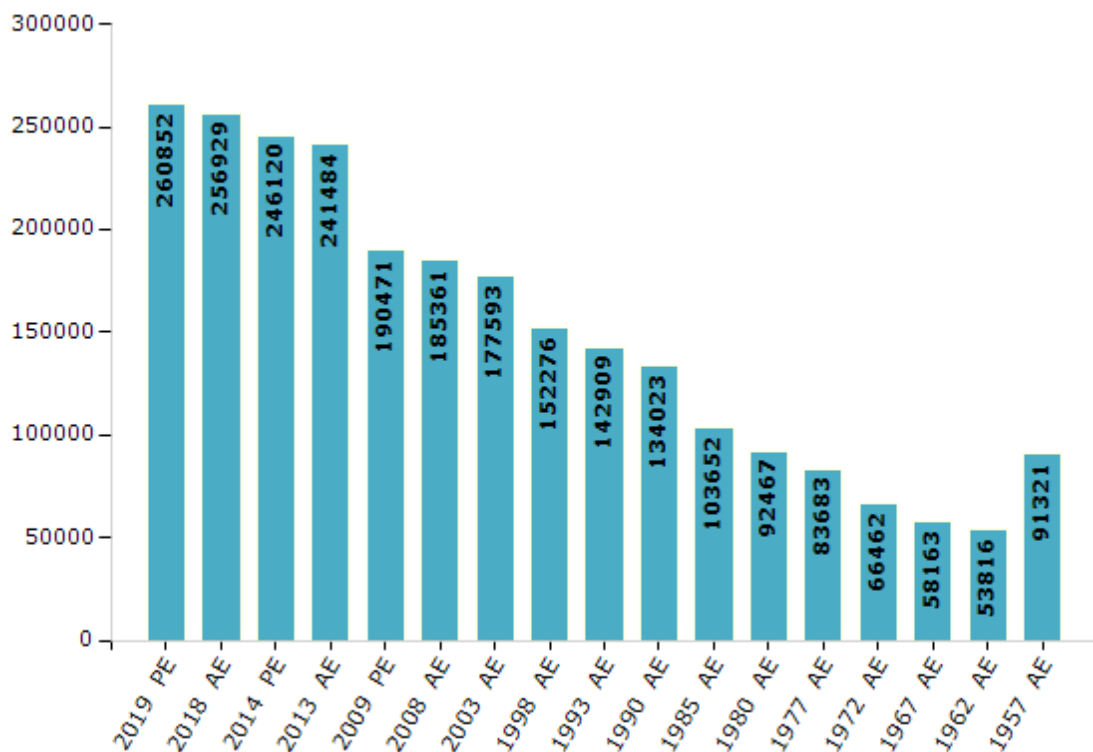


## Electoral Features

### Electors by Male & Female

Year	Male	Female	Others	Total	Year	Male	Female	Others	Total
2019 PE	137226	123625	1	260852	1993 AE	74309	68600	-	142909
2018 AE	135041	121886	2	256929	1990 AE	69671	64352	-	134023
2014 PE	130219	115901	0	246120	1985 AE	52312	51340	-	103652
2013 AE	127940	113541	3	241484	1980 AE	46298	46169	-	92467
2009 PE	101214	89257	-	190471	1977 AE	41781	41902	-	83683
2008 AE	97921	87440	-	185361	1972 AE	33277	33185	-	66462
2004 PE	-	-	-	-	1967 AE	-	-	-	58163
2003 AE	93037	84556	-	177593	1962 AE	-	-	-	53816
1999 PE	-	-	-	-	1957 AE	-	-	-	91321
1998 AE	79542	72734	-	152276	1952 AE	-	-	-	-

Number of Electors



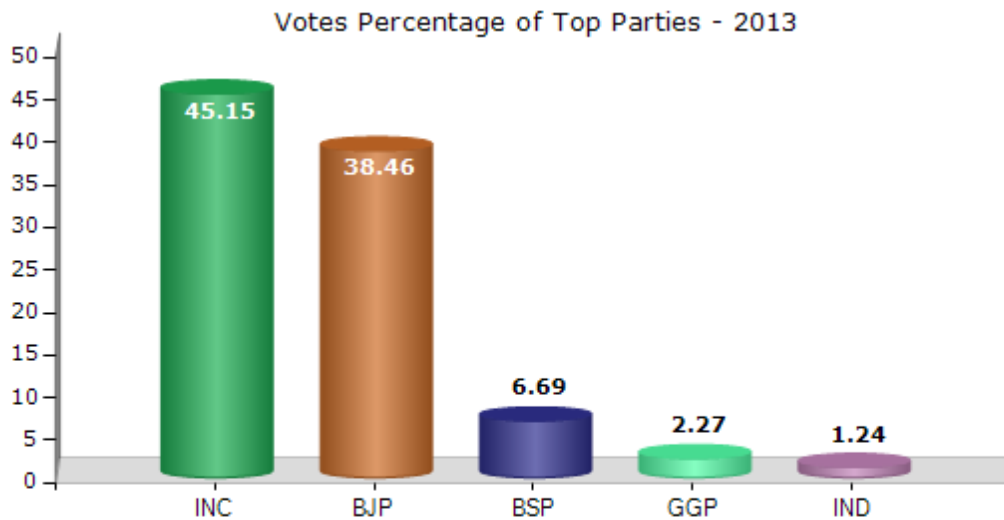
Note : AE : Assembly Election, PE : Assembly Segment of Parliamentary Election



## Historical Summary Election Results

### Summary Result of Assembly Election - 2013

Candidate Name	Party	Votes	Votes %
Pandit Mukesh Nayak	INC	78949	45.15
Brijendra Pratap Singh	BJP	67254	38.46
Feran Singh	BSP	11691	6.69
Ghasoti Adiwasi	GGP	3977	2.27
Chhatrapal Singh	IND	2172	1.24
Narendra Kumar Sharma Rinku Maharaj	IND	1648	0.94
Jeevan Prasad	IND	1413	0.81
Mukesh	IND	1357	0.78
Kalpna Singh	IND	1272	0.73
Jawahar Lal	IND	1200	0.69
Roshan Lal	BSCP	805	0.46
	NOTA	3135	1.79



## Polling Station Level Election Results

### Number and Name of Polling Stations (PS) (2018)

Number of Polling Stations	Name of Polling Stations	Number of Polling Stations	Name of Polling Stations
1	Govt Pri Sch Khajarut	22	Govt Pri Sch. Simariya
2	Govt Middle Sch Madhapura	23	Govt Middle Sch Ginyari
3	Govt Middle Sch Dhourra Khurd	24	Govt Pri Sch Pagra
4	Govt. Middle Sch Garhhi Karahiya	25	Govt Pri Sch Devri
5	Govt Pri Sch Surajpura	26	Govt Pri Sch Kol Karhiya
6	Govt Middle Sch Jhiranta	27	Govt Pri Sch Raikra
7	Govt Boys Pri Sch Sunwanikala	28	Govt Pri Sch Ludhni
8	Govt Pri. Sch. Sunwani Kala	29	Govt. Middle Sch Hirapur
9	Govt Middle Sch Sunwanikhurd	30	Govt Pri Sch Harduva Vyarma
10	Govt. Middle School New Udala	31	Govt. Pri. Sch Rajpur
11	Govt Pri Sch Raguwan	32	Pri Sch Building Additional Room North Portion Chandrawal
12	Govt Middle Sch. New Samudayik Bhawan Sirsi	33	Middle Sch Additional Room Chandrawal Southern Zone
13	Govt. Middle Sch Santa Buddh Singh	34	Middle School Additional Room Raiyasanta
14	Govt Middle Sch Koni	35	Girls Middle School Raiyasanta
15	Govt Middle Sch Boda	36	Pri. Sch Additional Room Gurkhai
16	Govt Pri Sch Chikla	37	Govt High Sch Banouli East Zone
17	Govt Pri Sch Gurhha	38	Govt High Sch Banouli West Zone
18	Govt Higher Sec Sch Simariya Northern Zone	39	Govt Pri Sch Badkhera
19	H. S. Sch. Simariya Room No. 2	40	Middle Sch. Badkhera
20	Govt Higher Sec Sch Simariya Southern Zone	41	Govt Pri Sch Danwara Old Bhavan
21	Govt Higher Sec Sch Simariya Southern Zone	42	Panchayat Bhawan Danwara

Contd....

## Polling Station Level Election Results

### Polling Station-wise Votes Secured by Overall Top Five Parties in Pawai Assembly in Assembly Election (AE) under Khajuraho Parliamentary Constituency in Madhya Pradesh (2018)

Number of Polling Station	Winner - Prahlad Lodhi (BJP)	Runner-up - Pandit Mukesh Nayak (INC)	3rd - Bhuwan Vikram Singh (Keshu Bhaiya Raja) (SP)	4th - Sita Ram Patel Advocate (BSP)	5th - Mahipal Singh (GPP)	NOTA	Other	Total Votes Secured
36	399	201	29	10	1	10	23	673
37	536	130	102	4	2	17	27	818
38	503	161	82	16	6	21	50	839
39	348	73	6	11	1	12	20	471
40	264	97	41	7	1	5	14	429
41	66	197	143	19	0	7	24	456
42	60	162	168	10	5	8	24	437
43	385	100	56	1	3	6	23	574
44	393	84	119	36	3	15	27	677
45	248	225	50	1	1	7	29	561
46	241	272	23	8	0	10	19	573
47	301	53	44	4	2	15	28	447
48	342	81	3	3	0	15	21	465
49	258	115	21	23	1	1	12	431
50	243	159	35	11	0	10	17	475
51	608	166	17	1	2	9	14	817
52	556	163	26	3	4	7	25	784
53	436	67	5	4	0	17	26	555
54	344	146	17	5	3	21	31	567
55	109	209	39	5	5	5	21	393
56	229	104	64	3	1	7	24	432
57	225	61	278	109	2	8	61	744
58	119	154	202	21	2	4	18	520
59	117	136	270	5	1	3	29	561
60	296	170	68	5	0	10	25	574
61	289	282	37	8	8	15	41	680
62	432	155	19	11	0	20	28	665
63	309	119	155	87	1	8	27	706
64	46	52	267	12	3	1	5	386
65	151	24	181	15	2	7	7	387
66	90	191	25	97	0	5	30	438
67	70	115	62	155	0	6	28	436
68	353	114	49	4	1	8	36	565
69	354	203	31	7	3	10	39	647
70	60	49	307	96	4	4	23	543

Contd....

## Polling Station Level Election Results

**Winner, Runner-up and 3rd Party Position & Winning Margin According to Polling Stations in Pawai Assembly in Assembly Election (AE) under Khajuraho Parliamentary Constituency in Madhya Pradesh (2018)**

Polling Station Number	Winner Party	Winner Votes (%)	Runner-up Party	Runner-up Votes (%)	Winning Margin Votes (%)	Third Party	Third Party Votes (%)	Other Votes (%)
67	BSP	155 (35.55)	INC	115 (26.38)	40 (9.17)	BJP	70 (16.06)	96 (22.02)
68	BJP	353 (62.48)	INC	114 (20.18)	239 (42.3)	SP	49 (8.67)	49 (8.67)
69	BJP	354 (54.71)	INC	203 (31.38)	151 (23.33)	SP	31 (4.79)	59 (9.12)
70	SP	307 (56.54)	BSP	96 (17.68)	211 (38.86)	BJP	60 (11.05)	80 (14.73)
71	SP	436 (61.24)	BSP	132 (18.54)	304 (42.7)	BJP	65 (9.13)	79 (11.1)
72	BJP	165 (35.71)	INC	141 (30.52)	24 (5.19)	SP	59 (12.77)	97 (21)
73	BSP	211 (48.28)	SP	84 (19.22)	127 (29.06)	INC	66 (15.1)	76 (17.39)
74	SP	281 (53.22)	INC	105 (19.89)	176 (33.33)	BJP	99 (18.75)	43 (8.14)
75	INC	187 (43.69)	SP	139 (32.48)	48 (11.21)	BJP	80 (18.69)	22 (5.14)
76	BJP	238 (58.91)	SP	92 (22.77)	146 (36.14)	INC	44 (10.89)	30 (7.43)
77	SP	288 (36.14)	INC	252 (31.62)	36 (4.52)	BJP	201 (25.22)	56 (7.03)
78	INC	121 (27.25)	BJP	119 (26.8)	2 (0.45)	SP	85 (19.14)	119 (26.8)
79	BJP	188 (29.28)	INC	175 (27.26)	13 (2.02)	SP	157 (24.45)	122 (19)
80	INC	237 (57.52)	BJP	71 (17.23)	166 (40.29)	SP	59 (14.32)	45 (10.92)
81	INC	446 (59.23)	BJP	140 (18.59)	306 (40.64)	SP	71 (9.43)	96 (12.75)
82	INC	291 (39.38)	BJP	271 (36.67)	20 (2.71)	SP	81 (10.96)	96 (12.99)
83	INC	184 (56.44)	BJP	99 (30.37)	85 (26.07)	BSP	14 (4.29)	29 (8.9)
84	SP	155 (30.82)	BJP	147 (29.22)	8 (1.6)	INC	143 (28.43)	58 (11.53)
85	BJP	215 (47.36)	INC	124 (27.31)	91 (20.05)	SP	45 (9.91)	70 (15.42)
86	INC	281 (46.99)	BJP	118 (19.73)	163 (27.26)	BSP	78 (13.04)	121 (20.23)
87	INC	289 (57.11)	BJP	121 (23.91)	168 (33.2)	SP	38 (7.51)	58 (11.46)
88	BJP	341 (37.35)	INC	313 (34.28)	28 (3.07)	BSP	100 (10.95)	159 (17.42)
89	INC	190 (55.88)	BJP	65 (19.12)	125 (36.76)	SP	52 (15.29)	33 (9.71)
90	BJP	333 (49.85)	SP	123 (18.41)	210 (31.44)	INC	109 (16.32)	103 (15.42)
91	BJP	148 (31.9)	SP	144 (31.03)	4 (0.87)	INC	122 (26.29)	50 (10.78)
92	INC	349 (44.69)	BJP	205 (26.25)	144 (18.44)	SP	166 (21.25)	61 (7.81)
93	BJP	372 (55.11)	INC	187 (27.7)	185 (27.41)	BSP	35 (5.19)	81 (12)
94	INC	333 (41.47)	BJP	297 (36.99)	36 (4.48)	SP	69 (8.59)	104 (12.95)
95	BSP	244 (65.42)	INC	41 (10.99)	203 (54.43)	BJP	39 (10.46)	49 (13.14)
96	BJP	174 (38.33)	BSP	145 (31.94)	29 (6.39)	INC	79 (17.4)	56 (12.33)
97	INC	108 (31.12)	BJP	92 (26.51)	16 (4.61)	BSP	81 (23.34)	66 (19.02)
98	BJP	232 (40.35)	INC	192 (33.39)	40 (6.96)	BSP	51 (8.87)	100 (17.39)
99	BJP	285 (55.02)	INC	85 (16.41)	200 (38.61)	BSP	69 (13.32)	79 (15.25)

Contd....

## Socio-Economic Amenities - Rural

### Access to Education Facilities

Particulars	Number of Village (% of Population)				
	Available	Not Available	If Not Available (Distance of Nearest Facility)		
			A	B	C
Govt. Primary School	397 (100)	21 (0)	16 (0)	0 (0)	0 (0)
Private Primary School	32 (20)	386 (80)	0 (0)	0 (0)	0 (0)
Govt. Middle School	234 (81)	184 (19)	122 (13)	43 (4)	5 (0)
Private Middle School	11 (10)	407 (90)	0 (0)	0 (0)	0 (0)
Govt. Secondary School	25 (21)	393 (79)	69 (17)	197 (40)	98 (16)
Private Secondary School	4 (3)	414 (97)	2 (0)	1 (0)	0 (0)
Govt. Senior Secondary School	16 (15)	402 (85)	44 (14)	181 (40)	162 (29)
Private Senior Secondary School	5 (3)	413 (97)	1 (0)	0 (0)	0 (0)
Govt. Arts and Science Degree College	0 (0)	418 (100)	9 (4)	68 (18)	331 (76)
Private Arts and Science Degree College	0 (0)	418 (100)	0 (0)	0 (0)	0 (0)
Govt. Engineering College	0 (0)	418 (100)	1 (0)	0 (0)	375 (91)
Private Engineering College	0 (0)	418 (100)	0 (0)	0 (0)	24 (6)
Govt. Medicine College	0 (0)	418 (100)	0 (0)	0 (0)	365 (90)
Private Medicine College	0 (0)	418 (100)	0 (0)	0 (0)	0 (0)
Govt. Management Institute	0 (0)	418 (100)	2 (0)	0 (0)	299 (73)
Private Management Institute	0 (0)	418 (100)	0 (0)	0 (0)	75 (19)
Govt. Polytechnic	0 (0)	418 (100)	0 (0)	0 (0)	418 (100)
Private Polytechnic	0 (0)	418 (100)	0 (0)	0 (0)	0 (0)
Govt. Vocational Training School/ITI	0 (0)	418 (100)	5 (2)	9 (3)	404 (96)
Private Vocational Training School/ITI	0 (0)	418 (100)	0 (0)	0 (0)	0 (0)
Govt. Non Formal Training Centre	0 (0)	418 (100)	1 (0)	1 (0)	219 (55)
Private Non Formal Training Centre	0 (0)	418 (100)	0 (0)	0 (0)	197 (45)
Govt. School For Disabled	0 (0)	418 (100)	1 (0)	0 (0)	358 (90)
Private School For Disabled	0 (0)	418 (100)	0 (0)	0 (0)	0 (0)
Government Others	0 (0)	418 (100)	0 (0)	0 (0)	2 (0)
Private Others	0 (0)	418 (100)	0 (0)	0 (0)	2 (0)

Note : Distance A : Less than 5 km; B : Between 5-10 km; C : 10+ km.; Source : Data Analysis is based on 2011 Census.

## DISCLAIMER

The Terms of Use and Disclaimer of Datanet India Private Limited (hereinafter referred to as "Datanet") for use of this analysis report of **Pawai Assembly Constituency (Pawai Vidhan Sabha)** :-

1. **Assembly Factbook™** is a Registered Trade Mark owned by Datanet.
2. All the maps are sketched and graphical representation only and have not been drawn to the scale and also not to represent the actual geographical area or boundary of the unit.
3. The data for the aforesaid analysis is based on authentic sources and has been culled from the various publications of Census, CSO and NSSO for district and block level data, various central and state government departments, Central & State Elections Commissions and the concerned Returning Officers' releases, Electoral Rolls, Election results and allied publications, internal assessment, surveys, estimates and analysis. Therefore, certain adjustment of data at micro level may have been done to arrive closer to the macro data.
4. Data have been provided on an "As Is" and "As AVAILABLE" basis
5. The colours shown in the maps or diagram and charts of a particular party, alliance or AC are indicative and do not represent them.
6. This publication which includes maps, sheets, graphs and data would be the property under copyright of Datanet only. The user may use these for its internal study, analysis and research purposes. It's public display, re-selling or any commercial uses by the user are not allowed.
7. Datanet has taken due care and caution in compilation and processing of data and allied information, but does not guarantee the accuracy, adequacy or completeness of any information/analysis and will be not responsible for any errors or omissions or for the results obtained from the use of such information/analysis.
8. All the contents for the publication have been culled from various authentic sources and Datanet reasonably believes such sources to be reliable, but does not make any representations, express or implied as to the accuracy or fitness of use of such information. The information or contents of the information/analysis do not constitute advice and should not be relied upon in making (or refraining from making) any decision. Any reliance placed upon the information provided by Datanet is the sole responsibility and strictly at the user's risk.
9. In no event will Datanet be liable for any damages (including, without limitation, damages for loss of business projects, or loss of profits) arising in contract, tort or otherwise from the use of or inability to use any of its contents, or from any action taken (or refrained from being taken) as a result of using the analysis or any of its contents. Datanet its directors, owners, editors, officials, employees, distributor and agents or any associate will not be liable for any errors in the information contained or any consequences arising from the use of the contents of the provided information/analysis.
10. If any provision of these terms and conditions is held invalid or illegal or unenforceable for any reason by any court of competent jurisdiction, such provision shall be severed and the remainder of provisions of the terms and conditions shall continue in full force and effect as if the Term of Use had been executed with the invalid, illegal or unenforceable provision eliminated.
11. If there are any discrepancies in the information provided, please bring it to attention of Datanet for suitable rectification measures.

Buy Online This Complete Book At  
**Datanet India eBooks Store**

[www.indiastatpublications.com](http://www.indiastatpublications.com)

or go directly at

[http://www.indiastatpublications.com/  
Assembly\\_factbook/Madhya\\_Pradesh/Khajuraho/Pawai](http://www.indiastatpublications.com/Assembly_factbook/Madhya_Pradesh/Khajuraho/Pawai)

 **india**stat**elections**

ISBN : 978-93-87189-48-5

