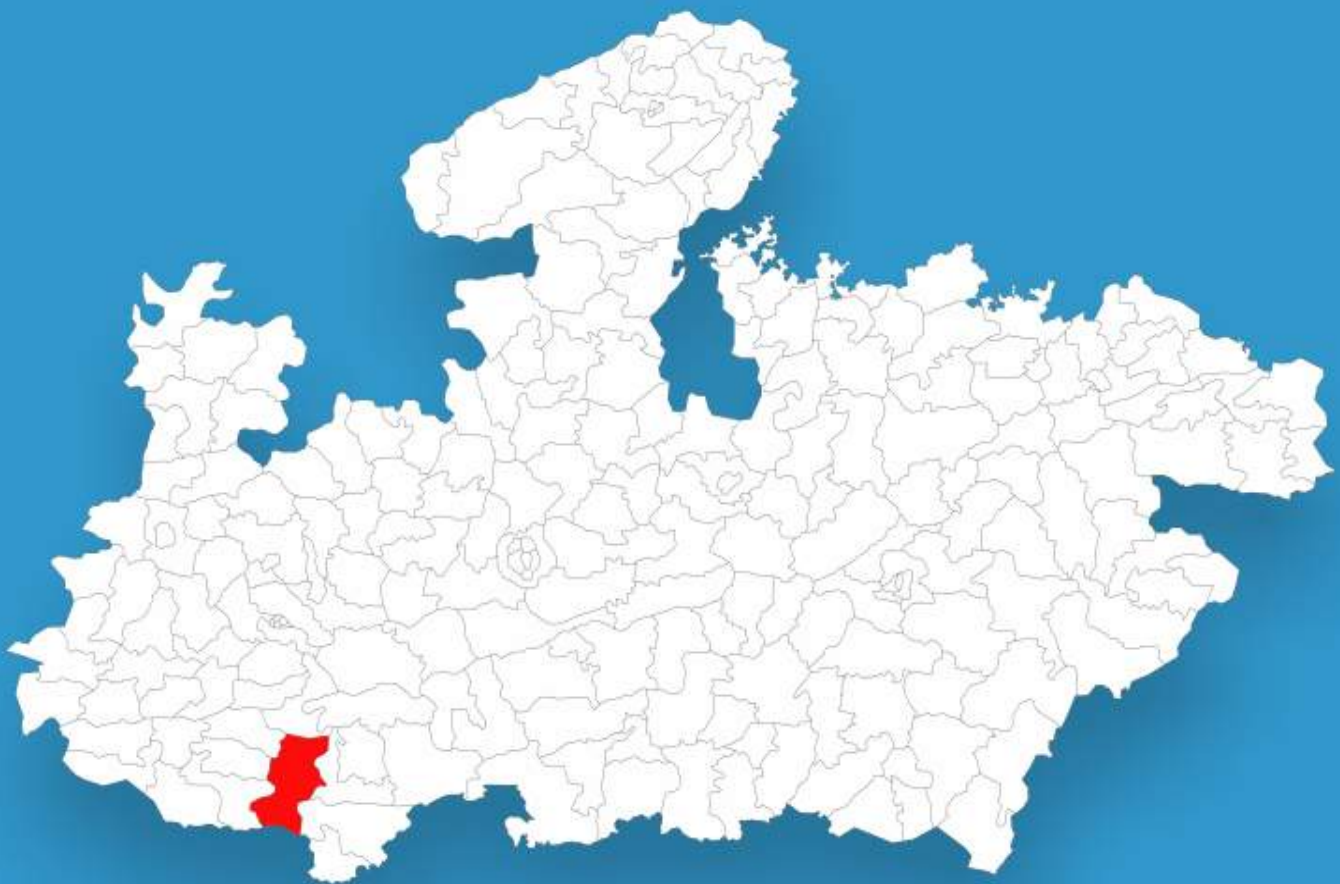




Madhya Pradesh

Assembly Factbook™

Bhikangaon Assembly Constituency



Key Electoral Data of Bhikangaon
Assembly Constituency (Vidhan Sabha)

Madhya Pradesh
Assembly FactbookTM

Bhikangaon Assembly Constituency



Bhikangaon Vidhan Sabha

Editor & Director

Dr. R.K. Thukral

Research Editor

Dr. Shafeeq Rahman

Compiled, Researched and Published by Datanet India Pvt. Ltd.

D-100, 1st Floor,

Okhla Industrial Area, Phase-I,
New Delhi- 110020.

Ph.: 91-11- 43580781-84

Email : support@indiastatpublications.com

Website : www.indiastatelections.com

Online Book Store :

www.indiastatpublications.com

Report No. : AFB/MP-181-0123

ISBN : 978-93-87165-21-2

First Edition : January, 2018

Sixth Updated Edition : January, 2023

Price : Rs. 11500/-

US\$ 310

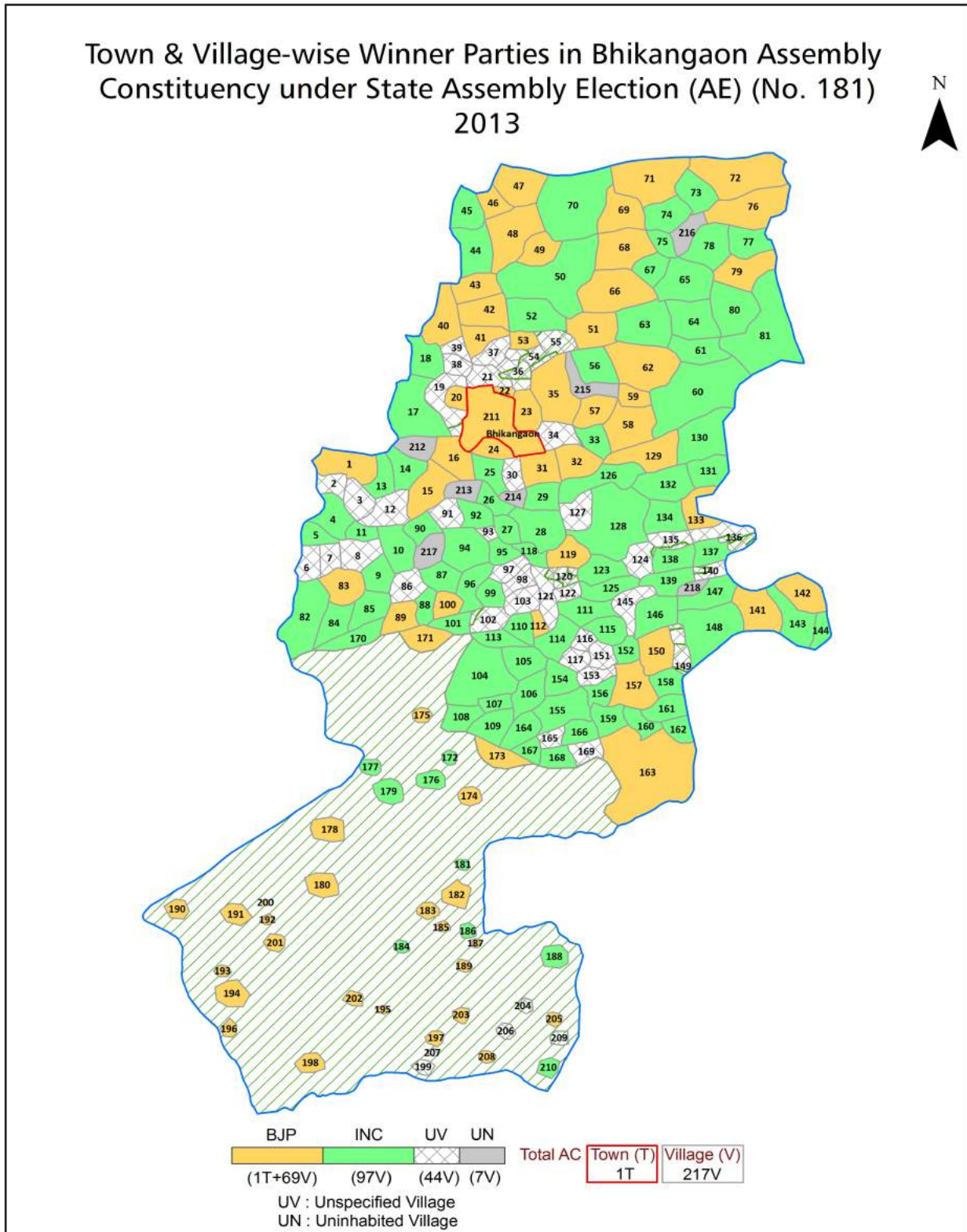
© Datanet India Pvt. Ltd.

All rights reserved. No part of this book may be reproduced, stored in a retrieval system or transmitted in any form or by any means, mechanical photocopying, photographing, scanning, recording or otherwise without the prior written permission of the publisher. Please refer to Disclaimer at page no. 222 for the use of this publication.

Printed in India

No.	Particulars	Page No.
	Introduction	
1	Assembly Constituency - (Vidhan Sabha) at a Glance Features of Assembly as per Delimitation Commission of India (2008)	1-2
	Location and Political Maps	
2	Location Map Boundaries of Assembly Constituency - (Vidhan Sabha) in District Boundaries of Assembly Constituency under Parliamentary Constituency - (Lok Sabha) Town & Village-wise Winner Parties- 2019, 2018, 2014, 2013, 2009 and 2008	3-11
	Administrative Setup (2011)	
3	District Sub-district Towns Villages Inhabited Villages Uninhabited Villages Village Panchayat Intermediate Panchayat	12-23
	Demographics (2011)	
4	Population Households Rural/Urban Population Towns and Villages by Population Size Sex Ratio (Total & 0-6 Years) Religious Population Social Population Literacy Rate	24-25
	Electoral Features	
5	Important Dates of Last Elections Held Electors by Gender Service Electors Voters Voters Turnout Polling Stations & Average Number of Electors per Polling Station Electors by Age Group Present Elected Representatives	26-31
	Historical Summary Election Results	
6	Vote Share of Major Parties Winning Margin (Number & Percentage) Polarity of Parties Summary Result of Assembly Segment of Parliamentary Elections 2019, 2014, 2009, 2004 and 1999 Summary Result of Assembly Elections 2018, 2013, 2008, 2003, 1998, 1993, 1990, 1985, 1980, 1977, 1972, 1967 and 1962	32-53
	Polling Station Level Election Results	
7	Name and Number of Polling Station 2019, 2018, 2014, 2013, 2009 and 2008 Polling Station-wise Electors, Voters & Voters Turnout 2019, 2018, 2014, 2013, 2009 and 2008 Polling Station wise Elections Results 2019, 2018, 2014, 2013, 2009 and 2008	54-200
	Share of Assembly Constituency	
8	Share of Assembly Constituency - (Vidhan Sabha) in State, District and Parliamentary Constituency - (Lok Sabha)	201
	Socio-Economic Amenities (2011)	
9	Access to Administrative Units Agricultural, Manufacturing and Industrial Commodities Demographic Indicators Education Health & Manpower Drinking Water Supply Sanitation Entertainment and Recreations Infrastructure Power Food Allocation Distribution and Marketing of Agriculture Commodities Infrastructure Transport and Road Infrastructure Communication Banking and Financial Services Land Use Irrigation Source	203-217
10	Abbreviation & Sources	219-220
11	Disclaimer	222

Location & Political Map



Administrative Setup

List of Village Panchayat & Intermediate Panchayat (Block) Name - 2011

Village Name	Village Panchayat Name	Intermediate Panchayat Name
Abhapuri	Aabhapuri	Jhiranya
Abhapuri Nankhodi	-	Jhiranya
Agasya	Jamli	Jhiranya
Aman Khedi	Amankhedi	Bhikangaon
Ambadochar	Ambadochar	Jhiranya
Anjangaon	Anjangaon	Bhikangaon
Ardla	Ardla	Jhiranya
Aurangpura	Anjangaon	Bhikangaon
Badi	Badi	Jhiranya
Badiya	Badiya(S)	Bhikangaon
Bagdari	Saka	Jhiranya
Balkhad	Baykheda	Jhiranya
Bamnala	Bamnala	Bhikangaon
Banjari	Andad	Bhikangaon
Banjhar	Banzar	Bhikangaon
Basantpura	Pattharwada	Bhikangaon
Baykheda	Baykheda	Jhiranya
Bedchha	Bedchha	Jhiranya
Bedhanaya Khurd	Kharwa	Jhiranya
Bedhanya Buzurg	Bedhanya	Jhiranya
Bhadlen	Bhadlen	Jhiranya
Bhatalpura	Chiragpura	Bhikangaon
Bhavsingh Pura	Bhavsinghpura	Jhiranya
Bhikangaon	Pipalya Bujurg	Bhikangaon
Bhopatpura	Pokhar Bujurg	Bhikangaon
Bilkhed	Bilkhed	Jhiranya
Birul	Birul	Bhikangaon
Bondranya	Mandvi	Jhiranya
Borgaon	Borgaon	Bhikangaon

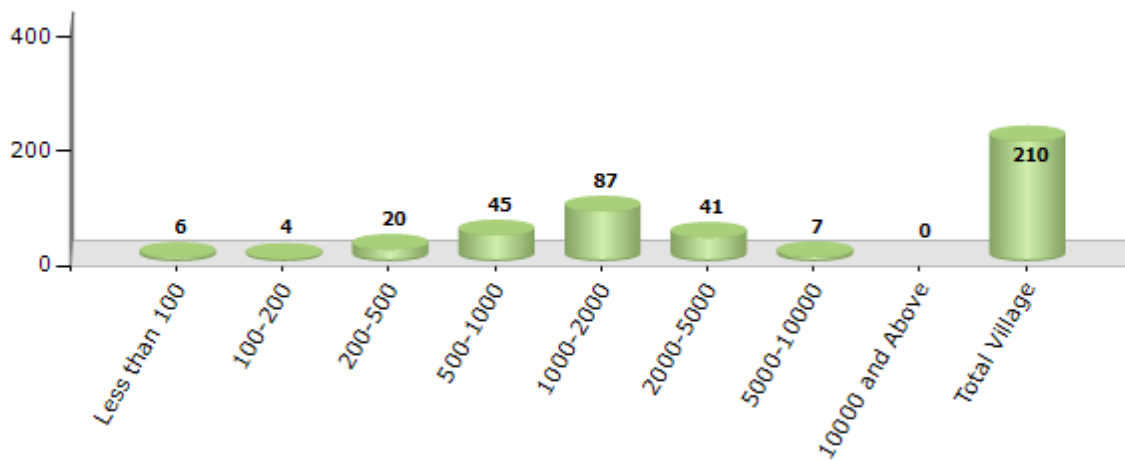
Contd....

Demographics

Number of Villages by Population Size - 2011

Less than 100	100-200	200-500	500-1000	1000-2000	2000-5000	5000-10000	10000 and Above	Total Village
6	4	20	45	87	41	7	0	210

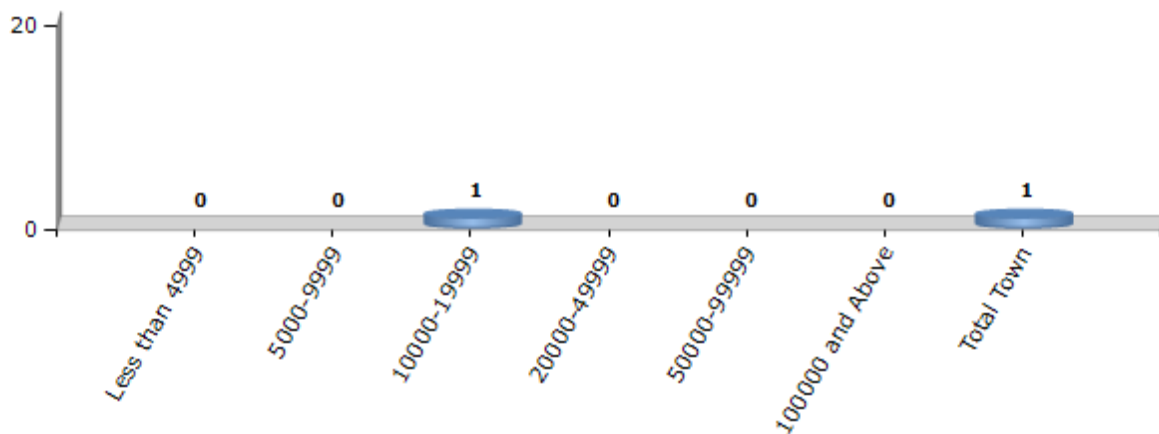
Number of Villages by Population Size - 2011



Number of Towns by Population Size - 2011

Less than 4999	5000-9999	10000-19999	20000-49999	50000-99999	100000 and Above	Total Town
0	0	1	0	0	0	1

Number of Towns by Population Size - 2011

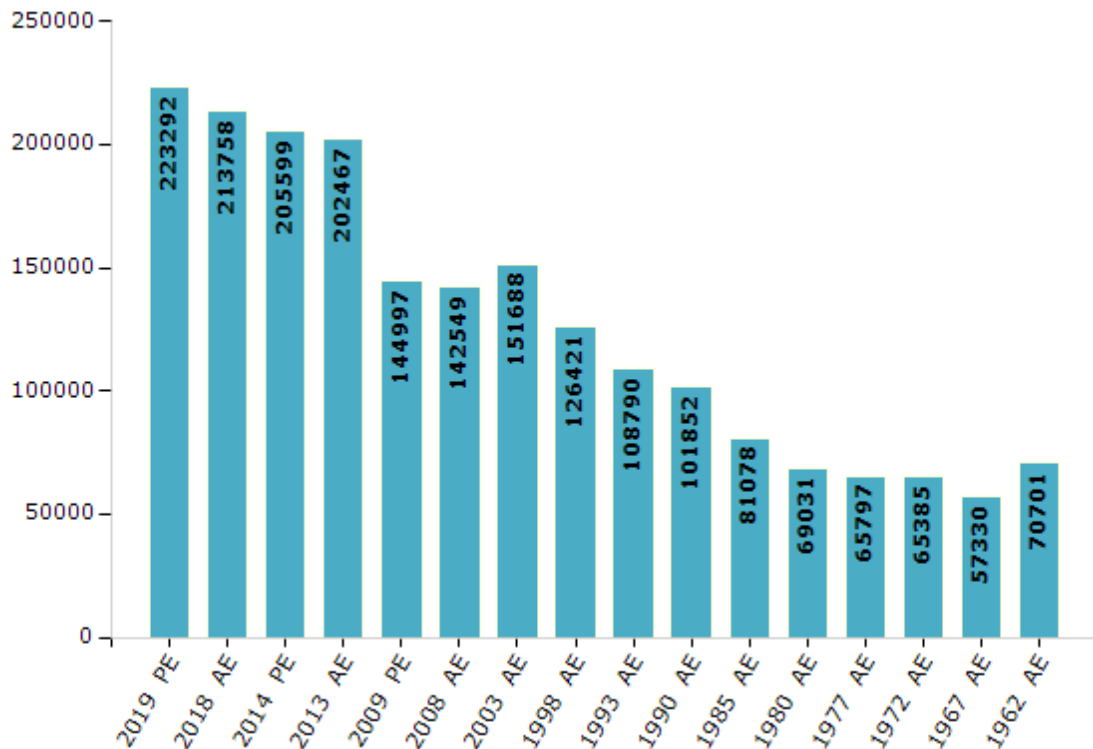


Electoral Features

Electors by Male & Female

Year	Male	Female	Others	Total	Year	Male	Female	Others	Total
2019 PE	113594	109697	1	223292	1993 AE	54812	53978	-	108790
2018 AE	109185	104572	1	213758	1990 AE	51336	50516	-	101852
2014 PE	105353	100245	1	205599	1985 AE	40473	40605	-	81078
2013 AE	103888	98578	1	202467	1980 AE	34221	34810	-	69031
2009 PE	74341	70656	-	144997	1977 AE	32801	32996	-	65797
2008 AE	72926	69623	-	142549	1972 AE	32652	32733	-	65385
2004 PE	-	-	-	-	1967 AE	-	-	-	57330
2003 AE	76729	74959	-	151688	1962 AE	-	-	-	70701
1999 PE	-	-	-	-	1957 AE	-	-	-	-
1998 AE	64338	62083	-	126421	1952 AE	-	-	-	-

Number of Electors

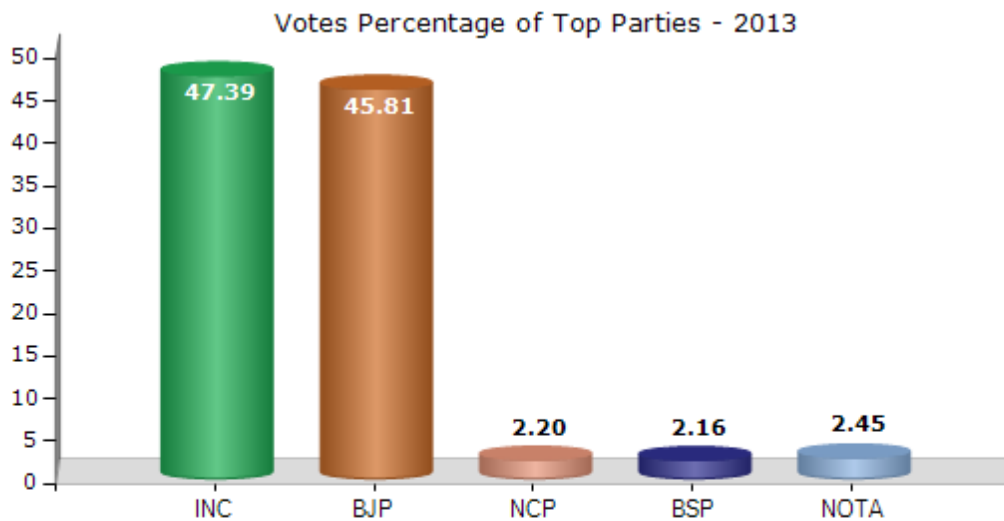


Note : AE : Assembly Election, PE : Assembly Segment of Parliamentary Election

Historical Summary Election Results

Summary Result of Assembly Election - 2013

Candidate Name	Party	Votes	Votes %
Jhuma Solanki	INC	72060	47.39
Nanda Brahamne	BJP	69661	45.81
Khajan Chouhan	NCP	3338	2.2
D.R. Barde	BSP	3279	2.16
	NOTA	3719	2.45



Polling Station Level Election Results

Number and Name of Polling Stations (PS) (2018)

Number of Polling Stations	Name of Polling Stations	Number of Polling Stations	Name of Polling Stations
1	Prathmik Shala Bhawan Gaval	22	E.G.S. Shala Bhawan Unt Kheda
2	Pra. Shala Bhawan Choundi	23	Prathmik Shala Bhawan Lachhora
3	Prathmik Shala Bhawan Aourangpura	24	Prathmik Shala Bhawan Machhalagaon
4	Naya Madhy. Shala Bhawan (Uttari Bhaga) Anjanagaon	25	Ma.Shala Bhawan Sirali
5	Naya Madhy. Shala Bhawan (Dakshini Bhaga) Anjanagaon	26	Prathmik Shala Bhawan Kaldha
6	Pra. Vi. Bhawan Piplyakhurd	27	Madhy. Shala Bhawan Boragaon
7	Prathmik Shala Bhawan Muhali	28	Madhy.Shala Bhawan Purvi Bhag Doudwan
8	Prathmik Shala Bhawan Ghodava	29	P S Bhawan Dodva
9	Sha. Pra. Vi. Atirikat Kakshay Borut	30	Madhy. Shala Bhawan West Bhag Doudwan
10	Ma. Vi. Bhawan Boruth Dakshin Bhag	31	Boys Ms. Bulding Dudwa
11	Prathmik Shala Bhawan Rampura	32	Prathmik Shala Bhawan Kherda
12	Prathmik Shala Bhawan Handikundi	33	P S Bhawan Paschimi Bhag Kherda
13	Madhy.Shala Bhawan Purvi Bhag Kanjhar	34	New Primary School Buiding Pachhaya
14	Ma.Shala Bhawan West Bhag Kanjhar	35	Pra. Shala Bhawan Mehatyakhedi
15	Prathmik Shala Bhawan Bamanadokari	36	Pra. Shala Bhawan Roshiya
16	Pra.Sha. Bhawan Sangvi	37	Madhy. Shala Bhawan Rampura
17	Pra. Vi Bhawan Atirikta Kakshay Sangavi	38	Prathmik Shala Bhawan Nuriya Khedi
18	Pra. Vi Bhawan Sangavi	39	Pra. Shala Bhawan Navalpura
19	Prathmik Shala Bhawan Amankhedi	40	Prathmik Shala Bhawan Naragaon
20	Prathmik Shala Bhawan Pattharwada	41	Prathmik Shala Bhawan Ektasa
21	Prathmik Vidhya. Bhawan Pokhar Bujurg	42	Prathmik Shala Bhawan Malakheda

Contd....

Polling Station Level Election Results

Polling Station-wise Votes Secured by Overall Top Five Parties in Bhikangaon Assembly in Assembly Election (AE) under Khandwa Parliamentary Constituency in Madhya Pradesh (2018)

Number of Polling Station	Winner - Jhuma Dr. Dhyansingh Solanki (INC)	Runner-up - Dhool Singh Dawar (BJP)	3rd - Rajendra Tukaram "Vikas" (IND)	4th - Babalu S/O Bhangi (BSP)	5th - Bansingh Dawar (IND)	NOTA	Other	Total Votes Secured
36	390	82	2	0	1	13	3	491
37	545	161	3	1	0	17	2	729
38	412	203	6	5	0	5	1	632
39	241	108	2	0	0	3	1	355
40	563	312	9	1	1	22	3	911
41	448	209	4	6	1	20	3	691
42	413	115	2	2	1	13	1	547
43	431	418	6	4	0	22	4	885
44	151	294	17	3	1	15	4	485
45	262	156	8	3	0	13	5	447
46	468	159	2	1	3	13	1	647
47	544	185	4	0	0	15	3	751
48	388	217	6	5	0	10	18	644
49	281	331	3	2	0	10	6	633
50	6	2	0	0	0	0	1	9
51	255	167	7	1	2	14	3	449
52	312	165	2	5	0	16	2	502
53	239	119	37	3	0	7	3	408
54	232	416	3	4	2	12	6	675
55	390	183	2	2	1	15	5	598
56	331	198	17	5	9	8	5	573
57	512	353	13	3	4	14	5	904
58	590	210	10	4	2	13	4	833
59	372	195	1	0	2	5	1	576
60	386	137	2	3	1	7	1	537
61	123	225	9	7	2	11	1	378
62	204	306	9	4	0	14	3	540
63	171	307	7	5	1	8	5	504
64	191	195	2	2	0	10	1	401
65	217	180	2	5	1	6	2	413
66	206	199	3	5	2	6	3	424
67	153	261	2	7	1	6	2	432
68	270	330	1	0	1	4	1	607
69	375	386	2	0	1	16	2	782
70	330	186	1	1	0	5	0	523

Contd....

Polling Station Level Election Results

Winner, Runner-up and 3rd Party Position & Winning Margin According to Polling Stations in Bhikangaon Assembly in Assembly Election (AE) under Khandwa Parliamentary Constituency in Madhya Pradesh (2018)

Polling Station Number	Winner Party	Winner Votes (%)	Runner-up Party	Runner-up Votes (%)	Winning Margin Votes (%)	Third Party	Third Party Votes (%)	Other Votes (%)
67	BJP	261 (60.42)	INC	153 (35.42)	108 (25)	BSP	7 (1.62)	11 (2.55)
68	BJP	330 (54.37)	INC	270 (44.48)	60 (9.89)	IND (RTV)	1 (0.16)	6 (0.99)
69	BJP	386 (49.36)	INC	375 (47.95)	11 (1.41)	IND (RTV)	2 (0.26)	19 (2.43)
70	INC	330 (63.1)	BJP	186 (35.56)	144 (27.54)	IND (RTV)	1 (0.19)	6 (1.15)
71	INC	381 (51.56)	BJP	342 (46.28)	39 (5.28)	BSP	4 (0.54)	12 (1.62)
72	BJP	326 (59.82)	INC	203 (37.25)	123 (22.57)	IND (RTV)	2 (0.37)	14 (2.57)
73	BJP	415 (54.75)	INC	328 (43.27)	87 (11.48)	BSP	5 (0.66)	10 (1.32)
74	BJP	293 (63.28)	INC	157 (33.91)	136 (29.37)	BSP	4 (0.86)	9 (1.94)
75	BJP	409 (57.77)	INC	275 (38.84)	134 (18.93)	BSP	6 (0.85)	18 (2.54)
76	BJP	251 (56.28)	INC	188 (42.15)	63 (14.13)	IND (RTV)	3 (0.67)	4 (0.9)
77	INC	409 (50.62)	BJP	381 (47.15)	28 (3.47)	IND (RTV)	4 (0.5)	14 (1.73)
78	BJP	296 (50.6)	INC	259 (44.27)	37 (6.33)	IND (RTV)	7 (1.2)	23 (3.93)
79	BJP	265 (53.32)	INC	208 (41.85)	57 (11.47)	IND (RTV)	4 (0.8)	20 (4.02)
80	INC	289 (49.49)	BJP	244 (41.78)	45 (7.71)	IND (RTV)	8 (1.37)	43 (7.36)
81	INC	206 (54.21)	BJP	149 (39.21)	57 (15)	IND (RTV)	5 (1.32)	20 (5.26)
82	INC	366 (53.43)	BJP	292 (42.63)	74 (10.8)	IND (RTV)	6 (0.88)	21 (3.07)
83	INC	367 (49.53)	BJP	340 (45.88)	27 (3.65)	IND (RTV)	15 (2.02)	19 (2.56)
84	INC	465 (81.87)	BJP	74 (13.03)	391 (68.84)	IND (RTV)	5 (0.88)	24 (4.23)
85	INC	536 (63.51)	BJP	288 (34.12)	248 (29.39)	IND (RTV)	3 (0.36)	17 (2.01)
86	BJP	411 (68.73)	INC	165 (27.59)	246 (41.14)	BSP	5 (0.84)	17 (2.84)
87	INC	330 (59.03)	BJP	207 (37.03)	123 (22)	IND (RTV)	6 (1.07)	16 (2.86)
88	INC	354 (67.05)	BJP	141 (26.7)	213 (40.35)	AAP	11 (2.08)	22 (4.17)
89	INC	549 (69.76)	BJP	186 (23.63)	363 (46.13)	IND (RTV)	21 (2.67)	31 (3.94)
90	BJP	264 (59.33)	INC	162 (36.4)	102 (22.93)	IND (RTV)	7 (1.57)	12 (2.7)
91	INC	282 (72.68)	BJP	95 (24.48)	187 (48.2)	IND (RTV)	4 (1.03)	7 (1.8)
92	BJP	295 (51.75)	INC	257 (45.09)	38 (6.66)	IND (GTB)	7 (1.23)	11 (1.93)
93	BJP	426 (71.72)	INC	142 (23.91)	284 (47.81)	IND (RTV)	10 (1.68)	16 (2.69)
94	BJP	435 (53.57)	INC	345 (42.49)	90 (11.08)	BSP	6 (0.74)	26 (3.2)
95	INC	325 (53.99)	BJP	194 (32.23)	131 (21.76)	IND (RTV)	40 (6.64)	43 (7.14)
96	INC	349 (58.07)	BJP	238 (39.6)	111 (18.47)	BSP	2 (0.33)	12 (2)
97	INC	265 (58.5)	BJP	168 (37.09)	97 (21.41)	BSP	12 (2.65)	8 (1.77)
98	INC	275 (64.4)	BJP	138 (32.32)	137 (32.08)	IND (RTV)	3 (0.7)	11 (2.58)
99	BJP	479 (63.19)	INC	239 (31.53)	240 (31.66)	IND (RTV)	9 (1.19)	31 (4.09)

Contd....

Socio-Economic Amenities - Rural

Access to Education Facilities

Particulars	Number of Village (% of Population)				
	Available	Not Available	If Not Available (Distance of Nearest Facility)		
			A	B	C
Govt. Primary School	204 (100)	6 (0)	4 (0)	0 (0)	0 (0)
Private Primary School	28 (24)	182 (76)	0 (0)	0 (0)	0 (0)
Govt. Middle School	122 (80)	88 (20)	54 (11)	16 (4)	6 (2)
Private Middle School	16 (14)	194 (86)	0 (0)	0 (0)	0 (0)
Govt. Secondary School	18 (19)	192 (81)	40 (14)	82 (33)	46 (23)
Private Secondary School	2 (4)	208 (96)	1 (1)	1 (1)	0 (0)
Govt. Senior Secondary School	16 (16)	194 (84)	21 (7)	74 (29)	83 (42)
Private Senior Secondary School	0 (0)	210 (100)	0 (0)	1 (0)	0 (0)
Govt. Arts and Science Degree College	0 (0)	210 (100)	9 (3)	30 (11)	137 (71)
Private Arts and Science Degree College	0 (0)	210 (100)	0 (0)	0 (0)	0 (0)
Govt. Engineering College	0 (0)	210 (100)	1 (0)	0 (0)	136 (68)
Private Engineering College	1 (1)	209 (99)	0 (0)	0 (0)	39 (19)
Govt. Medicine College	0 (0)	210 (100)	0 (0)	2 (2)	150 (71)
Private Medicine College	0 (0)	210 (100)	0 (0)	0 (0)	0 (0)
Govt. Management Institute	0 (0)	210 (100)	0 (0)	0 (0)	107 (53)
Private Management Institute	0 (0)	210 (100)	0 (0)	0 (0)	0 (0)
Govt. Polytechnic	0 (0)	210 (100)	0 (0)	0 (0)	208 (100)
Private Polytechnic	0 (0)	210 (100)	0 (0)	0 (0)	0 (0)
Govt. Vocational Training School/ITI	0 (0)	210 (100)	0 (0)	0 (0)	209 (100)
Private Vocational Training School/ITI	0 (0)	210 (100)	0 (0)	0 (0)	0 (0)
Govt. Non Formal Training Centre	0 (0)	210 (100)	1 (0)	0 (0)	207 (97)
Private Non Formal Training Centre	0 (0)	210 (100)	0 (0)	0 (0)	0 (0)
Govt. School For Disabled	0 (0)	210 (100)	0 (0)	0 (0)	101 (56)
Private School For Disabled	0 (0)	210 (100)	0 (0)	0 (0)	0 (0)
Government Others	0 (0)	210 (100)	0 (0)	3 (1)	207 (99)
Private Others	0 (0)	210 (100)	0 (0)	0 (0)	0 (0)

Note : Distance A : Less than 5 km; B : Between 5-10 km; C : 10+ km.; Source : Data Analysis is based on 2011 Census.

DISCLAIMER

The Terms of Use and Disclaimer of Datanet India Private Limited (hereinafter referred to as "Datanet") for use of this analysis report of **Bhikangaon Assembly Constituency (Bhikangaon Vidhan Sabha)** :-

1. **Assembly Factbook™** is a Registered Trade Mark owned by Datanet.
2. All the maps are sketched and graphical representation only and have not been drawn to the scale and also not to represent the actual geographical area or boundary of the unit.
3. The data for the aforesaid analysis is based on authentic sources and has been culled from the various publications of Census, CSO and NSSO for district and block level data, various central and state government departments, Central & State Elections Commissions and the concerned Returning Officers' releases, Electoral Rolls, Election results and allied publications, internal assessment, surveys, estimates and analysis. Therefore, certain adjustment of data at micro level may have been done to arrive closer to the macro data.
4. Data have been provided on an "As Is" and "As AVAILABLE" basis
5. The colours shown in the maps or diagram and charts of a particular party, alliance or AC are indicative and do not represent them.
6. This publication which includes maps, sheets, graphs and data would be the property under copyright of Datanet only. The user may use these for its internal study, analysis and research purposes. It's public display, re-selling or any commercial uses by the user are not allowed.
7. Datanet has taken due care and caution in compilation and processing of data and allied information, but does not guarantee the accuracy, adequacy or completeness of any information/analysis and will be not responsible for any errors or omissions or for the results obtained from the use of such information/analysis.
8. All the contents for the publication have been culled from various authentic sources and Datanet reasonably believes such sources to be reliable, but does not make any representations, express or implied as to the accuracy or fitness of use of such information. The information or contents of the information/analysis do not constitute advice and should not be relied upon in making (or refraining from making) any decision. Any reliance placed upon the information provided by Datanet is the sole responsibility and strictly at the user's risk.
9. In no event will Datanet be liable for any damages (including, without limitation, damages for loss of business projects, or loss of profits) arising in contract, tort or otherwise from the use of or inability to use any of its contents, or from any action taken (or refrained from being taken) as a result of using the analysis or any of its contents. Datanet its directors, owners, editors, officials, employees, distributor and agents or any associate will not be liable for any errors in the information contained or any consequences arising from the use of the contents of the provided information/analysis.
10. If any provision of these terms and conditions is held invalid or illegal or unenforceable for any reason by any court of competent jurisdiction, such provision shall be severed and the remainder of provisions of the terms and conditions shall continue in full force and effect as if the Term of Use had been executed with the invalid, illegal or unenforceable provision eliminated.
11. If there are any discrepancies in the information provided, please bring it to attention of Datanet for suitable rectification measures.

**Buy Online This Complete Book At
Datanet India eBooks Store**

www.indiastatpublications.com

or go directly at

[http://www.indiastatpublications.com/
Assembly_factbook/Madhya_Pradesh/Khandwa/ Bhikangaon](http://www.indiastatpublications.com/Assembly_factbook/Madhya_Pradesh/Khandwa/Bhikangaon)

 **india**stat**elections**

