



Madhya Pradesh

Assembly Factbook™

Kasrawad Assembly Constituency



Key Electoral Data of Kasrawad
Assembly Constituency (Vidhan Sabha)

Madhya Pradesh
Assembly FactbookTM

Kasrawad Assembly Constituency



Kasrawad Vidhan Sabha

Editor & Director

Dr. R.K. Thukral

Research Editor

Dr. Shafeeq Rahman

Compiled, Researched and Published by Datanet India Pvt. Ltd.

D-100, 1st Floor,

Okhla Industrial Area, Phase-I,
New Delhi- 110020.

Ph.: 91-11- 43580781-84

Email : support@indiastatpublications.com

Website : www.indiastatelections.com

Online Book Store :

www.indiastatpublications.com

Report No. : AFB/MP-184-0123

ISBN : 978-93-87165-97-7

First Edition : January, 2018

Sixth Updated Edition : January, 2023

Price : Rs. 11500/-

US\$ 310

© Datanet India Pvt. Ltd.

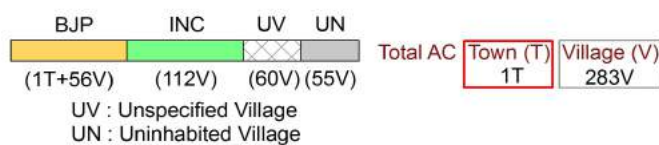
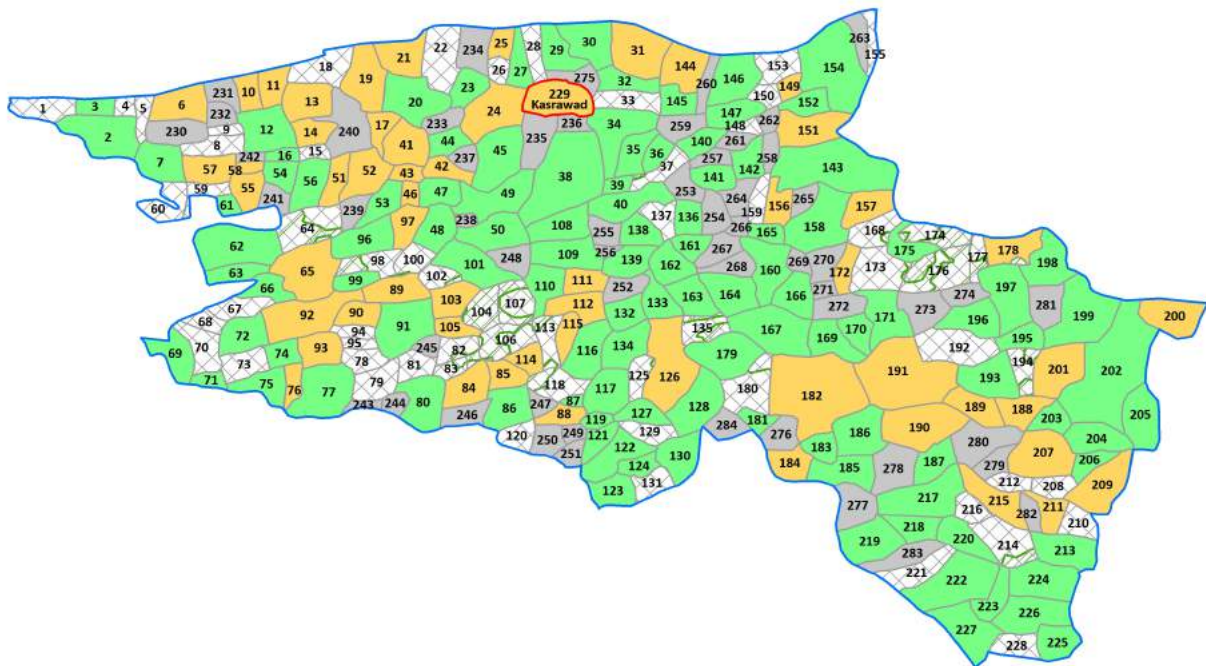
All rights reserved. No part of this book may be reproduced, stored in a retrieval system or transmitted in any form or by any means, mechanical photocopying, photographing, scanning, recording or otherwise without the prior written permission of the publisher. Please refer to Disclaimer at page no. 217 for the use of this publication.

Printed in India

No.	Particulars	Page No.
	Introduction	
1	Assembly Constituency - (Vidhan Sabha) at a Glance Features of Assembly as per Delimitation Commission of India (2008)	1-2
	Location and Political Maps	
2	Location Map Boundaries of Assembly Constituency - (Vidhan Sabha) in District Boundaries of Assembly Constituency under Parliamentary Constituency - (Lok Sabha) Town & Village-wise Winner Parties- 2019, 2018, 2014, 2013, 2009 and 2008	3-11
	Administrative Setup (2011)	
3	District Sub-district Towns Villages Inhabited Villages Uninhabited Villages Village Panchayat Intermediate Panchayat	12-23
	Demographics (2011)	
4	Population Households Rural/Urban Population Towns and Villages by Population Size Sex Ratio (Total & 0-6 Years) Religious Population Social Population Literacy Rate	24-25
	Electoral Features	
5	Important Dates of Last Elections Held Electors by Gender Service Electors Voters Voters Turnout Polling Stations & Average Number of Electors per Polling Station Electors by Age Group Present Elected Representatives	26-31
	Historical Summary Election Results	
6	Vote Share of Major Parties Winning Margin (Number & Percentage) Polarity of Parties Summary Result of Assembly Segment of Parliamentary Elections 2019, 2014, 2009, 2004 and 1999 Summary Result of Assembly Elections 2018, 2013, 2008, 2003, 1998, 1993, 1990, 1985, 1980 and 1977	32-50
	Polling Station Level Election Results	
7	Name and Number of Polling Station 2019, 2018, 2014, 2013, 2009 and 2008 Polling Station-wise Electors, Voters & Voters Turnout 2019, 2018, 2014, 2013, 2009 and 2008 Polling Station wise Elections Results 2019, 2018, 2014, 2013, 2009 and 2008	51-196
	Share of Assembly Constituency	
8	Share of Assembly Constituency - (Vidhan Sabha) in State, District and Parliamentary Constituency - (Lok Sabha)	197
	Socio-Economic Amenities (2011)	
9	Access to Administrative Units Agricultural, Manufacturing and Industrial Commodities Demographic Indicators Education Health & Manpower Drinking Water Supply Sanitation Entertainment and Recreations Infrastructure Power Food Allocation Distribution and Marketing of Agriculture Commodities Infrastructure Transport and Road Infrastructure Communication Banking and Financial Services Land Use Irrigation Source	199-212
10	Abbreviation & Sources	214-215
11	Disclaimer	217

Location & Political Map

Town & Village-wise Winner Parties in Kasrawad Assembly Constituency under State Assembly Election (AE) (No. 184) 2013



Administrative Setup

List of Village Panchayat & Intermediate Panchayat (Block) Name - 2011

Village Name	Village Panchayat Name	Intermediate Panchayat Name
Aawaliya	Devla	Bhikangaon
Adalpura	Chichali	Kasrawad
Aghanwan	Aghanwan	Kasrawad
Ahilyapura	Chhoti Kasrawad	Kasrawad
Ahir Kheda	Ahirkheda	Bhikangaon
Akbarpura	Balgaon	Kasrawad
Akhapura	Pokhar Khurd	Bhikangaon
Amlatha	Amlatha	Kasrawad
Andad	Andad	Bhikangaon
Aurangapura	Makundpura	Kasrawad
Awarkachh	Avarkachha	Kasrawad
Badgaon	Badgaon	Kasrawad
Badgaon	Khudgaon	Bhikangaon
Badi	Badi	Kasrawad
Badiya	Badiya(Sh)	Bhikangaon
Badya	Rampura	Kasrawad
Bahaderpura	Sarverdevla	Kasrawad
Baigandi	Begandi	Kasrawad
Bajitpura	Bither	Kasrawad
Balakwada	Balakwada	Kasrawad
Balgaon	Balgaon	Kasrawad
Balkhad	Balkhad	Kasrawad
Balkhadya	Balkhadiya	Bhikangaon
Balkhed Bujurg	Barsalaya	Kasrawad
Balsamund	Balsmund	Kasrawad
Balyapura	Rampura	Kasrawad
Bamanda	Bamanda	Kasrawad
Bamkhal	Bamkhal	Kasrawad
Bamndi	Bamandi	Kasrawad

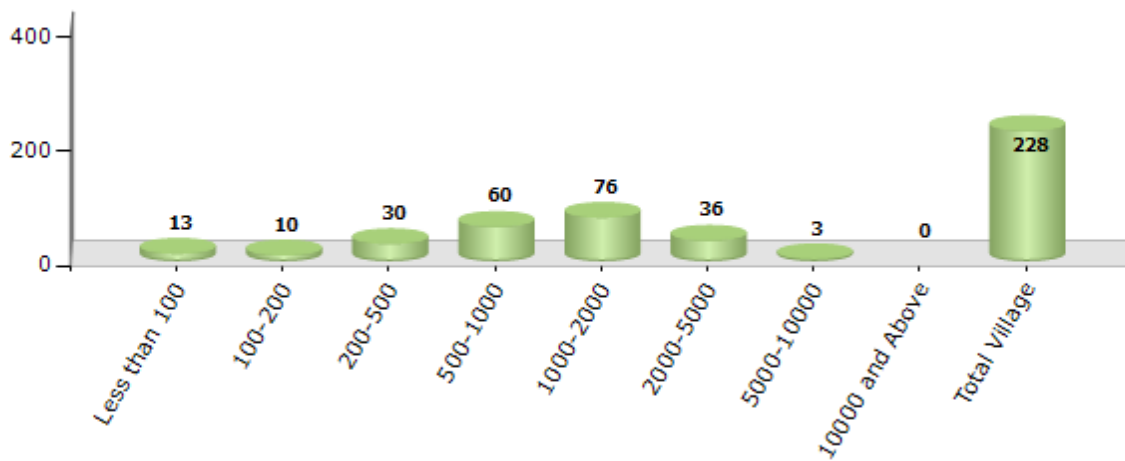
Contd....

Demographics

Number of Villages by Population Size - 2011

Less than 100	100-200	200-500	500-1000	1000-2000	2000-5000	5000-10000	10000 and Above	Total Village
13	10	30	60	76	36	3	0	228

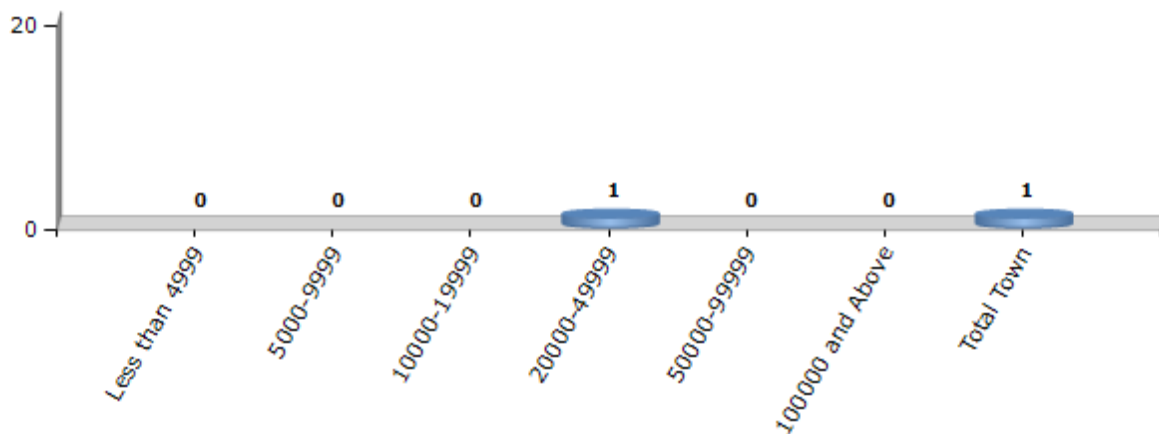
Number of Villages by Population Size - 2011



Number of Towns by Population Size - 2011

Less than 4999	5000-9999	10000-19999	20000-49999	50000-99999	100000 and Above	Total Town
0	0	0	1	0	0	1

Number of Towns by Population Size - 2011

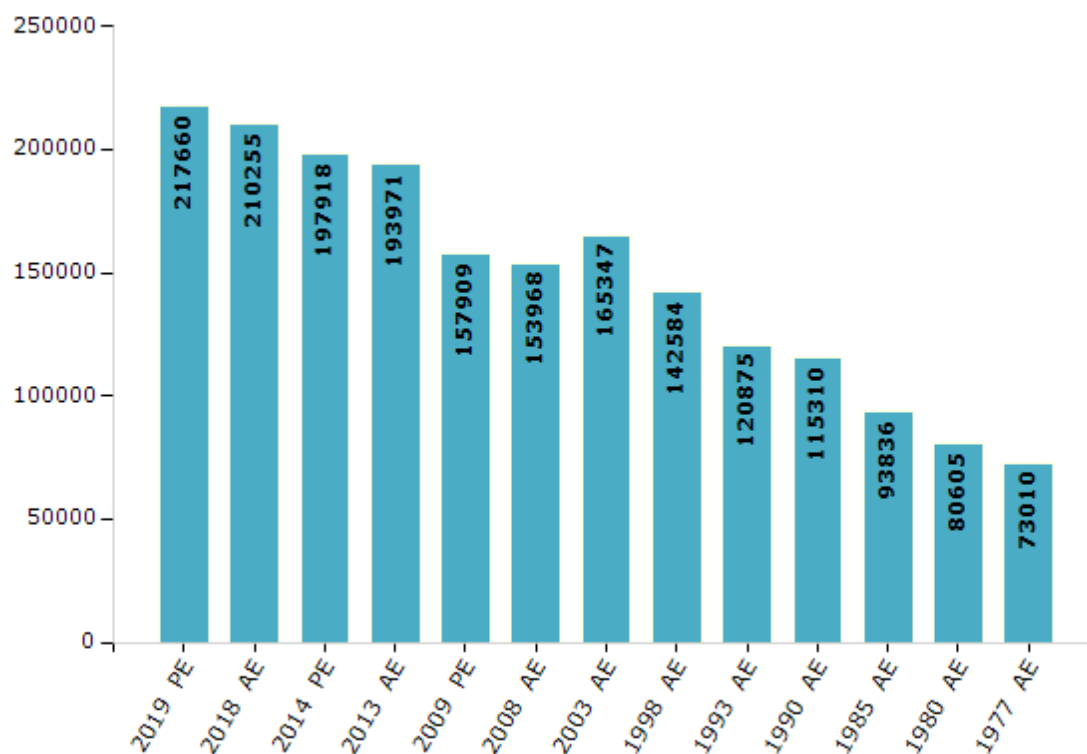


Electoral Features

Electors by Male & Female

Year	Male	Female	Others	Total	Year	Male	Female	Others	Total
2019 PE	111035	106621	4	217660	1993 AE	61705	59170	-	120875
2018 AE	107555	102695	5	210255	1990 AE	58697	56613	-	115310
2014 PE	101787	96129	2	197918	1985 AE	47418	46418	-	93836
2013 AE	99654	94314	3	193971	1980 AE	40429	40176	-	80605
2009 PE	82075	75834	-	157909	1977 AE	36638	36372	-	73010
2008 AE	79993	73975	-	153968	1972 AE	-	-	-	-
2004 PE	-	-	-	-	1967 AE	-	-	-	-
2003 AE	85118	80229	-	165347	1962 AE	-	-	-	-
1999 PE	-	-	-	-	1957 AE	-	-	-	-
1998 AE	72930	69654	-	142584	1952 AE	-	-	-	-

Number of Electors

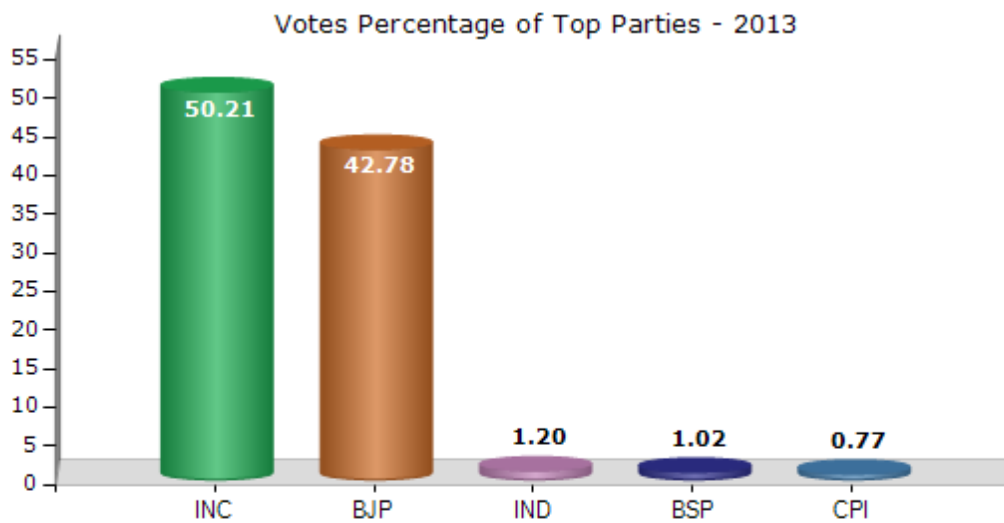


Note : AE : Assembly Election, PE : Assembly Segment of Parliamentary Election

Historical Summary Election Results

Summary Result of Assembly Election - 2013

Candidate Name	Party	Votes	Votes %
Sachin Subhashchandra Yadav	INC	79685	50.21
Atmaram - Patel	BJP	67880	42.78
Atmaram Patel	IND	1908	1.2
Bhagawan - Badole	BSP	1618	1.02
Comrade Mangilal Nihal	CPI	1216	0.77
Kamal Chouhan	IND	1165	0.73
Ravaram Mina	IND	1059	0.67
Parasram Yadav	IND	585	0.37
	NOTA	3572	2.25



Polling Station Level Election Results

Number and Name of Polling Stations (PS) (2018)

Number of Polling Stations	Name of Polling Stations	Number of Polling Stations	Name of Polling Stations
1	Pra Shala Bhawan Kathora	22	Ka Ma Shala Bhawan Pthora
2	Kanya Pra.Shala Bhawan U.Bhag Bhoinda	23	Prathmik Shala Bhawan Balgaon
3	Kanya Pra Shala Bhawan Dakshin Bhag Bhoinda	24	Govt M S Dhalkheda
4	Prathmik Shala Bhawan Naya Jaroli	25	Ma.Shala Bhawan Dakshani Bhag Balsamund
5	Pra Vi Bh Nae Jaroli	26	Ma.Shala Bhwan Uttari Bhag Balsamud
6	Ma..Shala Bhawan Chichali	27	U.Ma.Shala Bhawan Navin Naya Balsamud
7	Sha Kanya Pra Vi Bhavan Chichali	28	Kanya Ma.Shala Bhawan Balsamud
8	Sha Pra Vi Nagawa	29	Pra.Shala Bhawan Mejampur
9	Pra.Shala Bhawan Khalkhurd	30	.Pra.Shala Bhawan Dongargaon
10	Pra.Shala Bhawan Khalburjug	31	Ba.Pra.Shala Bhawan P.Bhag Bhilgaon
11	Gram Panchayat Bhawan Khalburjug	32	Ka Ma Vi Bhilgaon
12	Pra Shala Bhawan Purvi Bhag Khalburjug	33	Ba.Pra.Shala Bhawan Pu.Bhag Bhilgaon
13	Pra Vi Nimrani	34	Sha Odhyogik Prashiksan Sasthan Kasrawad
14	Pra.Shala Bhawan Nimrani	35	Prathmik Shala Bhawan Sayta
15	Sha Kanya Pra Vi Bhavan Nimrani	36	Govt P S Mubarkabad
16	Prathmik Shala Bhawan Nimrani	37	Pra.Shighbhawan Kr.1 (Purvi Bhaga) Kasrawad
17	Prathmik Shala Bhawan Panwa	38	Pra Dkg Kasrawad
18	Pra.Shala Bhawan Maharajkhedi	39	Nagar Panchayat Bhawan Kasrawad
19	Sha. Pra. Vi. Atirikta. Kaksha Balkhad	40	V.Kh.Shiksha Vibhag Kasaravad Karya.Bhawan
20	Ma Shala Bhawan Balkhad	41	Mahila And Ba.V.Karya.Kasrawad
21	Pra.Shala Bhawan Naya Pthora	42	Sha. Pra. Vi. Krak. 6 Khargone Road Kasrawad

Contd....

Polling Station Level Election Results

Polling Station-wise Votes Secured by Overall Top Five Parties in Kasrawad Assembly in Assembly Election (AE) under Khargone Parliamentary Constituency in Madhya Pradesh (2018)

Number of Polling Station	Winner - Sachin Subhash chandra Yadav (INC)	Runner-up - Atmaram - Patel (BJP)	3rd - Ajay Jagdish Patidar (Patel) (IND)	4th - Gajanand Sawner (BSP)	5th - Ibrahim Ismile (JAC)	NOTA	Other	Total Votes Secured
36	198	360	6	4	2	14	7	591
37	333	280	9	17	11	19	12	681
38	265	263	15	9	5	14	6	577
39	575	277	7	3	3	17	10	892
40	308	582	10	3	5	20	5	933
41	420	356	4	6	4	26	7	823
42	291	341	11	9	7	7	8	674
43	302	307	6	0	3	12	4	634
44	325	312	8	8	2	11	18	684
45	278	297	2	3	4	7	15	606
46	147	329	2	1	2	7	3	491
47	296	257	5	1	2	9	3	573
48	288	447	3	2	3	5	3	751
49	470	232	7	3	5	4	6	727
50	335	637	4	5	3	11	8	1003
51	442	411	5	1	3	16	11	889
52	398	150	1	1	2	3	3	558
53	243	494	2	7	3	8	3	760
54	293	178	8	18	3	16	5	521
55	344	316	3	9	1	16	9	698
56	181	145	8	8	2	8	9	361
57	296	206	4	14	4	7	11	542
58	350	292	8	9	3	5	9	676
59	356	207	10	16	8	18	5	620
60	436	350	10	6	5	10	12	829
61	312	479	3	4	4	10	7	819
62	417	190	8	2	10	11	16	654
63	240	205	4	3	0	4	2	458
64	286	160	6	3	8	1	3	467
65	175	177	0	3	3	8	0	366
66	472	195	6	2	4	12	19	710
67	174	196	8	5	4	21	5	413
68	306	221	3	3	0	7	2	542
69	188	370	3	3	4	4	11	583
70	484	319	6	5	7	12	6	839

Contd....

Polling Station Level Election Results

Winner, Runner-up and 3rd Party Position & Winning Margin According to Polling Stations in Kasrawad Assembly in Assembly Election (AE) under Khargone Parliamentary Constituency in Madhya Pradesh (2018)

Polling Station Number	Winner Party	Winner Votes (%)	Runner-up Party	Runner-up Votes (%)	Winning Margin Votes (%)	Third Party	Third Party Votes (%)	Other Votes (%)
67	BJP	196 (47.46)	INC	174 (42.13)	22 (5.33)	IND (AJP)	8 (1.94)	35 (8.47)
68	INC	306 (56.46)	BJP	221 (40.77)	85 (15.69)	IND (AJP)	3 (0.55)	12 (2.21)
69	BJP	370 (63.46)	INC	188 (32.25)	182 (31.21)	SPAKP	8 (1.37)	17 (2.92)
70	INC	484 (57.69)	BJP	319 (38.02)	165 (19.67)	JAC	7 (0.83)	29 (3.46)
71	INC	261 (50.58)	BJP	142 (27.52)	119 (23.06)	BSP	92 (17.83)	21 (4.07)
72	BJP	384 (54.47)	INC	289 (40.99)	95 (13.48)	IND (AJP)	6 (0.85)	26 (3.69)
73	INC	294 (51.49)	BJP	253 (44.31)	41 (7.18)	BSP	7 (1.23)	17 (2.98)
74	BJP	465 (61.67)	INC	266 (35.28)	199 (26.39)	JAC	5 (0.66)	18 (2.39)
75	BJP	513 (63.02)	INC	276 (33.91)	237 (29.11)	BSP	5 (0.61)	20 (2.46)
76	BJP	317 (74.76)	INC	89 (20.99)	228 (53.77)	IND (AJP)	3 (0.71)	15 (3.54)
77	BJP	397 (84.83)	INC	67 (14.32)	330 (70.51)	IND (AJP)	2 (0.43)	2 (0.43)
78	BJP	467 (49.84)	INC	394 (42.05)	73 (7.79)	IND (AJP)	18 (1.92)	58 (6.19)
79	BJP	477 (55.79)	INC	353 (41.29)	124 (14.5)	IND (AJP)	5 (0.58)	20 (2.34)
80	BJP	609 (61.02)	INC	338 (33.87)	271 (27.15)	IND (AJP)	9 (0.9)	42 (4.21)
81	BJP	492 (62.92)	INC	256 (32.74)	236 (30.18)	IND (AJP)	7 (0.9)	27 (3.45)
82	BJP	451 (66.32)	INC	222 (32.65)	229 (33.67)	JAC	2 (0.29)	5 (0.74)
83	INC	421 (67.9)	BJP	173 (27.9)	248 (40)	BSP	7 (1.13)	19 (3.06)
84	INC	285 (58.04)	BJP	190 (38.7)	95 (19.34)	IND (AJP)	5 (1.02)	11 (2.24)
85	INC	913 (80.23)	BJP	185 (16.26)	728 (63.97)	AAP	16 (1.41)	24 (2.11)
86	BJP	289 (50)	INC	271 (46.89)	18 (3.11)	AAP	10 (1.73)	8 (1.38)
87	BJP	477 (49.28)	INC	462 (47.73)	15 (1.55)	JAC	8 (0.83)	21 (2.17)
88	INC	412 (54.28)	BJP	303 (39.92)	109 (14.36)	AAP	23 (3.03)	21 (2.77)
89	INC	461 (60.26)	BJP	247 (32.29)	214 (27.97)	BSP	17 (2.22)	40 (5.23)
90	INC	113 (54.59)	BJP	69 (33.33)	44 (21.26)	AAP	17 (8.21)	8 (3.86)
91	BJP	245 (48.32)	INC	224 (44.18)	21 (4.14)	AAP	20 (3.94)	18 (3.55)
92	INC	197 (54.87)	BJP	150 (41.78)	47 (13.09)	IND (AJP)	3 (0.84)	9 (2.51)
93	BJP	317 (54.94)	INC	241 (41.77)	76 (13.17)	IND (AJP)	8 (1.39)	11 (1.91)
94	INC	441 (60.66)	BJP	245 (33.7)	196 (26.96)	JAC	12 (1.65)	29 (3.99)
95	INC	424 (61.72)	BJP	203 (29.55)	221 (32.17)	IND (AJP)	21 (3.06)	39 (5.68)
96	INC	425 (81.89)	BJP	71 (13.68)	354 (68.21)	IND (AJP)	6 (1.16)	17 (3.28)
97	BJP	391 (48.51)	INC	381 (47.27)	10 (1.24)	AAP	6 (0.74)	28 (3.47)
98	BJP	394 (51.98)	INC	302 (39.84)	92 (12.14)	JAC	11 (1.45)	51 (6.73)
99	INC	250 (50.71)	BJP	206 (41.78)	44 (8.93)	JAC	10 (2.03)	27 (5.48)

Contd....

Socio-Economic Amenities - Rural

Access to Education Facilities

Particulars	Number of Village (% of Population)				
	Available	Not Available	If Not Available (Distance of Nearest Facility)		
			A	B	C
Govt. Primary School	209 (99)	19 (1)	9 (1)	1 (0)	0 (0)
Private Primary School	35 (33)	193 (67)	0 (0)	0 (0)	0 (0)
Govt. Middle School	131 (82)	97 (18)	65 (13)	13 (3)	1 (0)
Private Middle School	22 (23)	206 (77)	0 (0)	0 (0)	0 (0)
Govt. Secondary School	22 (23)	206 (77)	85 (34)	93 (35)	9 (3)
Private Secondary School	6 (6)	222 (94)	1 (0)	1 (0)	0 (0)
Govt. Senior Secondary School	17 (18)	211 (82)	62 (28)	99 (40)	33 (10)
Private Senior Secondary School	1 (2)	227 (98)	0 (0)	0 (0)	0 (0)
Govt. Arts and Science Degree College	0 (0)	228 (100)	5 (3)	25 (14)	177 (77)
Private Arts and Science Degree College	0 (0)	228 (100)	0 (0)	0 (0)	0 (0)
Govt. Engineering College	0 (0)	228 (100)	3 (2)	10 (4)	105 (48)
Private Engineering College	1 (1)	227 (99)	6 (2)	9 (3)	80 (39)
Govt. Medicine College	0 (0)	228 (100)	2 (0)	8 (3)	201 (93)
Private Medicine College	0 (0)	228 (100)	0 (0)	0 (0)	0 (0)
Govt. Management Institute	0 (0)	228 (100)	0 (0)	0 (0)	119 (53)
Private Management Institute	0 (0)	228 (100)	0 (0)	0 (0)	0 (0)
Govt. Polytechnic	0 (0)	228 (100)	0 (0)	0 (0)	227 (100)
Private Polytechnic	0 (0)	228 (100)	0 (0)	0 (0)	0 (0)
Govt. Vocational Training School/ITI	0 (0)	228 (100)	0 (0)	3 (3)	224 (97)
Private Vocational Training School/ITI	0 (0)	228 (100)	0 (0)	0 (0)	0 (0)
Govt. Non Formal Training Centre	0 (0)	228 (100)	0 (0)	0 (0)	227 (100)
Private Non Formal Training Centre	0 (0)	228 (100)	0 (0)	0 (0)	0 (0)
Govt. School For Disabled	0 (0)	228 (100)	0 (0)	0 (0)	172 (81)
Private School For Disabled	0 (0)	228 (100)	0 (0)	0 (0)	0 (0)
Government Others	0 (0)	228 (100)	0 (0)	0 (0)	225 (99)
Private Others	0 (0)	228 (100)	2 (1)	1 (0)	0 (0)

Note : Distance A : Less than 5 km; B : Between 5-10 km; C : 10+ km.; Source : Data Analysis is based on 2011 Census.

DISCLAIMER

The Terms of Use and Disclaimer of Datanet India Private Limited (hereinafter referred to as "Datanet") for use of this analysis report of **Kasrawad Assembly Constituency (Kasrawad Vidhan Sabha) :-**

1. **Assembly Factbook™** is a Registered Trade Mark owned by Datanet.
2. All the maps are sketched and graphical representation only and have not been drawn to the scale and also not to represent the actual geographical area or boundary of the unit.
3. The data for the aforesaid analysis is based on authentic sources and has been culled from the various publications of Census, CSO and NSSO for district and block level data, various central and state government departments, Central & State Elections Commissions and the concerned Returning Officers' releases, Electoral Rolls, Election results and allied publications, internal assessment, surveys, estimates and analysis. Therefore, certain adjustment of data at micro level may have been done to arrive closer to the macro data.
4. Data have been provided on an "As Is" and "As AVAILABLE" basis
5. The colours shown in the maps or diagram and charts of a particular party, alliance or AC are indicative and do not represent them.
6. This publication which includes maps, sheets, graphs and data would be the property under copyright of Datanet only. The user may use these for its internal study, analysis and research purposes. It's public display, re-selling or any commercial uses by the user are not allowed.
7. Datanet has taken due care and caution in compilation and processing of data and allied information, but does not guarantee the accuracy, adequacy or completeness of any information/analysis and will be not responsible for any errors or omissions or for the results obtained from the use of such information/analysis.
8. All the contents for the publication have been culled from various authentic sources and Datanet reasonably believes such sources to be reliable, but does not make any representations, express or implied as to the accuracy or fitness of use of such information. The information or contents of the information/analysis do not constitute advice and should not be relied upon in making (or refraining from making) any decision. Any reliance placed upon the information provided by Datanet is the sole responsibility and strictly at the user's risk.
9. In no event will Datanet be liable for any damages (including, without limitation, damages for loss of business projects, or loss of profits) arising in contract, tort or otherwise from the use of or inability to use any of its contents, or from any action taken (or refrained from being taken) as a result of using the analysis or any of its contents. Datanet its directors, owners, editors, officials, employees, distributor and agents or any associate will not be liable for any errors in the information contained or any consequences arising from the use of the contents of the provided information/analysis.
10. If any provision of these terms and conditions is held invalid or illegal or unenforceable for any reason by any court of competent jurisdiction, such provision shall be severed and the remainder of provisions of the terms and conditions shall continue in full force and effect as if the Term of Use had been executed with the invalid, illegal or unenforceable provision eliminated.
11. If there are any discrepancies in the information provided, please bring it to attention of Datanet for suitable rectification measures.

Buy Online This Complete Book At
Datanet India eBooks Store

www.indiastatpublications.com

or go directly at

[http://www.indiastatpublications.com/
Assembly_factbook/Madhya_Pradesh/Khargone/ Kasrawad](http://www.indiastatpublications.com/Assembly_factbook/Madhya_Pradesh/Khargone/Kasrawad)

 **india**stat**elections**

