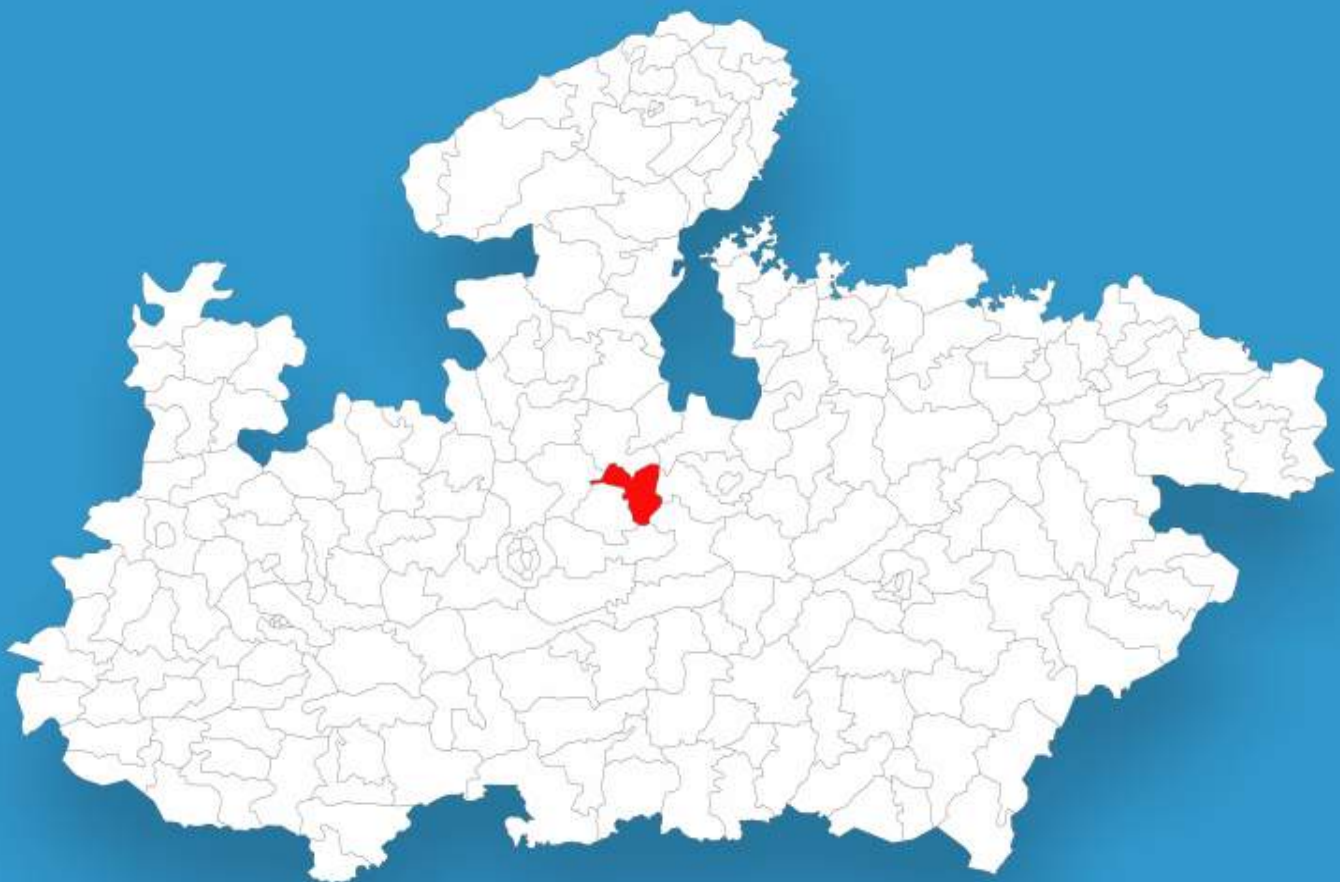




Madhya Pradesh

Assembly Factbook™

Basoda Assembly Constituency



Key Electoral Data of Basoda
Assembly Constituency (Vidhan Sabha)

Madhya Pradesh
Assembly FactbookTM

Basoda Assembly Constituency



Basoda Vidhan Sabha

Editor & Director

Dr. R.K. Thukral

Research Editor

Dr. Shafeeq Rahman

Compiled, Researched and Published by Datanet India Pvt. Ltd.

D-100, 1st Floor,

Okhla Industrial Area, Phase-I,
New Delhi- 110020.

Ph.: 91-11- 43580781-84

Email : support@indiastatpublications.com

Website : www.indiastatelections.com

Online Book Store :

www.indiastatpublications.com

Report No. : AFB/MP-145-0123

ISBN : 978-93-87165-14-4

First Edition : January, 2018

Sixth Updated Edition : January, 2023

Price : Rs. 11500/-

US\$ 310

© Datanet India Pvt. Ltd.

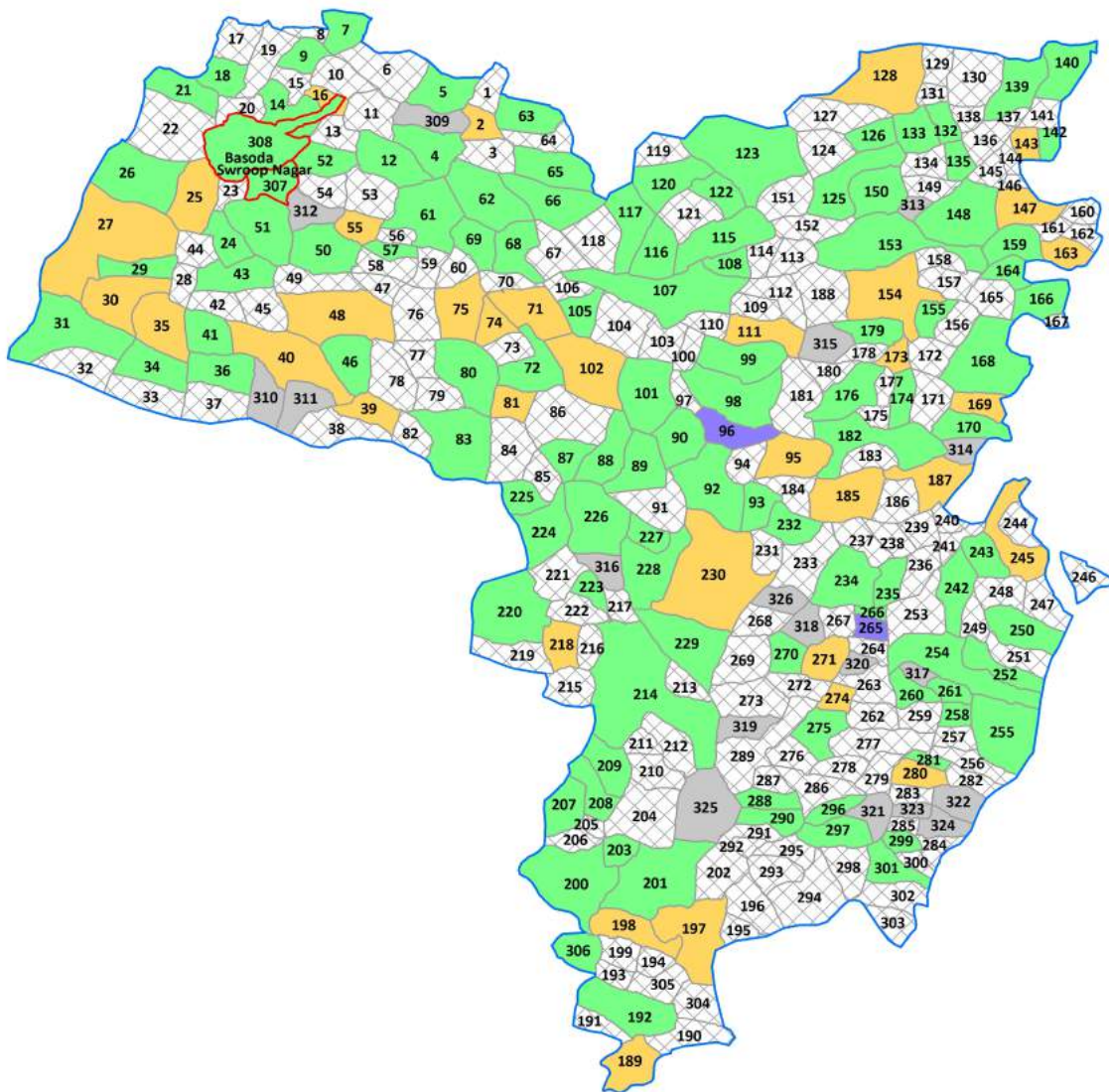
All rights reserved. No part of this book may be reproduced, stored in a retrieval system or transmitted in any form or by any means, mechanical photocopying, photographing, scanning, recording or otherwise without the prior written permission of the publisher. Please refer to Disclaimer at page no. 225 for the use of this publication.

Printed in India

No.	Particulars	Page No.
	Introduction	
1	Assembly Constituency - (Vidhan Sabha) at a Glance Features of Assembly as per Delimitation Commission of India (2008)	1-2
	Location and Political Maps	
2	Location Map Boundaries of Assembly Constituency - (Vidhan Sabha) in District Boundaries of Assembly Constituency under Parliamentary Constituency - (Lok Sabha) Town & Village-wise Winner Parties- 2019, 2018, 2014, 2013, 2009 and 2008	3-11
	Administrative Setup (2011)	
3	District Sub-district Towns Villages Inhabited Villages Uninhabited Villages Village Panchayat Intermediate Panchayat	12-27
	Demographics (2011)	
4	Population Households Rural/Urban Population Towns and Villages by Population Size Sex Ratio (Total & 0-6 Years) Religious Population Social Population Literacy Rate	28-29
	Electoral Features	
5	Important Dates of Last Elections Held Electors by Gender Service Electors Voters Voters Turnout Polling Stations & Average Number of Electors per Polling Station Electors by Age Group Present Elected Representatives	30-35
	Historical Summary Election Results	
6	Vote Share of Major Parties Winning Margin (Number & Percentage) Polarity of Parties Summary Result of Assembly Segment of Parliamentary Elections 2019, 2014, 2009, 2004 and 1999 Summary Result of Assembly Elections 2018, 2013, 2008, 2003, 1998, 1993, 1990, 1985, 1980, 1977, 1972, 1967 and 1962	36-57
	Polling Station Level Election Results	
7	Name and Number of Polling Station 2019, 2018, 2014, 2013, 2009 and 2008 Polling Station-wise Electors, Voters & Voters Turnout 2019, 2018, 2014, 2013, 2009 and 2008 Polling Station wise Elections Results 2019, 2018, 2014, 2013, 2009 and 2008	58-203
	Share of Assembly Constituency	
8	Share of Assembly Constituency - (Vidhan Sabha) in State, District and Parliamentary Constituency - (Lok Sabha)	204
	Socio-Economic Amenities (2011)	
9	Access to Administrative Units Agricultural, Manufacturing and Industrial Commodities Demographic Indicators Education Health & Manpower Drinking Water Supply Sanitation Entertainment and Recreations Infrastructure Power Food Allocation Distribution and Marketing of Agriculture Commodities Infrastructure Transport and Road Infrastructure Communication Banking and Financial Services Land Use Irrigation Source	206-220
10	Abbreviation & Sources	222-223
11	Disclaimer	225

Location & Political Map

Town & Village-wise Winner Parties in Basoda Assembly Constituency under State Assembly Election (AE) (No. 145) 2013



BJP	BSP	INC	UV	UN	Total AC	Town (T)	Village (V)
(35V)	(2V)	(2T+109V)	(160V)	(18V)		2T	324V

UV : Unspecified Village
UN : Uninhabited Village

Administrative Setup

List of Village Panchayat & Intermediate Panchayat (Block) Name - 2011

Village Name	Village Panchayat Name	Intermediate Panchayat Name
Sakarda	Borirampur	Gyaraspur
Saloi	Kulhha	Basoda
Sanai Rampur	Moroda	Basoda
Sanawal	Madhiya Semra	Basoda
Sardarpur	Madiyajaman	Gyaraspur
Satpada Johri	Pipariya Parashar	Gyaraspur
Satpada Kalan	Sathpada Kala	Basoda
Semara	Semra	Basoda
Semra Basoda	Pachpipara	Basoda
Semra Istamarar	Deyarpur	Gyaraspur
Semra Tappa Dhamnod	Semra Dhamnod	Gyaraspur
Semri	Choraver	Basoda
Abidganj	Madiya Daroi	Gyaraspur
Aboopur Kocholi	Aabupur Kucholi	Basoda
Shahjahanpur Alias Behta	Didole	Basoda
Shahpura	Lakhuli	Gyaraspur
Ajeejpur Bhaderu	Rabaryai	Basoda
Akadonda	Akadounda	Basoda
Shekhpur	Barmadhi	Basoda
Sihod	Sihod	Gyaraspur
Alchha	Madiyajaman	Gyaraspur
Amari	Amari	Basoda
Silarpur	Richhai	Basoda
Sinduriya	Madhiya Dhamnod	Gyaraspur
Amarpur	Madiya Daroi	Gyaraspur
Amrohi Padrat	Borirampur	Gyaraspur
Singa Khedi	Aathasemar	Basoda
Sirnota	Sirnota	Basoda
Anwai	Anvai	Basoda

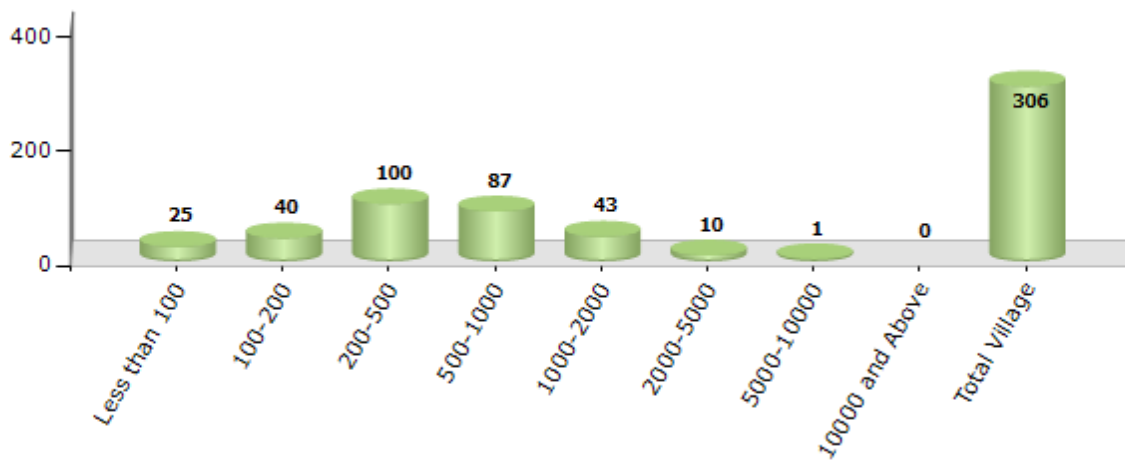
Contd....

Demographics

Number of Villages by Population Size - 2011

Less than 100	100-200	200-500	500-1000	1000-2000	2000-5000	5000-10000	10000 and Above	Total Village
25	40	100	87	43	10	1	0	306

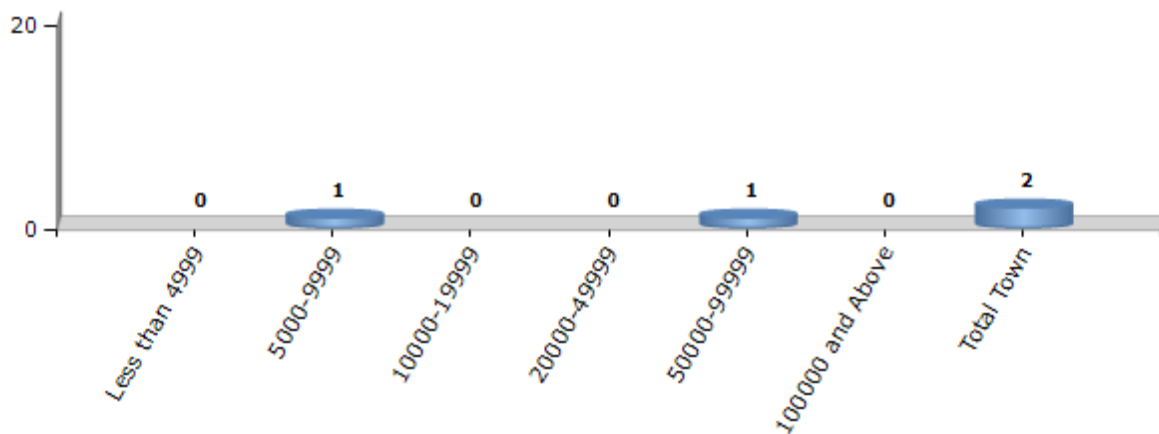
Number of Villages by Population Size - 2011



Number of Towns by Population Size - 2011

Less than 4999	5000-9999	10000-19999	20000-49999	50000-99999	100000 and Above	Total Town
0	1	0	0	1	0	2

Number of Towns by Population Size - 2011

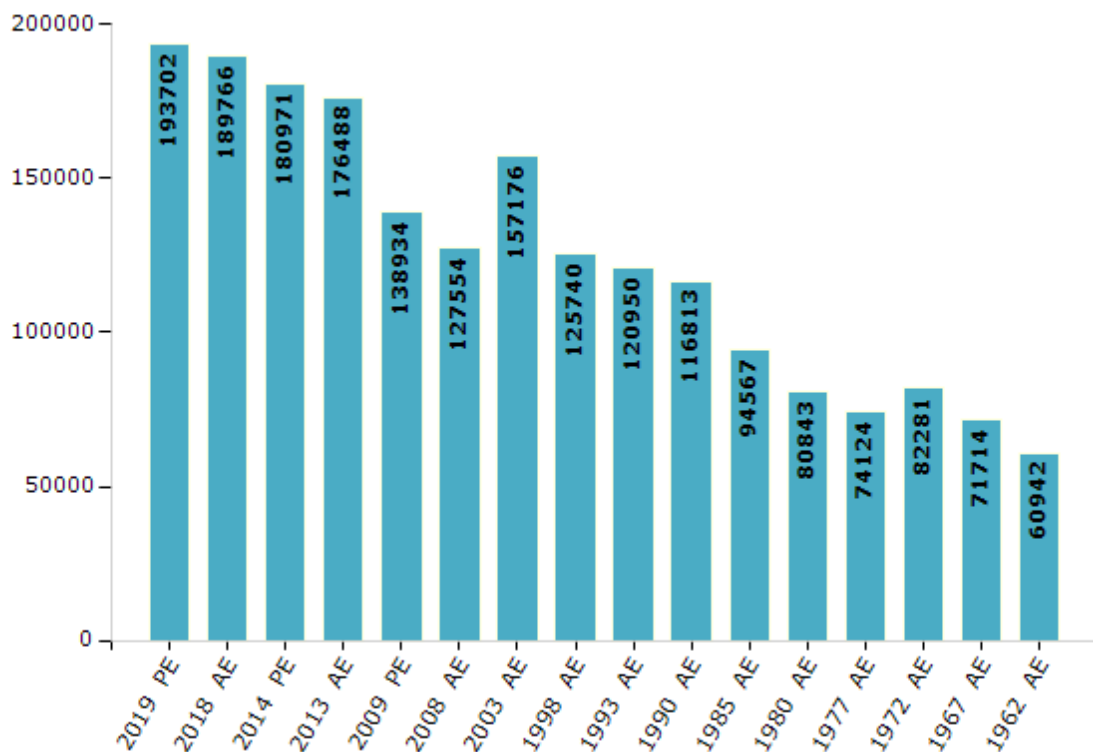


Electoral Features

Electors by Male & Female

Year	Male	Female	Others	Total	Year	Male	Female	Others	Total
2019 PE	102566	91133	3	193702	1993 AE	64519	56431	-	120950
2018 AE	100528	89234	4	189766	1990 AE	62504	54309	-	116813
2014 PE	96422	84545	4	180971	1985 AE	49605	44962	-	94567
2013 AE	94135	82349	4	176488	1980 AE	42558	38285	-	80843
2009 PE	76222	62712	-	138934	1977 AE	38794	35330	-	74124
2008 AE	69458	58096	-	127554	1972 AE	43190	39091	-	82281
2004 PE	-	-	-	-	1967 AE	-	-	-	71714
2003 AE	84427	72749	-	157176	1962 AE	-	-	-	60942
1999 PE	-	-	-	-	1957 AE	-	-	-	-
1998 AE	67788	57952	-	125740	1952 AE	-	-	-	-

Number of Electors

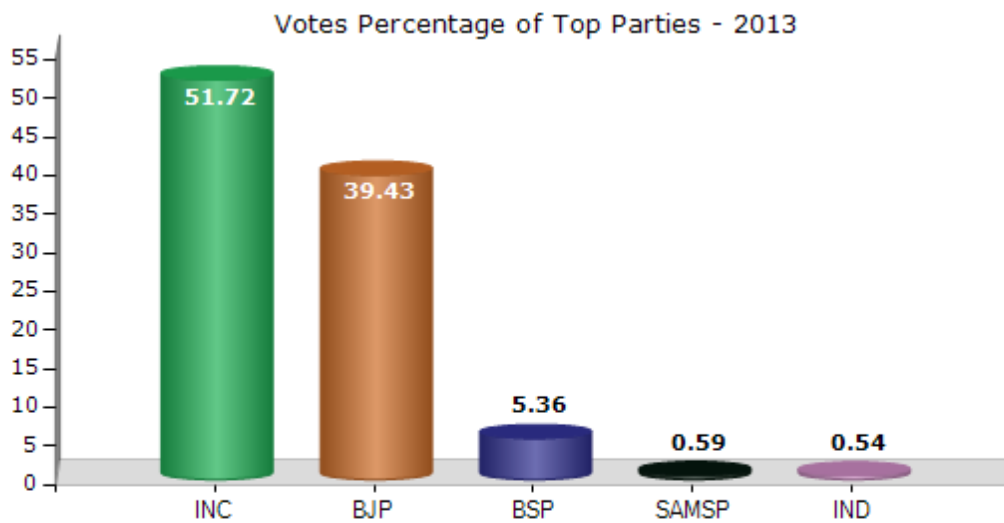


Note : AE : Assembly Election, PE : Assembly Segment of Parliamentary Election

Historical Summary Election Results

Summary Result of Assembly Election - 2013

Candidate Name	Party	Votes	Votes %
Nishank	INC	68002	51.72
Harisingh Raghuwanshi	BJP	51843	39.43
Hari	BSP	7053	5.36
Ganesh Ram Lodhi	SAMSP	777	0.59
Shailendra Saxena	IND	706	0.54
Ram Dayal Kori	IND	514	0.39
Rajendra Tiwari	IND	443	0.34
Hakam Singh Lodhi	SP	393	0.3
	NOTA	1750	1.33



Polling Station Level Election Results

Number and Name of Polling Stations (PS) (2018)

Number of Polling Stations	Name of Polling Stations	Number of Polling Stations	Name of Polling Stations
1	Govt.Middle School Building Ganj	22	Sanjay Gandhi College Building Westen Part Behalot
2	Govt M S Building Nasedpur	23	Govt.P.S.Building (West Jone) Behalot
3	Govt.P.S.Building Sayavada	24	Govt P S Building Belhot Extra Room. Sauth Side
4	Govt. Middle School Building Kanjana	25	Govt.Primary School Building Hatoda
5	Govt. Primary School Building Didoli	26	Govt M S Building Hatoda
6	Govt. Primary School Building Akadoda	27	Higher Secondary School Building Tarana-Taran Private Ganj Basouda
7	Govt. Primary School Building A(Northern Part) Muradpur	28	Taran-Taran H.S.School Building Private Ganj Basouda
8	Govt. Primary School Building Chheepni	29	Govt. High School Building Easten Part Free Ganj Ganj Basouda
9	Govt. Primary School Building Negma Pipariya	30	Govt. High School Building Free Ganj (E Z) Ganj Basouda
10	Govt. Primary School Building (Northern Part) Syari	31	Semi Govt.Coperative Bank Station Road Western Part Ganj Basouda
11	Govt. Primary School Building Tavkalkpur (Kharpari)	32	Kamala Nahru H.S.B.Pvt.Neharu Chok Basoda
12	Govt. Primary School Building Kanchrod	33	Library Nagarapalika Station Club Park Ganj Basouda
13	Govt. Primary School Building Old Sawaroop Nagar	34	Govt.P.S.Building Balakmandi Ravidas Colony Ward No. 4 Ganj Basouda
14	Govt.P.S.Building Sawroop Nagar	35	Nagar Palika Comuniti Billiding Ravidas Coloni Ganj Basouda
15	G.P.S.Billding Lalpatar (East Jone)	36	Gov M School Building Near Of I T I Basoda
16	Saraswati H. S. School P.Building Lalpathar	37	Govt. P.W.D Office Building Ganj Basouda
17	G.P.S.Billding Lalpatar (West Jone)	38	Govt.Biock Office Building (Southern.Part) Ganj Basouda
18	Govt. Primary School Building Hardukhedi	39	Govt P S Building Budapura (Kamdheni Colony) Ganj Basouda
19	Sha.Pra. Shala Bhawan Mevli	40	Block Office Com. P.H.E Department (South Zone) Ganj Basouda
20	Govt.P.S.Building (East Jone) Behalot	41	S.A.D.O Office Janpat Ke Paas Ganj Basouda
21	Sanjay Gandhi College Building Behalot	42	Block Office Com. P.H.E Department (South Zone) Ganj Basouda

Contd....

Polling Station Level Election Results

Polling Station-wise Votes Secured by Overall Top Five Parties in Basoda Assembly in Assembly Election (AE) under Vidisha Parliamentary Constituency in Madhya Pradesh (2018)

Number of Polling Station	Winner - Leena Sanjay Jain "Tappu" (BJP)	Runner-up - Nishank Kumar Jain (INC)	3rd - Ravindra Singh Raghuwanshi (SPAKP)	4th - Chetan Kumar Ahirwar (BSP)	5th - Mashkur Ali (IND)	NOTA	Other	Total Votes Secured
36	326	187	23	1	1	5	4	547
37	347	306	17	1	2	2	7	682
38	207	204	19	2	2	5	1	440
39	249	204	17	2	0	2	2	476
40	371	246	26	3	4	8	10	668
41	184	133	16	5	4	3	26	371
42	504	270	16	4	2	5	36	837
43	329	212	11	1	3	5	13	574
44	526	243	13	8	4	5	13	812
45	175	115	8	0	3	4	17	322
46	362	105	22	10	1	0	6	506
47	556	193	15	5	4	6	19	798
48	158	88	5	3	0	0	2	256
49	237	278	25	7	0	5	6	558
50	253	186	13	6	0	4	7	469
51	246	219	13	0	0	1	4	483
52	119	254	10	30	1	3	3	420
53	202	372	1	86	2	3	2	668
54	297	233	14	1	0	3	5	553
55	344	219	5	3	1	3	7	582
56	298	321	13	2	0	3	5	642
57	279	200	5	1	1	5	4	495
58	271	204	8	2	2	2	3	492
59	325	232	17	0	0	1	9	584
60	190	349	7	92	2	6	4	650
61	486	364	12	14	4	8	11	899
62	163	158	2	32	0	2	1	358
63	179	207	10	0	1	2	1	400
64	427	227	7	4	3	3	5	676
65	435	216	8	4	2	3	9	677
66	304	202	0	1	1	8	7	523
67	455	402	1	17	7	5	17	904
68	282	142	2	0	6	3	3	438
69	378	234	5	4	5	2	8	636
70	144	296	4	2	2	6	3	457

Contd....

Polling Station Level Election Results

Winner, Runner-up and 3rd Party Position & Winning Margin According to Polling Stations in Basoda Assembly in Assembly Election (AE) under Vidisha Parliamentary Constituency in Madhya Pradesh (2018)

Polling Station Number	Winner Party	Winner Votes (%)	Runner-up Party	Runner-up Votes (%)	Winning Margin Votes (%)	Third Party	Third Party Votes (%)	Other Votes (%)
67	BJP	455 (50.33)	INC	402 (44.47)	53 (5.86)	BSP	17 (1.88)	30 (3.32)
68	BJP	282 (64.38)	INC	142 (32.42)	140 (31.96)	IND (MA)	6 (1.37)	8 (1.83)
69	BJP	378 (59.43)	INC	234 (36.79)	144 (22.64)	SPAKP	5 (0.79)	19 (2.99)
70	INC	296 (64.77)	BJP	144 (31.51)	152 (33.26)	SPAKP	4 (0.88)	13 (2.84)
71	BJP	528 (61.61)	INC	307 (35.82)	221 (25.79)	SPAKP	5 (0.58)	17 (1.98)
72	BJP	496 (62.63)	INC	253 (31.94)	243 (30.69)	SPAKP	9 (1.14)	34 (4.29)
73	BJP	503 (65.41)	INC	239 (31.08)	264 (34.33)	BSP	5 (0.65)	22 (2.86)
74	BJP	279 (50.18)	INC	256 (46.04)	23 (4.14)	SPAKP	8 (1.44)	13 (2.34)
75	INC	93 (48.44)	BJP	92 (47.92)	1 (0.52)	SPAKP	2 (1.04)	5 (2.6)
76	INC	350 (65.18)	BJP	167 (31.1)	183 (34.08)	SPAKP	4 (0.74)	16 (2.98)
77	INC	247 (58.25)	BJP	160 (37.74)	87 (20.51)	SPAKP	11 (2.59)	6 (1.42)
78	INC	362 (53.31)	BJP	278 (40.94)	84 (12.37)	SPAKP	22 (3.24)	17 (2.5)
79	BJP	292 (59.71)	INC	155 (31.7)	137 (28.01)	SPAKP	30 (6.13)	12 (2.45)
80	BJP	310 (56.47)	INC	216 (39.34)	94 (17.13)	SPAKP	14 (2.55)	9 (1.64)
81	BJP	152 (49.35)	INC	146 (47.4)	6 (1.95)	SPAKP	5 (1.62)	5 (1.62)
82	BJP	451 (65.46)	INC	208 (30.19)	243 (35.27)	SPAKP	8 (1.16)	22 (3.19)
83	INC	337 (49.49)	BJP	321 (47.14)	16 (2.35)	SPAKP	5 (0.73)	18 (2.64)
84	INC	245 (64.64)	BJP	123 (32.45)	122 (32.19)	SPAKP	3 (0.79)	8 (2.11)
85	BJP	516 (63.39)	INC	265 (32.56)	251 (30.83)	SPAKP	8 (0.98)	25 (3.07)
86	BJP	494 (63.09)	INC	252 (32.18)	242 (30.91)	IND (MA)	7 (0.89)	30 (3.83)
87	BJP	514 (58.21)	INC	327 (37.03)	187 (21.18)	SPAKP	8 (0.91)	34 (3.85)
88	INC	133 (51.35)	BJP	117 (45.17)	16 (6.18)	SPAKP	3 (1.16)	6 (2.32)
89	BJP	333 (62.13)	INC	180 (33.58)	153 (28.55)	SPAKP	5 (0.93)	18 (3.36)
90	INC	404 (57.14)	BJP	248 (35.08)	156 (22.06)	BSP	19 (2.69)	36 (5.09)
91	INC	383 (67.31)	BJP	156 (27.42)	227 (39.89)	SPAKP	8 (1.41)	22 (3.87)
92	BJP	330 (58.61)	INC	204 (36.23)	126 (22.38)	SPAKP	7 (1.24)	22 (3.91)
93	BJP	333 (62.71)	INC	177 (33.33)	156 (29.38)	BSP	5 (0.94)	16 (3.01)
94	BJP	443 (49.28)	INC	400 (44.49)	43 (4.79)	BSP	31 (3.45)	25 (2.78)
95	INC	200 (49.63)	BJP	193 (47.89)	7 (1.74)	IND (MA)	2 (0.5)	8 (1.99)
96	INC	174 (45.91)	SPAKP	117 (30.87)	57 (15.04)	BJP	76 (20.05)	12 (3.17)
97	INC	486 (60.07)	BJP	217 (26.82)	269 (33.25)	SPAKP	75 (9.27)	31 (3.83)
98	INC	290 (65.02)	BJP	110 (24.66)	180 (40.36)	SPAKP	31 (6.95)	15 (3.36)
99	INC	327 (72.03)	BJP	104 (22.91)	223 (49.12)	SPAKP	11 (2.42)	12 (2.64)

Contd....

Socio-Economic Amenities - Rural

Access to Education Facilities

Particulars	Number of Village (% of Population)				
	Available	Not Available	If Not Available (Distance of Nearest Facility)		
			A	B	C
Govt. Primary School	259 (97)	47 (3)	32 (2)	9 (0)	0 (0)
Private Primary School	31 (23)	275 (77)	0 (0)	0 (0)	0 (0)
Govt. Middle School	105 (63)	201 (37)	136 (25)	32 (6)	3 (1)
Private Middle School	11 (15)	295 (85)	0 (0)	0 (0)	0 (0)
Govt. Secondary School	16 (19)	290 (81)	76 (19)	136 (38)	43 (11)
Private Secondary School	5 (10)	301 (90)	1 (0)	4 (1)	0 (0)
Govt. Senior Secondary School	6 (11)	300 (89)	33 (10)	120 (37)	91 (26)
Private Senior Secondary School	1 (2)	305 (98)	1 (0)	1 (0)	0 (0)
Govt. Arts and Science Degree College	0 (0)	306 (100)	12 (4)	27 (10)	255 (81)
Private Arts and Science Degree College	0 (0)	306 (100)	0 (0)	0 (0)	0 (0)
Govt. Engineering College	0 (0)	306 (100)	0 (0)	0 (0)	289 (94)
Private Engineering College	0 (0)	306 (100)	0 (0)	0 (0)	0 (0)
Govt. Medicine College	0 (0)	306 (100)	0 (0)	0 (0)	251 (85)
Private Medicine College	0 (0)	306 (100)	0 (0)	0 (0)	0 (0)
Govt. Management Institute	0 (0)	306 (100)	0 (0)	0 (0)	258 (82)
Private Management Institute	0 (0)	306 (100)	0 (0)	0 (0)	31 (11)
Govt. Polytechnic	0 (0)	306 (100)	0 (0)	0 (0)	304 (100)
Private Polytechnic	0 (0)	306 (100)	0 (0)	0 (0)	0 (0)
Govt. Vocational Training School/ITI	0 (0)	306 (100)	12 (3)	24 (10)	259 (85)
Private Vocational Training School/ITI	0 (0)	306 (100)	0 (0)	0 (0)	9 (3)
Govt. Non Formal Training Centre	0 (0)	306 (100)	3 (1)	11 (4)	275 (89)
Private Non Formal Training Centre	0 (0)	306 (100)	0 (0)	0 (0)	15 (6)
Govt. School For Disabled	0 (0)	306 (100)	0 (0)	0 (0)	227 (71)
Private School For Disabled	0 (0)	306 (100)	1 (0)	1 (0)	17 (8)
Government Others	0 (0)	306 (100)	5 (2)	2 (1)	297 (97)
Private Others	2 (0)	304 (100)	0 (0)	0 (0)	0 (0)

Note : Distance A : Less than 5 km; B : Between 5-10 km; C : 10+ km.; Source : Data Analysis is based on 2011 Census.

DISCLAIMER

The Terms of Use and Disclaimer of Datanet India Private Limited (hereinafter referred to as "Datanet") for use of this analysis report of **Basoda Assembly Constituency (Basoda Vidhan Sabha) :-**

1. **Assembly Factbook™** is a Registered Trade Mark owned by Datanet.
2. All the maps are sketched and graphical representation only and have not been drawn to the scale and also not to represent the actual geographical area or boundary of the unit.
3. The data for the aforesaid analysis is based on authentic sources and has been culled from the various publications of Census, CSO and NSSO for district and block level data, various central and state government departments, Central & State Elections Commissions and the concerned Returning Officers' releases, Electoral Rolls, Election results and allied publications, internal assessment, surveys, estimates and analysis. Therefore, certain adjustment of data at micro level may have been done to arrive closer to the macro data.
4. Data have been provided on an "As Is" and "As AVAILABLE" basis
5. The colours shown in the maps or diagram and charts of a particular party, alliance or AC are indicative and do not represent them.
6. This publication which includes maps, sheets, graphs and data would be the property under copyright of Datanet only. The user may use these for its internal study, analysis and research purposes. It's public display, re-selling or any commercial uses by the user are not allowed.
7. Datanet has taken due care and caution in compilation and processing of data and allied information, but does not guarantee the accuracy, adequacy or completeness of any information/analysis and will be not responsible for any errors or omissions or for the results obtained from the use of such information/analysis.
8. All the contents for the publication have been culled from various authentic sources and Datanet reasonably believes such sources to be reliable, but does not make any representations, express or implied as to the accuracy or fitness of use of such information. The information or contents of the information/analysis do not constitute advice and should not be relied upon in making (or refraining from making) any decision. Any reliance placed upon the information provided by Datanet is the sole responsibility and strictly at the user's risk.
9. In no event will Datanet be liable for any damages (including, without limitation, damages for loss of business projects, or loss of profits) arising in contract, tort or otherwise from the use of or inability to use any of its contents, or from any action taken (or refrained from being taken) as a result of using the analysis or any of its contents. Datanet its directors, owners, editors, officials, employees, distributor and agents or any associate will not be liable for any errors in the information contained or any consequences arising from the use of the contents of the provided information/analysis.
10. If any provision of these terms and conditions is held invalid or illegal or unenforceable for any reason by any court of competent jurisdiction, such provision shall be severed and the remainder of provisions of the terms and conditions shall continue in full force and effect as if the Term of Use had been executed with the invalid, illegal or unenforceable provision eliminated.
11. If there are any discrepancies in the information provided, please bring it to attention of Datanet for suitable rectification measures.

Buy Online This Complete Book At
Datanet India eBooks Store

www.indiastatpublications.com

or go directly at

[http://www.indiastatpublications.com/
Assembly_factbook/Madhya_Pradesh/Vidisha/ Basoda](http://www.indiastatpublications.com/Assembly_factbook/Madhya_Pradesh/Vidisha/Basoda)



i **india**stat**elections**

