



Maharashtra

Assembly Factbook™

Daryapur Assembly Constituency



Key Electoral Data of Daryapur
Assembly Constituency (Vidhan Sabha)

Maharashtra

Assembly Factbook™

Daryapur Assembly Constituency



Daryapur Vidhan Sabha

Editor & Director

Dr. R.K. Thukral

Research Editor

Dr. Shafeeq Rahman

Compiled, Researched and Published by Datanet India Pvt. Ltd.

D-100, 1st Floor,

Okhla Industrial Area, Phase-I,
New Delhi- 110020.

Ph.: 91-11- 43580781-84

Email : support@indiastatpublications.com

Website : www.indiastatelections.com

Online Book Store :

www.indiastatpublications.com

Report No. : AFB/MH-040-0123

ISBN : 978-93-5293-203-0

First Edition : January, 2018

Sixth Updated Edition : January, 2023

Price : Rs. 11500/-

US\$ 310

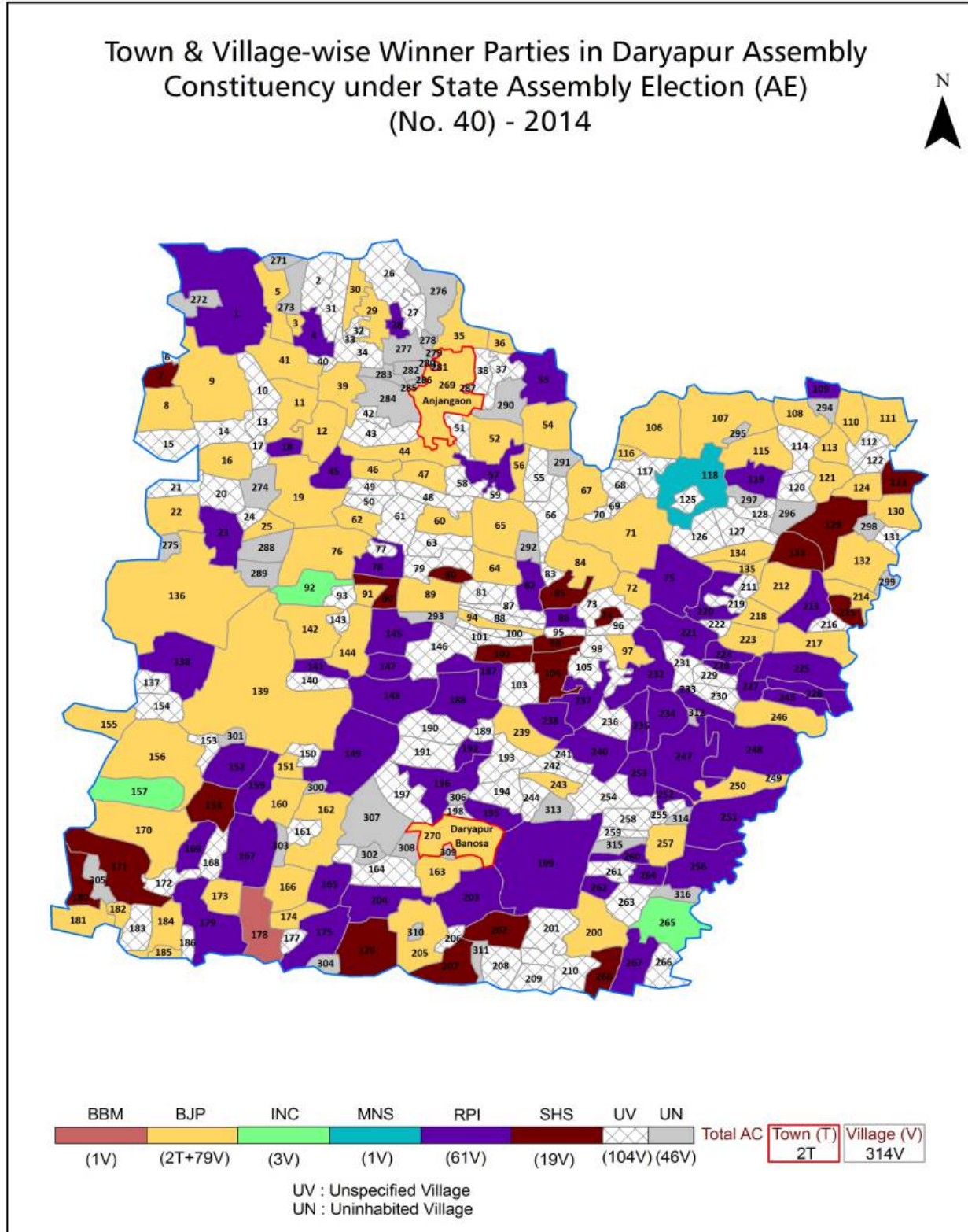
© Datanet India Pvt. Ltd.

All rights reserved. No part of this book may be reproduced, stored in a retrieval system or transmitted in any form or by any means, mechanical photocopying, photographing, scanning, recording or otherwise without the prior written permission of the publisher. Please refer to Disclaimer at page no. 200 for the use of this publication.

Printed in India

No.	Particulars	Page No.
	Introduction	
1	Assembly Constituency - (Vidhan Sabha) at a Glance Features of Assembly as per Delimitation Commission of India (2008)	1-2
	Location and Political Maps	
2	Location Map Boundaries of Assembly Constituency - (Vidhan Sabha) in District Boundaries of Assembly Constituency under Parliamentary Constituency - (Lok Sabha) Town & Village-wise Winner Parties- 2019-PE, 2019-AE, 2014-PE and 2014-AE	3-10
	Administrative Setup (2011)	
3	District Sub-district Towns Villages Inhabited Villages Uninhabited Villages Village Panchayat Intermediate Panchayat	11-25
	Demographics (2011)	
4	Population Households Rural/Urban Population Towns and Villages by Population Size Sex Ratio (Total & 0-6 Years) Religious Population Social Population Literacy Rate	26-27
	Electoral Features	
5	Important Dates of Last Elections Held Electors by Gender Service Electors Voters Voters Turnout Polling Stations & Average Number of Electors per Polling Station Electors by Age Group Present Elected Representatives	28-33
	Historical Summary Election Results	
6	Vote Share of Major Parties Winning Margin (Number & Percentage) Polarity of Parties Summary Result of Assembly Segment of Parliamentary Elections 2019, 2014, 2009, 2004 and 1999 Summary Result of Assembly Elections 2019, 2014, 2009, 2004, 1999, 1995, 1990, 1985, 1980, 1978, 1972, 1967 and 1962	34-56
	Polling Station Level Election Results	
7	Name and Number of Polling Station 2019-PE, 2019-AE, 2014-PE and 2014-AE Polling Station-wise Electors, Voters & Voters Turnout 2019-PE, 2019-AE, 2014-PE and 2014-AE Polling Station wise Elections Results 2019-PE, 2019-AE, 2014-PE and 2014-AE	57-178
	Share of Assembly Constituency	
8	Share of Assembly Constituency - (Vidhan Sabha) in State, District and Parliamentary Constituency - (Lok Sabha)	179
	Socio-Economic Amenities (2011)	
9	Access to Administrative Units Agricultural, Manufacturing and Industrial Commodities Demographic Indicators Education Health & Manpower Drinking Water Supply Sanitation Entertainment and Recreations Infrastructure Power Food Allocation Distribution and Marketing of Agriculture Commodities Infrastructure Transport and Road Infrastructure Communication Banking and Financial Services Land Use Irrigation Source	181-195
10	Abbreviation & Sources	197-198
11	Disclaimer	200

Location & Political Map



Administrative Setup

List of Village Panchayat & Intermediate Panchayat (Block) Name (2011)

Village Name	Village Panchayat Name	Intermediate Panchayat Name
Adgaon	Adgaon	Anjangaon Surji
Adgaon Ade	Vihigaon Bk.	Anjangaon Surji
Adula	Adula	Daryapur
Ahmadpur	Takarkheda More	Anjangaon Surji
Ahmadpur	Arala	Daryapur
Ajitpur	Borala	Daryapur
Alampur	Turkheda	Anjangaon Surji
Alampur	Nardoda	Daryapur
Amla	Amla	Daryapur
Antargaon	Itki	Daryapur
Antargaon	Yerandgaon	Daryapur
Arala	Arala	Daryapur
Asatpur	Asadpur	Achalpur
Aurangpur	Kasbegavhan	Anjangaon Surji
Belora	Belora	Daryapur
Bembala Bk	Bembala Bk.	Daryapur
Bembala Kh.	Ghada	Daryapur
Bhambora	Naigaon	Daryapur
Bhamod	Bhamod	Daryapur
Bhandaraj	Bhandaraj	Anjangaon Surji
Bhokari	Jawardi	Anjangaon Surji
Bhuikheda	Chandola	Daryapur
Bhujwada	Shinganwadi	Daryapur
Bhuras Ramagad	Pimpal Khuta	Daryapur
Bhuraskheda	Jawardi	Anjangaon Surji
Borala	Borala	Anjangaon Surji
Borala	Borala	Daryapur
Borgaon Ambada	Kapustalni	Anjangaon Surji
Bramhanwada	Kokarda	Anjangaon Surji

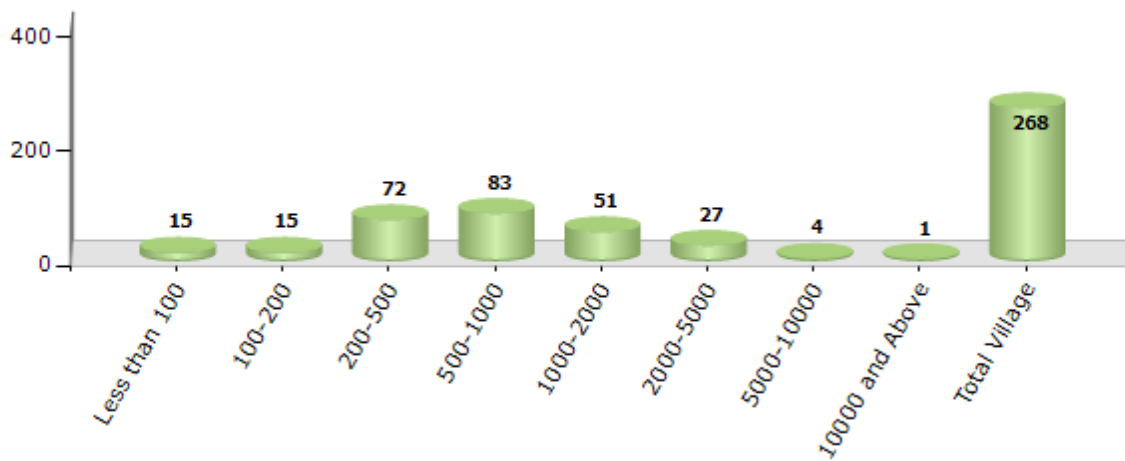
Contd....

Demographics

Number of Villages by Population Size - 2011

Less than 100	100-200	200-500	500-1000	1000-2000	2000-5000	5000-10000	10000 and Above	Total Village
15	15	72	83	51	27	4	1	268

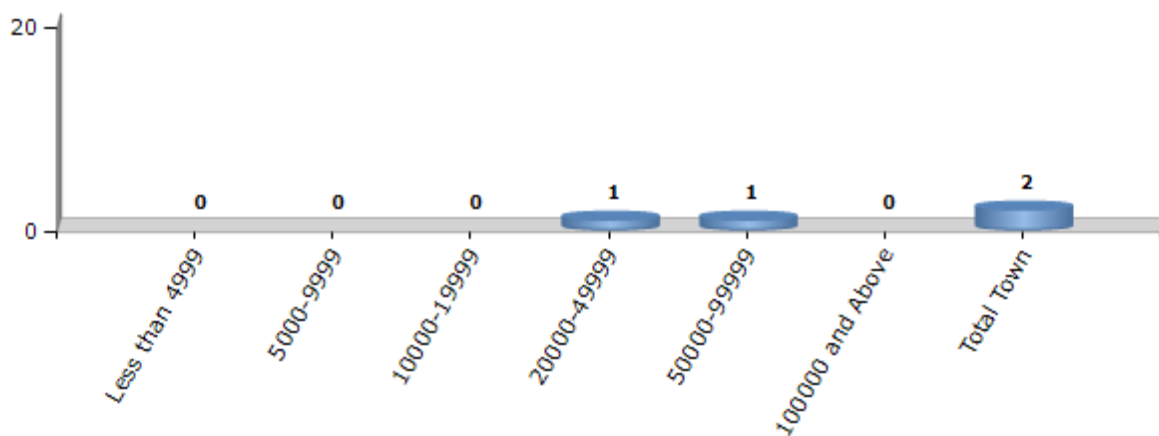
Number of Villages by Population Size - 2011



Number of Towns by Population Size - 2011

Less than 4999	5000-9999	10000-19999	20000-49999	50000-99999	100000 and Above	Total Town
0	0	0	1	1	0	2

Number of Towns by Population Size - 2011

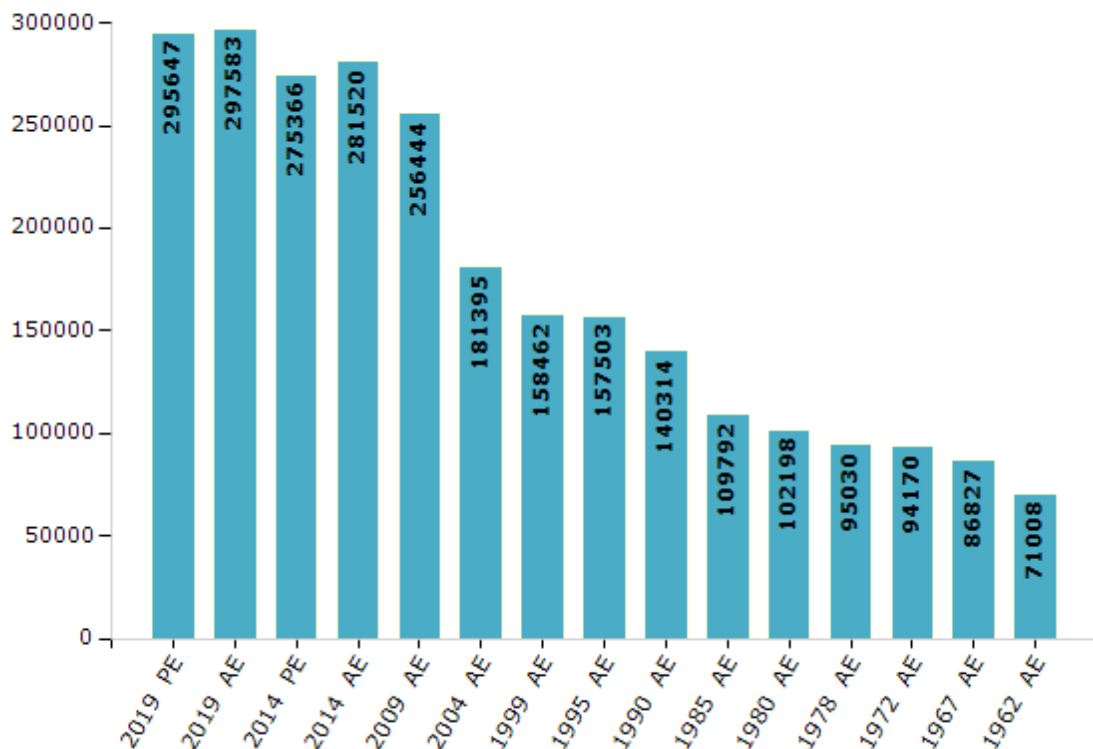


Electoral Features

Electors by Male & Female

Year	Male	Female	Others	Total	Year	Male	Female	Others	Total
2019 PE	154493	141152	2	295647	1999 AE	83764	74698	-	158462
2019 AE	155311	142270	2	297583	1995 AE	82191	75312	-	157503
2014 PE	145962	129404	0	275366	1990 AE	73861	66453	-	140314
2014 AE	148283	133234	3	281520	1985 AE	57633	52159	-	109792
2009 PE	-	-	-	-	1980 AE	53388	48810	-	102198
2009 AE	135745	120699	-	256444	1978 AE	49434	45596	-	95030
2004 PE	-	-	-	-	1972 AE	48275	45895	-	94170
2004 AE	95421	85974	-	181395	1967 AE	-	-	-	86827
1999 PE	-	-	-	-	1962 AE	-	-	-	71008

Number of Electors



Note : AE : Assembly Election, PE : Assembly Segment of Parliamentary Election

Historical Summary Election Results

Summary Result of Assembly Election - 2014

Candidate Name	Party	Votes	Votes %
Ramesh Ganpatrao Bundile	BJP	64224	35.15
Balwant Baswant Wankhade	RPI	44642	24.43
Captain Adsul Abhijit Anandrao	SHS	32256	17.65
Dinesh Ganeshdas Boob	NCP	14671	8.03
Siddharth Pandurang Wankhade	INC	12455	6.82
Chandan Gopalkrushna Ramkrushna	MNS	5445	2.98
Ujwala Rahul Athawale	BBM	1954	1.07
Iejaj Mohamad Sher Mahhamad	BSP	1383	0.76
Jagdish Uddhavrao Wankhade	IND	1283	0.7
Manohar Baliram Sonone	IND	857	0.47
Parve Nilesh Sahebrao	BMUP	467	0.26
Wankhade Rajendra Shankarrao	rpsn	417	0.23
Athawale Sanjay Hiranmanji	IND	372	0.2
Kashinath Shrawan Bansod	IND	345	0.19
Sanjay Vyankatrao Chakranarayan	APoI	286	0.16
Kurhade Vishnu Kisan	IND	266	0.15
Satish Rameshrao Wakpanjar	IND	219	0.12
Vijay Yashvant Vilhekar	IND	213	0.12
Kokubhau Alias Dadarao Dashrath Kokate	IND	196	0.11
	NOTA	783	0.43

Polling Station Level Election Results

Number and Name of Polling Stations (PS) (2019 AE)

Number of Polling Stations	Name of Polling Stations	Number of Polling Stations	Name of Polling Stations
1	Z.P. Marathi Primary School Chinchona	22	Z.P. Marathi Primary School (South Side) Room No.
2	Z.P. Primary School (North Side) Room No.3 Nimkhed	23	Z.P. Primary School (North Side) Room No.2 Turkhed
3	Z.P. Primary School (East Side) Room No. 4 Nimkhed	24	Z.P. Primary School east Side) Turkhed
4	Z.P. Marathi Primary School (East Side) Room No.	25	Z.P. Primary School (South Side) (New Building Room)
5	Z.P. Marathi Primary School (East Side) Room No.3	26	Z.P. Primary School (North Side) (New Building Room)
6	Indira Gandhi Madhyamik School & Jr. College (East)	27	Z.P. Primary School (East Side) (New Building Room No.
7	Indira Gandhi Madhyamik School & Jr. College (East)	28	Z.P. Primary School (East Side) Room No.1 Lakhad
8	Z.P. Primary School (North Side) Room No.2 Husepur	29	Z.P. Primary School (West Side) Room No.4Lakhad
9	Z.P. Primary School (West Side) Room No.5 Husepur	30	N.P. Madhyamik Vidhyalay (East Side) Room No
10	Z.P. Primary School (New Building) (South Side) Room	31	N.P. Madhyamik Vidhyalay (Centre Side) Room No. 3
11	Z.P. Primary School (New Building) (East Side) Room	32	N.P. Madhyamik Vidhyalay (West Side) Room No.5 Ath
12	Z.P. Primary School (New Building) (North Side) Room	33	N.P. Madhyamik Vidhyalay (North Side) New Building
13	Z.P. Primary Urdu School room No 1 Khanampur Pandh	34	N.P. Marathi Primary School no. 4 Near Weakly Baza
14	Z.P. Purva Madhmik School room No.1 Borala.	35	N.P. Marathi Primary School No. 4 Weakly Bazar
15	Z.P. Primary School room No 2 Wadhali	36	N.P. Madhyamik Vidhyalay (South Side) (New Building)
16	Z.P. Marathi Primary School (North Side) Room No.	37	Sitabai Sangai Girls School (Center) Room No. 4 An
17	Z.P. Primary School (North Side) Room No.3 Hirapur	38	Sitabai Sangai Girls School (Center) Room No. 3 An
18	Z.P. Primary (East Side) Room No.5 School Hirapur	39	Sitabai Sangai Girls School East Side New Building
19	Z.P.Purv Madhmik School (South Side) Room No.3Khiral	40	N.P. Marathi Primary School no. 3 (West Side) Room
20	Z.P. Marathi Primary School old Building (South Side)	41	N.P. Marathi Primary Girls School No.3 Centre Part
21	Z.P. Marathi Primary School old Building (North Side)	42	N.P. Marathi Primary Girls School No.3 Centre Part

Contd....

Polling Station Level Election Results

Polling Station-wise Votes Secured by Overall Top Five Parties in Daryapur Assembly in Assembly Election (AE) under Amravati Parliamentary Constituency in Maharashtra (2019)

Number of Polling Station	Winner - Balwant Baswant Wankhade (INC)	Runner-up - Bundile Ramesh Ganpatrao (BJP)	3rd - Seema Sawale (IND)	4th - Wakpanjar Rekha Sahebrao (VBA)	5th - Adv. Santosh Gonduji Kolhe (RPI)	NOTA	Other	Total Votes Secured
36	364	439	43	1	0	5	11	863
37	340	272	41	0	0	8	8	669
38	161	277	35	9	2	5	11	500
39	308	344	38	2	0	5	6	703
40	218	473	59	1	4	10	17	782
41	676	94	23	4	1	6	9	813
42	496	270	54	11	2	10	15	858
43	783	30	14	0	0	4	7	838
44	651	162	29	7	2	7	11	869
45	240	481	125	3	3	4	8	864
46	370	349	99	14	2	6	7	847
47	286	427	82	0	1	7	11	814
48	239	468	95	3	1	4	9	819
49	577	96	14	12	0	1	9	709
50	447	299	93	24	5	4	7	879
51	703	190	98	9	3	3	16	1022
52	437	441	104	1	0	8	12	1003
53	175	483	121	3	5	7	10	804
54	654	103	71	1	2	3	14	848
55	48	597	120	1	1	6	9	782
56	251	449	61	0	0	3	6	770
57	305	372	56	2	0	2	9	746
58	230	336	69	7	1	4	32	679
59	92	387	49	1	0	3	6	538
60	204	293	23	0	0	15	3	538
61	353	215	7	2	0	8	6	591
62	88	298	69	0	0	10	2	467
63	798	37	17	6	2	9	8	877
64	334	101	9	0	0	2	6	452
65	315	252	107	1	0	10	9	694
66	355	206	85	3	5	4	15	673
67	415	153	147	3	4	4	6	732
68	396	245	60	2	2	7	7	719
69	264	202	27	1	1	8	5	508
70	220	216	66	9	4	1	4	520

Contd....

Polling Station Level Election Results

Winner, Runner-up and 3rd Party Position & Winning Margin According to Polling Stations in Daryapur Assembly in Assembly Election (AE) under Amravati Parliamentary Constituency in Maharashtra (2019)

Polling Station Number	Winner Party	Winner Votes (%)	Runner-up Party	Runner-up Votes (%)	Winning Margin Votes (%)	Third Party	Third Party Votes (%)	Other Votes (%)
71	BJP	330 (58.82)	INC	168 (29.95)	162 (28.87)	IND (SS)	55 (9.8)	8 (1.43)
72	INC	300 (53.48)	BJP	145 (25.85)	155 (27.63)	IND (SS)	86 (15.33)	30 (5.35)
73	INC	240 (47.06)	BJP	199 (39.02)	41 (8.04)	IND (SS)	39 (7.65)	32 (6.27)
74	INC	366 (65.71)	BJP	89 (15.98)	277 (49.73)	IND (SS)	50 (8.98)	52 (9.34)
75	INC	286 (48.31)	BJP	276 (46.62)	10 (1.69)	IND (SS)	16 (2.7)	14 (2.36)
76	BJP	293 (51.05)	INC	256 (44.6)	37 (6.45)	IND (SS)	14 (2.44)	11 (1.92)
77	INC	255 (49.23)	BJP	236 (45.56)	19 (3.67)	BSP	7 (1.35)	20 (3.86)
78	INC	165 (60.22)	BJP	75 (27.37)	90 (32.85)	IND (SS)	23 (8.39)	11 (4.01)
79	INC	107 (55.73)	BJP	71 (36.98)	36 (18.75)	VBA	10 (5.21)	4 (2.08)
80	BJP	393 (80.2)	INC	56 (11.43)	337 (68.77)	IND (SS)	26 (5.31)	15 (3.06)
81	BJP	319 (52.81)	INC	243 (40.23)	76 (12.58)	IND (SS)	25 (4.14)	17 (2.81)
82	BJP	179 (68.06)	INC	68 (25.86)	111 (42.2)	IND (SS)	11 (4.18)	5 (1.9)
83	INC	230 (52.63)	BJP	170 (38.9)	60 (13.73)	IND (SS)	13 (2.97)	24 (5.49)
84	INC	261 (53.7)	BJP	132 (27.16)	129 (26.54)	IND (SS)	61 (12.55)	32 (6.58)
85	INC	341 (59.62)	BJP	204 (35.66)	137 (23.96)	IND (SS)	15 (2.62)	12 (2.1)
86	INC	259 (59.27)	BJP	111 (25.4)	148 (33.87)	IND (SS)	44 (10.07)	23 (5.26)
87	BJP	218 (47.08)	INC	170 (36.72)	48 (10.36)	IND (SS)	57 (12.31)	18 (3.89)
88	BJP	240 (47.62)	INC	239 (47.42)	1 (0.2)	IND (SS)	11 (2.18)	14 (2.78)
89	BJP	276 (57.74)	INC	176 (36.82)	100 (20.92)	IND (SS)	9 (1.88)	17 (3.56)
90	INC	267 (49.72)	IND (SS)	125 (23.28)	142 (26.44)	BJP	121 (22.53)	24 (4.47)
91	BJP	219 (44.79)	INC	178 (36.4)	41 (8.39)	IND (SS)	45 (9.2)	47 (9.61)
92	INC	352 (51.31)	BJP	277 (40.38)	75 (10.93)	IND (SS)	38 (5.54)	19 (2.77)
93	BJP	147 (46.08)	INC	130 (40.75)	17 (5.33)	IND (SS)	33 (10.34)	9 (2.82)
94	INC	254 (51.94)	BJP	169 (34.56)	85 (17.38)	IND (SS)	58 (11.86)	8 (1.64)
95	INC	297 (44)	BJP	257 (38.07)	40 (5.93)	IND (SS)	103 (15.26)	18 (2.67)
96	BJP	283 (45.06)	INC	254 (40.45)	29 (4.61)	IND (SS)	70 (11.15)	21 (3.34)
97	INC	384 (53.48)	BJP	211 (29.39)	173 (24.09)	IND (SS)	94 (13.09)	29 (4.04)
98	INC	242 (34.72)	BJP	234 (33.57)	8 (1.15)	IND (SS)	199 (28.55)	22 (3.16)
99	INC	380 (53.9)	BJP	267 (37.87)	113 (16.03)	IND (SS)	39 (5.53)	19 (2.7)
100	INC	142 (46.56)	BJP	96 (31.48)	46 (15.08)	IND (SS)	49 (16.07)	18 (5.9)
101	INC	313 (56.91)	BJP	190 (34.55)	123 (22.36)	IND (SS)	33 (6)	14 (2.55)
102	INC	328 (60.29)	BJP	131 (24.08)	197 (36.21)	IND (SS)	70 (12.87)	15 (2.76)
103	INC	362 (62.63)	BJP	149 (25.78)	213 (36.85)	IND (SS)	49 (8.48)	18 (3.11)
104	INC	476 (78.03)	BJP	64 (10.49)	412 (67.54)	IND (SS)	49 (8.03)	21 (3.44)
105	INC	417 (72.77)	BJP	82 (14.31)	335 (58.46)	IND (SS)	56 (9.77)	18 (3.14)

Contd....

Socio-Economic Amenities - Rural

Access to Education Facilities

Particulars	Number of Villages (% of Population)				
	Available	Not Available	If Not Available (Distance of Nearest Facility)		
			A	B	C
Govt. Primary School	246 (99)	22 (1)	21 (1)	0 (0)	0 (0)
Private Primary School	8 (12)	260 (88)	1 (0)	0 (0)	0 (0)
Govt. Middle School	106 (75)	162 (25)	78 (12)	59 (9)	0 (0)
Private Middle School	18 (19)	250 (81)	20 (4)	3 (1)	0 (0)
Govt. Secondary School	60 (55)	208 (45)	66 (13)	27 (8)	48 (9)
Private Secondary School	17 (10)	251 (90)	42 (9)	7 (1)	8 (1)
Govt. Senior Secondary School	29 (35)	239 (65)	61 (13)	47 (16)	62 (17)
Private Senior Secondary School	2 (2)	266 (98)	40 (11)	18 (4)	10 (3)
Govt. Arts and Science Degree College	1 (4)	267 (96)	17 (6)	57 (20)	116 (40)
Private Arts and Science Degree College	0 (0)	268 (100)	4 (2)	28 (15)	45 (13)
Govt. Engineering College	1 (1)	267 (99)	5 (3)	19 (8)	179 (66)
Private Engineering College	0 (0)	268 (100)	3 (2)	21 (10)	40 (11)
Govt. Medicine College	0 (0)	268 (100)	1 (2)	5 (3)	212 (76)
Private Medicine College	0 (0)	268 (100)	1 (0)	5 (4)	44 (14)
Govt. Management Institute	0 (0)	268 (100)	1 (2)	7 (3)	206 (78)
Private Management Institute	0 (0)	268 (100)	0 (0)	4 (1)	50 (17)
Govt. Polytechnic	0 (0)	268 (100)	1 (2)	8 (4)	227 (83)
Private Polytechnic	0 (0)	268 (100)	1 (1)	3 (1)	28 (8)
Govt. Vocational Training School/ITI	0 (0)	268 (100)	1 (2)	8 (4)	226 (83)
Private Vocational Training School/ITI	1 (1)	267 (99)	1 (1)	3 (1)	28 (8)
Govt. Non Formal Training Centre	0 (0)	268 (100)	1 (2)	8 (3)	205 (77)
Private Non Formal Training Centre	0 (0)	268 (100)	0 (0)	4 (1)	50 (17)
Govt. School For Disabled	0 (0)	268 (100)	1 (2)	8 (3)	205 (77)
Private School For Disabled	0 (0)	268 (100)	0 (0)	4 (1)	50 (17)
Government Others	0 (0)	268 (100)	0 (0)	0 (0)	0 (0)
Private Others	1 (4)	267 (96)	0 (0)	0 (0)	0 (0)

Note : Distance A : Less than 5 km; B : Between 5-10 km; C : 10+ km.; Source : Data Analysis is based on 2011 Census.

DISCLAIMER

The Terms of Use and Disclaimer of Datanet India Private Limited (hereinafter referred to as "Datanet") for use of this analysis report of **Daryapur Assembly Constituency (Daryapur Vidhan Sabha)** :-

1. **Assembly Factbook™** is a Registered Trade Mark owned by Datanet.
2. All the maps are sketched and graphical representation only and have not been drawn to the scale and also not to represent the actual geographical area or boundary of the unit.
3. The data for the aforesaid analysis is based on authentic sources and has been culled from the various publications of Census, CSO and NSSO for district and block level data, various central and state government departments, Central & State Elections Commissions and the concerned Returning Officers' releases, Electoral Rolls, Election results and allied publications, internal assessment, surveys, estimates and analysis. Therefore, certain adjustment of data at micro level may have been done to arrive closer to the macro data.
4. Data have been provided on an "As Is" and "As AVAILABLE" basis
5. The colours shown in the maps or diagram and charts of a particular party, alliance or AC are indicative and do not represent them.
6. This publication which includes maps, sheets, graphs and data would be the property under copyright of Datanet only. The user may use these for its internal study, analysis and research purposes. It's public display, re-selling or any commercial uses by the user are not allowed.
7. Datanet has taken due care and caution in compilation and processing of data and allied information, but does not guarantee the accuracy, adequacy or completeness of any information/analysis and will be not responsible for any errors or omissions or for the results obtained from the use of such information/analysis.
8. All the contents for the publication have been culled from various authentic sources and Datanet reasonably believes such sources to be reliable, but does not make any representations, express or implied as to the accuracy or fitness of use of such information. The information or contents of the information/analysis do not constitute advice and should not be relied upon in making (or refraining from making) any decision. Any reliance placed upon the information provided by Datanet is the sole responsibility and strictly at the user's risk.
9. In no event will Datanet be liable for any damages (including, without limitation, damages for loss of business projects, or loss of profits) arising in contract, tort or otherwise from the use of or inability to use any of its contents, or from any action taken (or refrained from being taken) as a result of using the analysis or any of its contents. Datanet its directors, owners, editors, officials, employees, distributor and agents or any associate will not be liable for any errors in the information contained or any consequences arising from the use of the contents of the provided information/analysis.
10. If any provision of these terms and conditions is held invalid or illegal or unenforceable for any reason by any court of competent jurisdiction, such provision shall be severed and the remainder of provisions of the terms and conditions shall continue in full force and effect as if the Term of Use had been executed with the invalid, illegal or unenforceable provision eliminated.
11. If there are any discrepancies in the information provided, please bring it to attention of Datanet for suitable rectification measures.

**Buy Online This Complete Book At
Datanet India eBooks Store**

www.indiastatpublications.com

or go directly at

[http://www.indiastatpublications.com/
Assembly_factbook/Maharashtra/Amravati/ Daryapur](http://www.indiastatpublications.com/Assembly_factbook/Maharashtra/Amravati/Daryapur)

 **indiastat**elections

ISBN : 978-93-5293-203-0



9 789352 932030