



Maharashtra

Assembly Factbook™

Kalamnuri Assembly Constituency



Key Electoral Data of Kalamnuri
Assembly Constituency (Vidhan Sabha)

Maharashtra
Assembly FactbookTM
Kalamnuri Assembly Constituency



Kalamnuri Vidhan Sabha

Editor & Director

Dr. R.K. Thukral

Research Editor

Dr. Shafeeq Rahman

Compiled, Researched and Published by Datanet India Pvt. Ltd.

D-100, 1st Floor,

Okhla Industrial Area, Phase-I,
New Delhi- 110020.

Ph.: 91-11- 43580781-84

Email : support@indiastatpublications.com

Website : www.indiastatelections.com

Online Book Store :

www.indiastatpublications.com

Report No. : AFB/MH-093-0123

ISBN : 978-93-5293-240-5

First Edition : January, 2018

Sixth Updated Edition : January, 2023

Price : Rs. 11500/-

US\$ 310

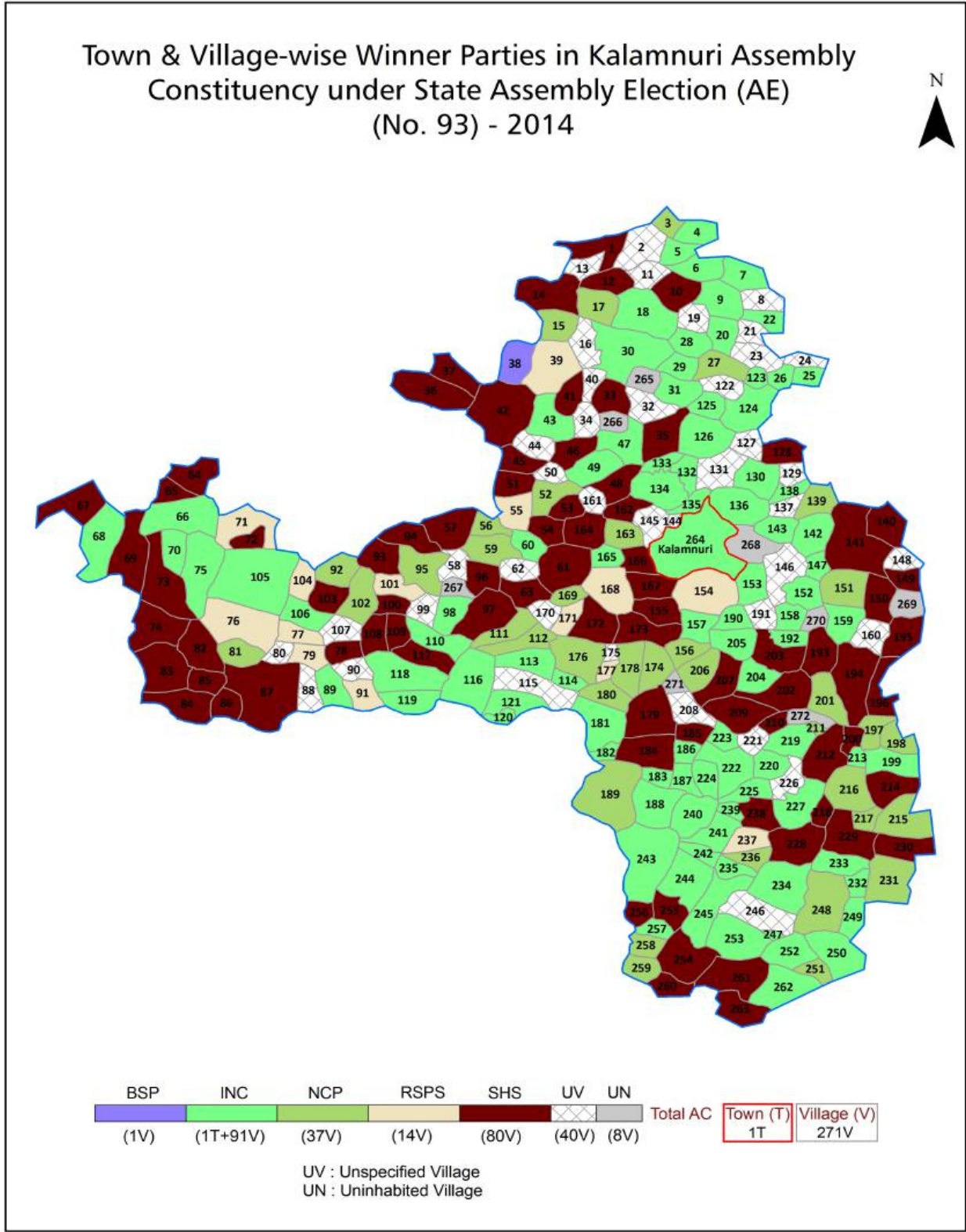
© Datanet India Pvt. Ltd.

All rights reserved. No part of this book may be reproduced, stored in a retrieval system or transmitted in any form or by any means, mechanical photocopying, photographing, scanning, recording or otherwise without the prior written permission of the publisher. Please refer to Disclaimer at page no. 182 for the use of this publication.

Printed in India

No.	Particulars	Page No.
	Introduction	
1	Assembly Constituency - (Vidhan Sabha) at a Glance Features of Assembly as per Delimitation Commission of India (2008)	1-2
	Location and Political Maps	
2	Location Map Boundaries of Assembly Constituency - (Vidhan Sabha) in District Boundaries of Assembly Constituency under Parliamentary Constituency - (Lok Sabha) Town & Village-wise Winner Parties- 2019-PE, 2014-PE and 2014-AE	3-10
	Administrative Setup (2011)	
3	District Sub-district Towns Villages Inhabited Villages Uninhabited Villages Village Panchayat Intermediate Panchayat	11-25
	Demographics (2011)	
4	Population Households Rural/Urban Population Towns and Villages by Population Size Sex Ratio (Total & 0-6 Years) Religious Population Social Population Literacy Rate	26-27
	Electoral Features	
5	Important Dates of Last Elections Held Electors by Gender Service Electors Voters Voters Turnout Polling Stations & Average Number of Electors per Polling Station Electors by Age Group Present Elected Representatives	28-33
	Historical Summary Election Results	
6	Vote Share of Major Parties Winning Margin (Number & Percentage) Polarity of Parties Summary Result of Assembly Segment of Parliamentary Elections 2019, 2014, 2009, 2004 and 1999 Summary Result of Assembly Elections 2019, 2014, 2009, 2004, 1999, 1995, 1990, 1985, 1980, 1978, 1972, 1967 and 1962	34-55
	Polling Station Level Election Results	
7	Name and Number of Polling Station 2019-PE, 2014-PE and 2014-AE Polling Station-wise Electors, Voters & Voters Turnout 2019-PE, 2014-PE and 2014-AE Polling Station wise Elections Results 2019-PE, 2014-PE and 2014-AE	56-160
	Share of Assembly Constituency	
8	Share of Assembly Constituency - (Vidhan Sabha) in State, District and Parliamentary Constituency - (Lok Sabha)	161
	Socio-Economic Amenities (2011)	
9	Access to Administrative Units Agricultural, Manufacturing and Industrial Commodities Demographic Indicators Education Health & Manpower Drinking Water Supply Sanitation Entertainment and Recreations Infrastructure Power Food Allocation Distribution and Marketing of Agriculture Commodities Infrastructure Transport and Road Infrastructure Communication Banking and Financial Services Land Use Irrigation Source	163-177
10	Abbreviation & Sources	179-180
11	Disclaimer	182

Location & Political Map



Administrative Setup

List of Village Panchayat & Intermediate Panchayat (Block) Name - 2011

Village Name	Village Panchayat Name	Intermediate Panchayat Name
Ada	Ada	Kalamnuri
Akhada Balapur	-	Kalamnuri
Ambheri	Ambheri	Hingoli
Amdari	Amdari	Aundha (Nagnath)
Anjanwada	Anjanwada	Aundha (Nagnath)
Anjanwada Tanda	Anjanwadas	Aundha (Nagnath)
Arati	-	Kalamnuri
Asola	-	Kalamnuri
Asolwadi	-	Kalamnuri
Asonda	Asoda	Aundha (Nagnath)
Aundha Nagnath	Auntha	Aundha (Nagnath)
Babhali	-	Kalamnuri
Basamba	-	Hingoli
Baur	Baur	Kalamnuri
Belmanda	-	Kalamnuri
Belthar	-	Kalamnuri
Bhategaon	Bhategaon	Kalamnuri
Bhatsawangi	-	Hingoli
Bhatsawangi Tanda	-	Hingoli
Bhirda	-	Hingoli
Bhogaon	Bhogaon	Hingoli
Bhosi	Bhosi	Aundha (Nagnath)
Bhosi	Bhosi	Kalamnuri
Bhurkyachiwadi	Bhurkyachiwadi	Kalamnuri
Bibgavhan	-	Kalamnuri
Bibthar	-	Kalamnuri
Bolda	-	Kalamnuri
Boldawadi	-	Kalamnuri
Bori Shikari	Borishilari	Hingoli

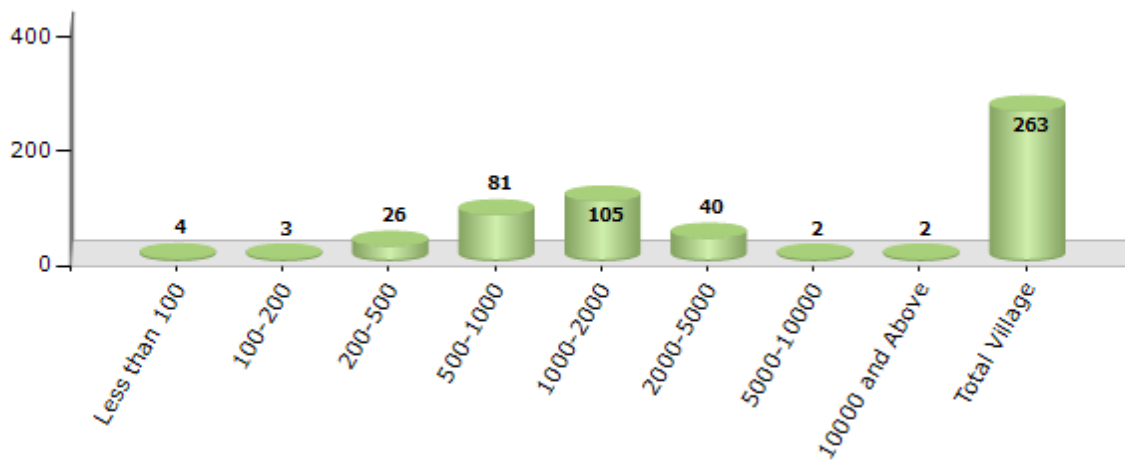
Contd....

Demographics

Number of Villages by Population Size - 2011

Less than 100	100-200	200-500	500-1000	1000-2000	2000-5000	5000-10000	10000 and Above	Total Village
4	3	26	81	105	40	2	2	263

Number of Villages by Population Size - 2011



Number of Towns by Population Size - 2011

Less than 4999	5000-9999	10000-19999	20000-49999	50000-99999	100000 and Above	Total Town
0	0	0	1	0	0	1

Number of Towns by Population Size - 2011

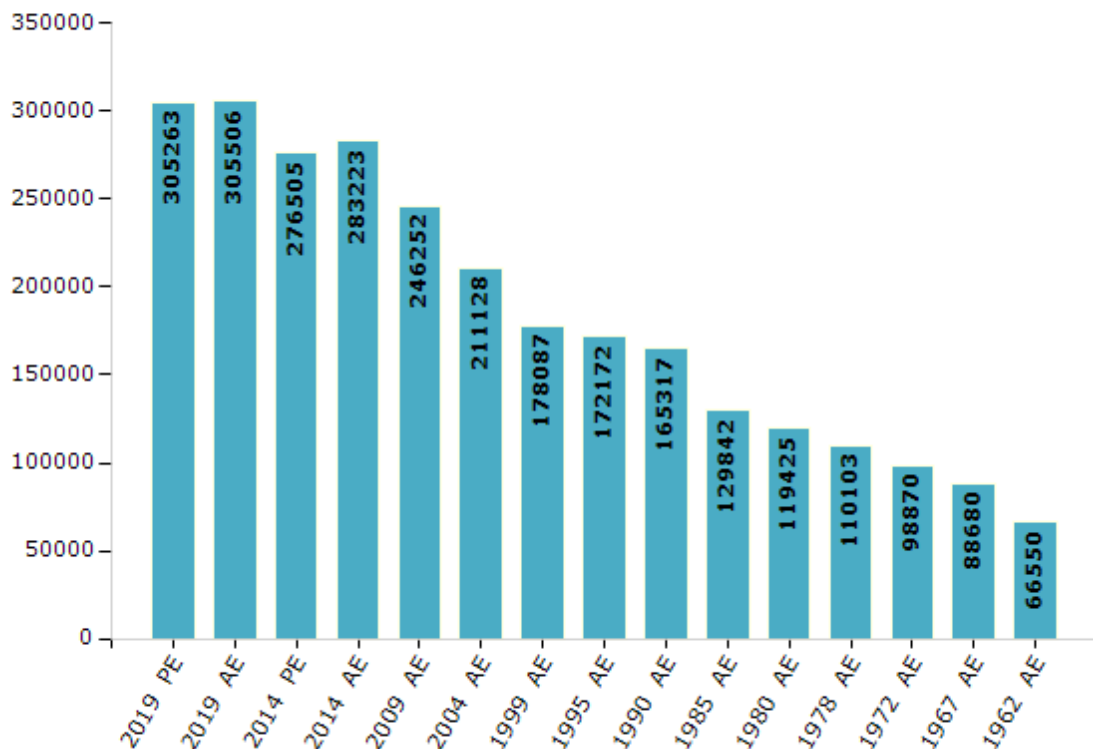


Electoral Features

Electors by Male & Female

Year	Male	Female	Others	Total	Year	Male	Female	Others	Total
2019 PE	160182	145081	0	305263	1999 AE	89856	88231	-	178087
2019 AE	160098	145408	0	305506	1995 AE	86967	85205	-	172172
2014 PE	147342	129163	0	276505	1990 AE	82776	82541	-	165317
2014 AE	150364	132859	0	283223	1985 AE	63981	65861	-	129842
2009 PE	-	-	-	-	1980 AE	58629	60796	-	119425
2009 AE	128371	117881	-	246252	1978 AE	54724	55379	-	110103
2004 PE	-	-	-	-	1972 AE	48878	49992	-	98870
2004 AE	108762	102366	-	211128	1967 AE	-	-	-	88680
1999 PE	-	-	-	-	1962 AE	-	-	-	66550

Number of Electors



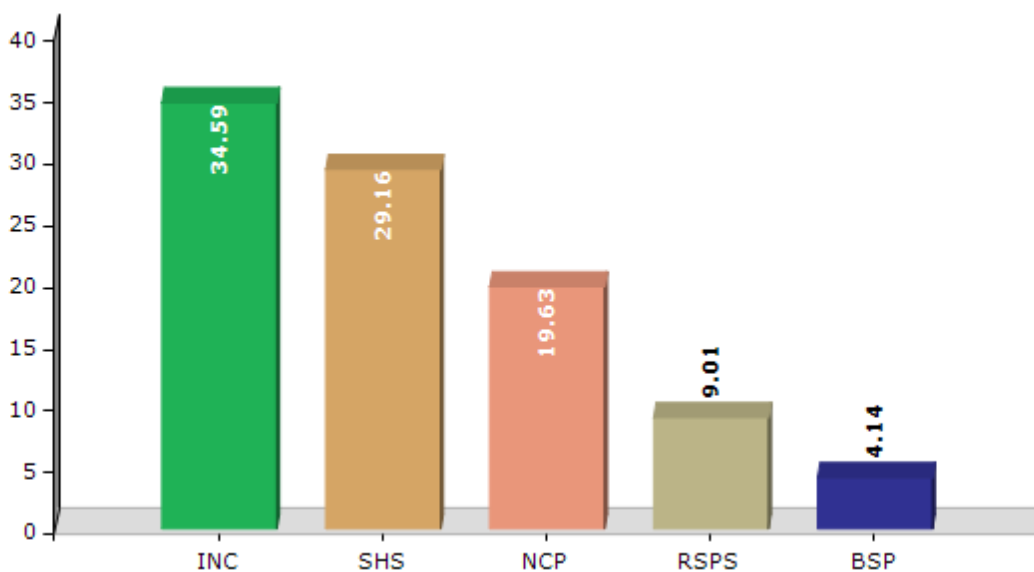
Note : AE : Assembly Election, PE : Assembly Segment of Parliamentary Election

Historical Summary Election Results

Summary Result of Assembly Election - 2014

Candidate Name	Party	Votes	Votes %
Tarfe Santosh Kautika	INC	67104	34.59
Gajanan Vitthalrao Ghuge	SHS	56568	29.16
Shivaji Mane	NCP	38085	19.63
Adv.Madhavrao Naik	RSPS	17474	9.01
Dr.Dilip Maske (Naik)	BSP	8032	4.14
Adkine Sunil Madhavrao	MNS	1623	0.84
Chandramoni Sharavn Paikrao	BMUP	804	0.41
Siraj Ahemad Seed Miya	IND	759	0.39
Wadhe Ravindra Tukaram	BBM	707	0.36
Khude Vishwanath Pandurang	RPI	609	0.31
Shaikh Musa SK Mohammed	IND	552	0.28
Paikrao Sunil Dasharath	IND	501	0.26
	NOTA	1192	0.61

Votes Percentage of Top Parties - 2014



Polling Station Level Election Results

Number and Name of Polling Stations (PS) (2014 AE)

Number of Polling Stations	Name of Polling Stations	Number of Polling Stations	Name of Polling Stations
1	Z.P.P.School Kherda Room No. 1	21	Z.P.P.School Pedgaon Room No. 1
2	Z.P.P.School Kherda Room No. 2	22	Z.P.P.School Pedgaon Room No.3
3	Z.P.P.School Bhatsawangi Room No. 1	23	Z.P.P.School Pedgaon Room No. 2
4	Z.P.P.School Patonda Room No. 1	24	Z.P.P.School Bhirda Room No. 1
5	Z.P.P.School Bhatsawangi Tanda Room No. 1	25	Z.P.P.School Parada Room No. 1
6	Z.P.P.School Sagad Room No. 1	26	Z.P.P.School Sava Room No. 1
7	Z.P.P.School Durgsawangi Room No. 1	27	Z.P.P.School Parola Room No. 1
8	Z.P.P.School Palasona Room No. 1	28	Z.P.P.School Yeli Room No. 1
9	Z.P.P.School Hirdi Room No. 1	29	Z.P.P.School Chincholi Room No. 1
10	Z.P.P.School Jodtala Room No. 1	30	Z.P.P.School Chincholi Room No. 2
11	Z.P.P.School Sirsam Bk Room No. 1	31	Z.P.P.School Mauja Room No. 1
12	Z.P.P.School Sirsam Bk. Room No. 3	32	Z.P.P.School.Morwad Room No 01
13	Z.P.P.School Sirasam Khu. Room No. 1	33	Z.P.P.S. Mahari Bu (Salwadi) Room No 01
14	Z.P.P.School Digraswani Room No. 1	34	Z.P.P.School Tikhadi Room No. 1
15	Z.P.P.School Umarakhoja Room No. 1	35	Z.P.P.School Gadibori Room No. 1
16	Z.P.P.School Pimpaladari Tarfe Basamba Room No. 1	36	Z.P.P.School.Garolyachiwadi Room No 01
17	Z.P.P.School Sawargaon Bunglow Room No. 1	37	Z.P.P.School.Kharwad Room No 01
18	Z.P.P.School Khadkad Bu. Room No. 1	38	Z.P.P.School.Kharwad Room No 02
19	Z.P.P.School Limbi Room No. 1	39	Z.P.P.School Pimparakhed Room No. 1
20	Z.P.P.School Lohra Room No. 1	40	Z.P.P.School Basamba Room No. 1

Contd....

Polling Station Level Election Results

Polling Station-wise Votes Secured by Overall Top Five Parties in Kalamnuri Assembly in Assembly Election (AE) under Hingoli Parliamentary Constituency in Maharashtra (2014)

Number of Polling Station	Winner - Tarfe Santosh Kautika (INC)	Runner-up - Gajanan Vitthalrao Ghuge (SHS)	3rd - Shivaji Mane (NCP)	4th - Adv. Madhavrao Naik (RSPS)	5th - Dr. Dilip Maske (Naik) (BSP)	NOTA	Other	Total Votes Secured
36	312	42	2	8	5	1	7	377
37	239	139	117	44	16	4	7	566
38	189	200	123	33	27	2	9	583
39	212	158	127	10	76	7	12	602
40	76	205	22	168	11	5	49	536
41	175	91	65	86	6	7	49	479
42	220	211	59	216	4	6	23	739
43	61	261	261	45	25	3	53	709
44	444	231	28	34	45	3	22	807
45	278	233	224	53	17	1	9	815
46	34	152	139	6	10	2	2	345
47	400	186	34	0	8	5	12	645
48	402	40	3	5	4	3	9	466
49	297	142	105	103	32	9	44	732
50	112	130	25	21	7	1	20	316
51	563	49	7	51	23	4	14	711
52	225	146	233	22	14	8	29	677
53	392	141	114	9	45	8	36	745
54	760	3	19	4	9	9	13	817
55	150	18	125	47	8	2	3	353
56	651	48	40	17	7	2	17	782
57	296	155	28	56	11	5	11	562
58	289	70	14	8	30	5	12	428
59	480	16	2	3	11	6	11	529
60	42	394	206	68	68	0	6	784
61	162	427	276	3	10	4	41	923
62	71	280	96	81	60	5	29	622
63	77	211	356	17	13	3	18	695
64	19	352	6	23	1	1	11	413
65	216	243	106	114	36	2	12	729
66	148	144	177	6	12	1	7	495
67	331	146	180	19	56	6	20	758
68	298	158	152	52	29	5	15	709
69	204	103	162	23	77	3	19	591
70	334	46	158	0	10	8	11	567

Contd....

Polling Station Level Election Results

Winner, Runner-up and 3rd Party Position & Winning Margin According to Polling Stations in Kalamnuri Assembly in Assembly Election (AE) under Hingoli Parliamentary Constituency in Maharashtra (2014)

Polling Station Number	Winner Party	Winner Votes (%)	Runner-up Party	Runner-up Votes (%)	Winning Margin Votes (%)	Third Party	Third Party Votes (%)	Other Votes (%)
71	INC	312 (37.41)	NCP	232 (27.82)	80 (9.59)	SHS	170 (20.38)	120 (14.39)
72	NCP	250 (42.37)	INC	227 (38.47)	23 (3.9)	SHS	81 (13.73)	32 (5.42)
73	NCP	286 (47.67)	INC	217 (36.17)	69 (11.5)	SHS	70 (11.67)	27 (4.5)
74	NCP	324 (42.02)	INC	309 (40.08)	15 (1.94)	SHS	101 (13.1)	37 (4.8)
75	INC	200 (38.46)	SHS	117 (22.5)	83 (15.96)	NCP	109 (20.96)	94 (18.08)
76	INC	303 (36.29)	NCP	225 (26.95)	78 (9.34)	SHS	221 (26.47)	86 (10.3)
77	SHS	332 (53.81)	NCP	169 (27.39)	163 (26.42)	INC	62 (10.05)	54 (8.75)
77A	SHS	190 (54.91)	NCP	84 (24.28)	106 (30.63)	RSPS	45 (13.01)	27 (7.8)
78	INC	170 (32.57)	SHS	131 (25.1)	39 (7.47)	BSP	82 (15.71)	139 (26.63)
79	SHS	144 (40.79)	INC	133 (37.68)	11 (3.11)	NCP	48 (13.6)	28 (7.93)
80	INC	243 (40.57)	SHS	149 (24.87)	94 (15.7)	BSP	95 (15.86)	112 (18.7)
81	INC	335 (46.27)	SHS	208 (28.73)	127 (17.54)	NCP	153 (21.13)	28 (3.87)
82	INC	263 (44.73)	SHS	202 (34.35)	61 (10.38)	NCP	85 (14.46)	38 (6.46)
83	INC	321 (56.71)	SHS	128 (22.61)	193 (34.1)	NCP	93 (16.43)	24 (4.24)
84	RSPS	225 (42.21)	NCP	122 (22.89)	103 (19.32)	SHS	93 (17.45)	93 (17.45)
85	SHS	216 (38.64)	INC	190 (33.99)	26 (4.65)	NCP	102 (18.25)	51 (9.12)
86	SHS	307 (37.35)	RSPS	233 (28.35)	74 (9)	NCP	139 (16.91)	143 (17.4)
87	RSPS	177 (37.9)	SHS	148 (31.69)	29 (6.21)	INC	55 (11.78)	87 (18.63)
88	SHS	113 (27.76)	INC	110 (27.03)	3 (0.73)	RSPS	109 (26.78)	75 (18.43)
89	SHS	187 (38.01)	RSPS	177 (35.98)	10 (2.03)	NCP	59 (11.99)	69 (14.02)
90	SHS	376 (50.33)	INC	172 (23.03)	204 (27.3)	NCP	113 (15.13)	86 (11.51)
91	SHS	283 (45.28)	NCP	146 (23.36)	137 (21.92)	INC	134 (21.44)	62 (9.92)
92	SHS	261 (43.14)	INC	198 (32.73)	63 (10.41)	NCP	122 (20.17)	24 (3.97)
93	NCP	281 (48.87)	INC	166 (28.87)	115 (20)	SHS	97 (16.87)	31 (5.39)
94	INC	171 (32.14)	NCP	158 (29.7)	13 (2.44)	SHS	119 (22.37)	84 (15.79)
95	INC	293 (39.22)	NCP	228 (30.52)	65 (8.7)	SHS	148 (19.81)	78 (10.44)
96	INC	572 (65.6)	NCP	124 (14.22)	448 (51.38)	SHS	120 (13.76)	56 (6.42)
97	SHS	693 (77.6)	INC	75 (8.4)	618 (69.2)	NCP	72 (8.06)	53 (5.94)
98	SHS	327 (48.59)	RSPS	153 (22.73)	174 (25.86)	NCP	132 (19.61)	61 (9.06)
99	RSPS	328 (45.24)	NCP	253 (34.9)	75 (10.34)	INC	102 (14.07)	42 (5.79)
100	NCP	376 (42.29)	SHS	350 (39.37)	26 (2.92)	INC	70 (7.87)	93 (10.46)
101	SHS	259 (42.6)	NCP	200 (32.89)	59 (9.71)	RSPS	64 (10.53)	85 (13.98)
102	SHS	177 (33.65)	RSPS	145 (27.57)	32 (6.08)	INC	123 (23.38)	81 (15.4)
103	SHS	209 (37.12)	RSPS	158 (28.06)	51 (9.06)	INC	122 (21.67)	74 (13.14)
104	SHS	272 (49.28)	RSPS	121 (21.92)	151 (27.36)	INC	69 (12.5)	90 (16.3)

Contd....

Socio-Economic Amenities - Rural

Access to Education Facilities

Particulars	Number of Villages (% of Population)				
	Available	Not Available	If Not Available (Distance of Nearest Facility)		
			A	B	C
Govt. Primary School	258 (100)	5 (0)	1 (0)	4 (0)	0 (0)
Private Primary School	5 (9)	258 (91)	0 (0)	0 (0)	0 (0)
Govt. Middle School	204 (92)	59 (8)	34 (5)	16 (2)	4 (1)
Private Middle School	3 (8)	260 (92)	5 (1)	0 (0)	0 (0)
Govt. Secondary School	41 (33)	222 (67)	65 (19)	79 (21)	29 (8)
Private Secondary School	9 (6)	254 (94)	18 (8)	19 (6)	5 (2)
Govt. Senior Secondary School	14 (16)	249 (84)	40 (11)	75 (25)	63 (19)
Private Senior Secondary School	4 (4)	259 (96)	18 (7)	34 (11)	15 (6)
Govt. Arts and Science Degree College	2 (7)	261 (93)	14 (4)	47 (17)	106 (37)
Private Arts and Science Degree College	0 (0)	263 (100)	6 (3)	36 (12)	52 (19)
Govt. Engineering College	0 (0)	263 (100)	4 (1)	20 (6)	103 (44)
Private Engineering College	0 (0)	263 (100)	7 (2)	18 (7)	111 (40)
Govt. Medicine College	0 (0)	263 (100)	8 (2)	26 (9)	186 (74)
Private Medicine College	0 (0)	263 (100)	0 (0)	4 (1)	39 (14)
Govt. Management Institute	0 (0)	263 (100)	8 (2)	26 (9)	186 (74)
Private Management Institute	0 (0)	263 (100)	0 (0)	4 (1)	39 (14)
Govt. Polytechnic	0 (0)	263 (100)	4 (1)	18 (7)	142 (56)
Private Polytechnic	0 (0)	263 (100)	4 (1)	23 (7)	72 (29)
Govt. Vocational Training School/ITI	1 (4)	262 (96)	8 (2)	39 (13)	178 (69)
Private Vocational Training School/ITI	1 (1)	262 (99)	1 (0)	13 (4)	22 (7)
Govt. Non Formal Training Centre	0 (0)	263 (100)	7 (2)	32 (11)	183 (74)
Private Non Formal Training Centre	0 (0)	263 (100)	0 (0)	4 (1)	37 (12)
Govt. School For Disabled	0 (0)	263 (100)	8 (2)	34 (12)	163 (65)
Private School For Disabled	0 (0)	263 (100)	0 (0)	5 (2)	53 (19)
Government Others	0 (0)	263 (100)	0 (0)	0 (0)	0 (0)
Private Others	11 (2)	252 (98)	0 (0)	0 (0)	0 (0)

Note : Distance A : Less than 5 km; B : Between 5-10 km; C : 10+ km.; Source : Data Analysis is based on 2011 Census.

DISCLAIMER

The Terms of Use and Disclaimer of Datanet India Private Limited (hereinafter referred to as "Datanet") for use of this analysis report of **Kalamnuri Assembly Constituency (Kalamnuri Vidhan Sabha)** :-

1. **Assembly Factbook™** is a Registered Trade Mark owned by Datanet.
2. All the maps are sketched and graphical representation only and have not been drawn to the scale and also not to represent the actual geographical area or boundary of the unit.
3. The data for the aforesaid analysis is based on authentic sources and has been culled from the various publications of Census, CSO and NSSO for district and block level data, various central and state government departments, Central & State Elections Commissions and the concerned Returning Officers' releases, Electoral Rolls, Election results and allied publications, internal assessment, surveys, estimates and analysis. Therefore, certain adjustment of data at micro level may have been done to arrive closer to the macro data.
4. Data have been provided on an "As Is" and "As AVAILABLE" basis
5. The colours shown in the maps or diagram and charts of a particular party, alliance or AC are indicative and do not represent them.
6. This publication which includes maps, sheets, graphs and data would be the property under copyright of Datanet only. The user may use these for its internal study, analysis and research purposes. It's public display, re-selling or any commercial uses by the user are not allowed.
7. Datanet has taken due care and caution in compilation and processing of data and allied information, but does not guarantee the accuracy, adequacy or completeness of any information/analysis and will be not responsible for any errors or omissions or for the results obtained from the use of such information/analysis.
8. All the contents for the publication have been culled from various authentic sources and Datanet reasonably believes such sources to be reliable, but does not make any representations, express or implied as to the accuracy or fitness of use of such information. The information or contents of the information/analysis do not constitute advice and should not be relied upon in making (or refraining from making) any decision. Any reliance placed upon the information provided by Datanet is the sole responsibility and strictly at the user's risk.
9. In no event will Datanet be liable for any damages (including, without limitation, damages for loss of business projects, or loss of profits) arising in contract, tort or otherwise from the use of or inability to use any of its contents, or from any action taken (or refrained from being taken) as a result of using the analysis or any of its contents. Datanet its directors, owners, editors, officials, employees, distributor and agents or any associate will not be liable for any errors in the information contained or any consequences arising from the use of the contents of the provided information/analysis.
10. If any provision of these terms and conditions is held invalid or illegal or unenforceable for any reason by any court of competent jurisdiction, such provision shall be severed and the remainder of provisions of the terms and conditions shall continue in full force and effect as if the Term of Use had been executed with the invalid, illegal or unenforceable provision eliminated.
11. If there are any discrepancies in the information provided, please bring it to attention of Datanet for suitable rectification measures.

**Buy Online This Complete Book At
Datanet India eBooks Store**

www.indiastatpublications.com

or go directly at

[http://www.indiastatpublications.com/
Assembly_factbook/Maharashtra/Hingoli/ Kalamnuri](http://www.indiastatpublications.com/Assembly_factbook/Maharashtra/Hingoli/Kalamnuri)

 **india**stat**elections**

ISBN : 978-93-5293-240-5

