



Maharashtra

# Assembly Factbook™

Jintur Assembly Constituency



Key Electoral Data of Jintur  
Assembly Constituency (Vidhan Sabha)

Maharashtra  
**Assembly Factbook**<sup>TM</sup>

Jintur Assembly Constituency



Jintur Vidhan Sabha

## **Editor & Director**

Dr. R.K. Thukral

## **Research Editor**

Dr. Shafeeq Rahman

## **Compiled, Researched and Published by Datanet India Pvt. Ltd.**

D-100, 1st Floor,

Okhla Industrial Area, Phase-I,  
New Delhi- 110020.

Ph.: 91-11- 43580781-84

Email : support@indiastatpublications.com

Website : www.indiastatelections.com

## **Online Book Store :**

www.indiastatpublications.com

**Report No. :** AFB/MH-095-0123

**ISBN :** 978-93-5293-236-8

**First Edition :** January, 2018

**Sixth Updated Edition :** January, 2023

**Price :** Rs.11500/-

US\$ 310

**© Datanet India Pvt. Ltd.**

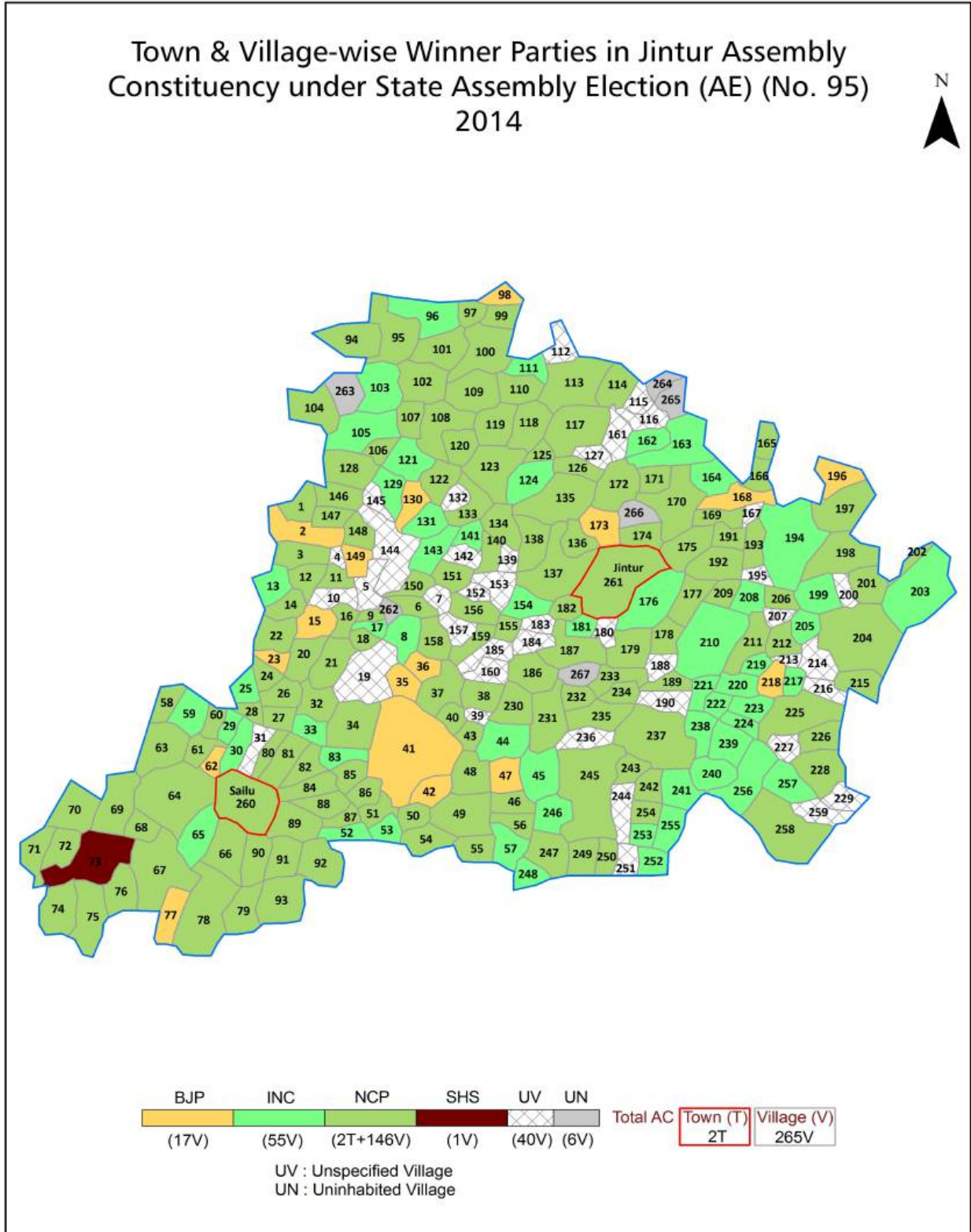
All rights reserved. No part of this book may be reproduced, stored in a retrieval system or transmitted in any form or by any means, mechanical photocopying, photographing, scanning, recording or otherwise without the prior written permission of the publisher. Please refer to Disclaimer at page no. 232 for the use of this publication.

Printed in India

No.	Particulars	Page No.
	<b>Introduction</b>	
1	Assembly Constituency - (Vidhan Sabha) at a Glance   Features of Assembly as per Delimitation Commission of India (2008)	1-2
	<b>Location and Political Maps</b>	
2	Location Map   Boundaries of Assembly Constituency - (Vidhan Sabha) in District   Boundaries of Assembly Constituency under Parliamentary Constituency - (Lok Sabha)   Town & Village-wise Winner Parties- 2019-PE, 2019-AE, 2014-PE, 2014-AE	3-10
	<b>Administrative Setup (2011)</b>	
3	District   Sub-district   Towns   Villages   Inhabited Villages   Uninhabited Villages   Village Panchayat   Intermediate Panchayat	11-24
	<b>Demographics (2011)</b>	
4	Population   Households   Rural/Urban Population   Towns and Villages by Population Size   Sex Ratio (Total & 0-6 Years)   Religious Population   Social Population   Literacy Rate	25-26
	<b>Electoral Features</b>	
5	Important Dates of Last Elections Held   Electors by Gender   Service Electors   Voters   Voters Turnout   Polling Stations & Average Number of Electors per Polling Station   Electors by Age Group   Present Elected Representatives	27-32
	<b>Historical Summary Election Results</b>	
6	Vote Share of Major Parties   Winning Margin (Number & Percentage)   Polarity of Parties   Summary Result of Assembly Segment of Parliamentary Elections 2019, 2014, 2009, 2004 and 1999   Summary Result of Assembly Elections 2019, 2014, 2009, 2004, 1999, 1995, 1990, 1985, 1980, 1978, 1972, 1967 and 1962	33-54
	<b>Polling Station Level Election Results</b>	
7	Name and Number of Polling Station 2019-PE, 2019-AE, 2014-PE, 2014-AE   Polling Station-wise Electors, Voters & Voters Turnout 2019-PE, 2019-AE, 2014-PE, 2014-AE   Polling Station wise Elections Results 2019-PE, 2019-AE, 2014-PE, 2014-AE	55-210
	<b>Share of Assembly Constituency</b>	
8	Share of Assembly Constituency - (Vidhan Sabha) in State, District and Parliamentary Constituency - (Lok Sabha)	211
	<b>Socio-Economic Amenities (2011)</b>	
9	Access to Administrative Units   Agricultural, Manufacturing and Industrial Commodities   Demographic Indicators   Education   Health & Manpower   Drinking Water Supply   Sanitation   Entertainment and Recreations Infrastructure   Power   Food Allocation Distribution and Marketing of Agriculture Commodities Infrastructure   Transport and Road Infrastructure   Communication   Banking and Financial Services   Land Use   Irrigation Source	213-227
10	<b>Abbreviation &amp; Sources</b>	229-230
11	<b>Disclaimer</b>	232



Location & Political Map



## Administrative Setup

### List of Village Panchayat & Intermediate Panchayat (Block) Name - 2011

Village Name	Village Panchayat Name	Intermediate Panchayat Name
Adgaon[Darade]	Adgaon (Darade)	Sailu
Adgaon[Khandagale.]	Adgaon	Jintur
Aher Borgaon	-	Sailu
Akoli	Akoli	Jintur
Ambarwadi	Ambarwadi	Jintur
Ambegaon Diger	-	Sailu
Angalgaon	Angalgaon	Jintur
Angalgaon Tanda	Angalgaon Tanda	Jintur
Arsad	Pimpri Kh. Taluka Jintur	Sailu
Asegaon	Asegaon	Jintur
Asola	Asola	Jintur
Badanapur	Badanapur	Jintur
Balasa	Balasa	Jintur
Bamani Bk	Bamani Bk	Jintur
Belkheda	Umrad	Jintur
Belkheda Jintur Circle	-	Jintur
Belura	Belura	Jintur
Bhambri	Manikshwar	Jintur
Bhangapur	-	Sailu
Bhilaj	Bhilaj	Jintur
Bhogaon	Bhogaon	Jintur
Bhosi	Bhosi	Jintur
Bhusakvadi	-	Jintur
Bordi	Bordi	Jintur
Borgalwadi	Borgalwadi	Jintur
Borgaon Jahagir	-	Sailu
Bori	Bori	Jintur
Borkini	-	Sailu
Both	Wai	Sailu

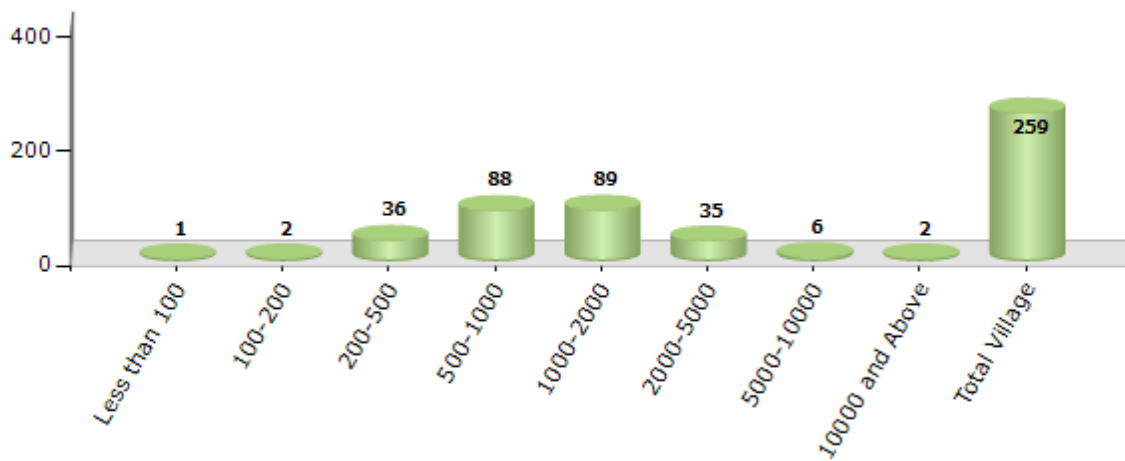
Contd....

## Demographics

### Number of Villages by Population Size - 2011

Less than 100	100-200	200-500	500-1000	1000-2000	2000-5000	5000-10000	10000 and Above	Total Village
1	2	36	88	89	35	6	2	259

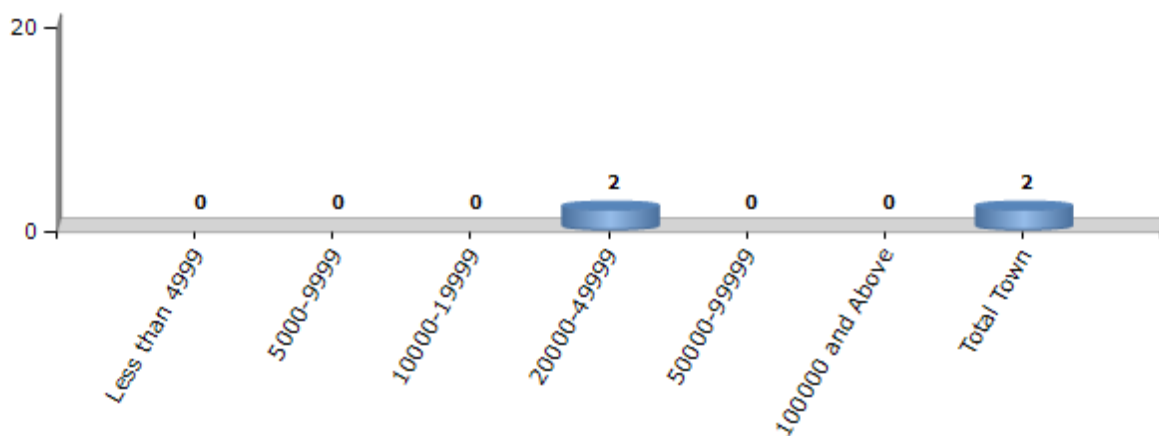
Number of Villages by Population Size - 2011



### Number of Towns by Population Size - 2011

Less than 4999	5000-9999	10000-19999	20000-49999	50000-99999	100000 and Above	Total Town
0	0	0	2	0	0	2

Number of Towns by Population Size - 2011

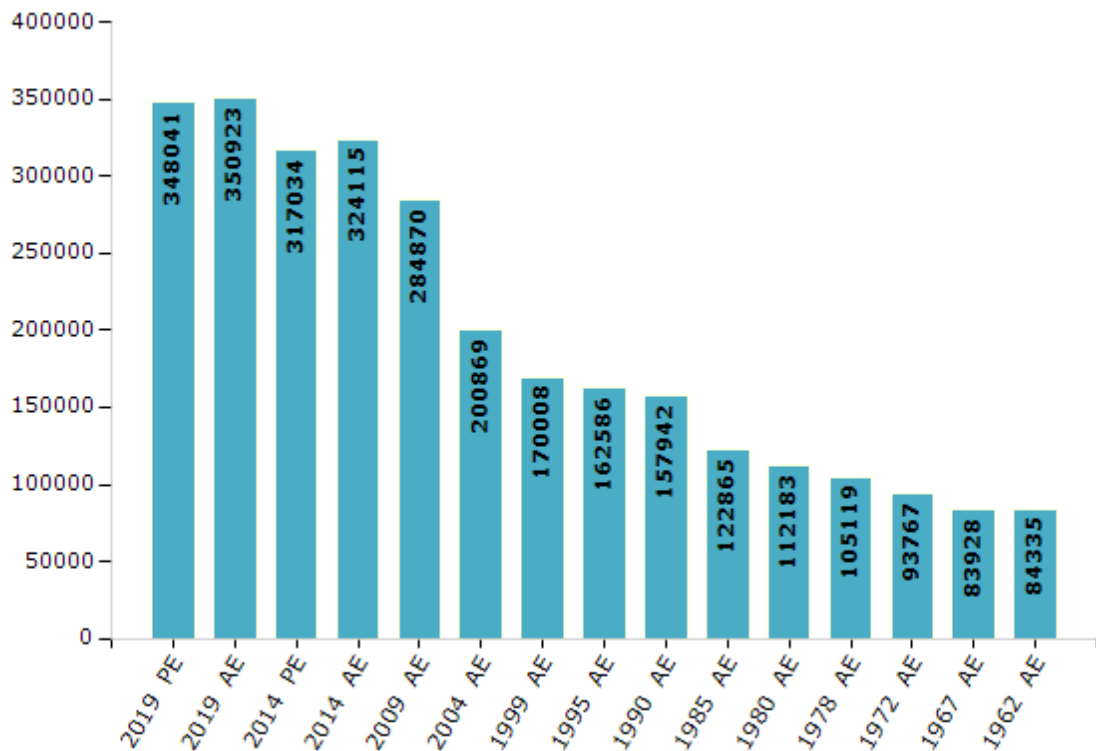


## Electoral Features

### Electors by Male & Female

Year	Male	Female	Others	Total	Year	Male	Female	Others	Total
2019 PE	180482	167557	2	348041	1999 AE	86010	83998	-	170008
2019 AE	181820	169100	3	350923	1995 AE	81266	81320	-	162586
2014 PE	164581	152450	3	317034	1990 AE	78939	79003	-	157942
2014 AE	167779	156333	3	324115	1985 AE	60496	62369	-	122865
2009 PE	-	-	-	-	1980 AE	54764	57419	-	112183
2009 AE	145122	139748	-	284870	1978 AE	52295	52824	-	105119
2004 PE	-	-	-	-	1972 AE	46909	46858	-	93767
2004 AE	101217	99652	-	200869	1967 AE	-	-	-	83928
1999 PE	-	-	-	-	1962 AE	-	-	-	84335

Number of Electors



Note : AE : Assembly Election, PE : Assembly Segment of Parliamentary Election



## Historical Summary Election Results

### Summary Result of Assembly Election - 2014

Candidate Name	Party	Votes	Votes %
Bhamale Vijay Manikrao	NCP	106912	44.62
Kadam Ramprasad Wamanrao (Bordikar)	INC	79554	33.2
Sanjay Narayan Sadegaonkar	BJP	30310	12.65
Patil (Kharabe) Ram Sukhdev	SHS	6962	2.91
Comrade Rajan Kshirsagar	CPI	2291	0.96
Bhagwan Prabhuappa Gunjkar	BSP	2179	0.91
Ad. Laxmanrao Punjaji Bansode	IND	1626	0.68
S. Rais S. Idris	IND	1490	0.62
Kailash Digambarrao Parwe Dudhgaonkar	IND	1337	0.56
Chavan Vitthal Chandu	IND	749	0.31
A. Harun A. Khuddus	IND	634	0.26
Arjun Dadarao Darade	IND	620	0.26
Sy. Dilawar Sy. Jamal Sahab	IND	596	0.25
Anil Gangadhar Watode	BMUP	573	0.24
Ad. Vishnu Dagadu Dhole	IND	458	0.19
Thite Manoj Munjabhau	IND	424	0.18
Sandip Gulabrao Chavan	PWPI	340	0.14
Yahiya Khan Zafar Khan	MBT	294	0.12
Umrao Ghansham Salve	RPI	200	0.08
	NOTA	2070	0.86

## Polling Station Level Election Results

### Number and Name of Polling Stations (PS) (2019 AE)

Number of Polling Stations	Name of Polling Stations	Number of Polling Stations	Name of Polling Stations
1	Jilha Parishad Prathamik Shala Handi	22	Z.P.Pra.Shala Kumbhepal Room No-1
2	Jilha Parishad Prathamik Shala Handi	23	Jilha Parishad Prathamik Shala Bamni Bu. Kholi Kra
3	Jilha Parishad Prathamik Shala Dhamadham	24	Jilha Parishad Prathamik Shala Bamni Bu. Kholi Kra
4	Jilha Parishad Prathamik Shala Vazar Bu Kholi Kram	25	Jilha Parishad Prathamik Shala Bamni Bu. Kholi Kra
5	Jilha Parishad Prathamik Shala Vazar Bu. Kholi Kra	26	Jilha Parishad Prathamik Shala Chaidharani Bu.
6	Jilha Parishad Prathamik Shala Vazar Bu. Kholi kr.	27	Jilha Parishad Prathamik Shala Ambaravadi Kholi Kr
7	Jilha Parishad Prathamik Shala Sayakheda (Ba.) Kh	28	Jilha Parishad Prathamik Shala Ambaravadi Kholi Kr
8	Jilha Parishad Prathamik Shala Umarad	29	Jilha Parishad Prathamik Shala Ambaravadi Kholi Kr
9	Jilha Parishad Prathamik Shala Sanvagi (Bhambale	30	Jilha Parishad Prathamik Shala Karanji
10	Jilha Parishad Prathamik Shala Sanvagi (Bhambale	31	Jilha Parishad Prathamik Shala Karanji
11	Jilha Parishad Prathamik Shala Asola	32	Jilha Parishad Prathamik Shala Dahegav
12	Jilha Parishad Prathamik Shala Kavada Kholi Kraman	33	Jilha Parishad Prathamik Shala Kavi
13	Jilha Parishad Prathamik Shala Kavada Kholi Kraman	34	Jilha Parishad Prathamik Shala Kavi
14	Jilha Parishad Prathamik Shala Dhanora Bu.	35	Jilha Parishad Prathamik Shala Boragalavadi
15	Jilha Parishad Prathamik Shala Vadi	36	Jilha Parishad Prathamik Shala Hanavatakheda
16	Jilha Parishad Prathamik Shala Ghagara	37	Z.P.Pra.Shala Navhati (Tanda) Kholi No-1
17	Z. P. P. S Vaghi (Dhanora) Room No 1	38	Jilha Parishad Prathamik Shala Mohadi
18	Jilha Parishad Prathamik Shala Vaghi Dhanora Kholi	39	Jilha Parishad Prathamik Shala Kotha
19	Jilha Parishad Prathamik Shala Koravadi	40	Jilha Parishad Prathamik Shala Kotha
20	Jilha Parishad Prathamik Shala Koravadi	41	Jilha Parishad Prathamik Shala Belura
21	Jilha Parishad Prathamik Shala Sankrala	42	Z.P.Pra.Shala Dagadachop Room No-1

Contd....

## Polling Station Level Election Results

### Polling Station-wise Votes Secured by Overall Top Five Parties in Jintur Assembly in Assembly Election (AE) under Parbhani Parliamentary Constituency in Maharashtra (2019)

Number of Polling Station	Winner - Bordikar Meghna Deepak Sakore (BJP)	Runner-up - Bhambale Vijay Manikrao (NCP)	3rd - Manohar Rustum Wakle (VBA)	4th - Patil Ram Sukhdev (IND)	5th - Ankush Sitaram Rathod (CPI)	NOTA	Other	Total Votes Secured
36	284	220	42	8	5	3	14	576
37	230	353	1	3	0	0	15	602
38	402	370	31	26	4	0	15	848
39	81	164	159	8	2	2	9	425
40	326	178	30	2	5	2	8	551
41	173	318	18	7	2	2	8	528
42	160	123	24	2	1	0	4	314
43	414	193	22	4	8	3	16	660
44	305	115	88	6	6	1	16	537
45	325	290	85	6	12	3	28	749
46	290	202	48	3	11	3	16	573
47	264	154	86	6	4	4	8	526
48	277	305	6	8	5	1	13	615
49	197	279	6	3	6	2	21	514
50	118	77	79	3	1	0	3	281
51	326	253	193	29	5	3	17	826
52	154	128	135	4	6	2	17	446
53	247	194	277	14	4	5	21	762
54	360	208	212	2	7	5	14	808
55	231	227	1	9	3	0	6	477
56	243	204	0	2	5	0	8	462
57	364	274	89	10	7	7	25	776
58	207	250	133	5	2	0	14	611
59	494	232	37	1	10	4	17	795
60	243	69	114	4	11	2	10	453
61	127	209	33	9	4	4	13	399
62	454	322	13	18	12	5	19	843
63	412	275	67	9	8	4	23	798
64	225	413	7	6	28	6	26	711
65	456	372	53	4	9	3	30	927
66	297	225	1	3	8	2	18	554
67	247	318	2	5	2	2	11	587
68	355	441	11	7	5	0	21	840
69	271	254	116	5	2	0	13	661
70	306	255	31	2	1	1	16	612

Contd....

## Polling Station Level Election Results

### Winner, Runner-up and 3rd Party Position & Winning Margin According to Polling Stations in Jintur Assembly in Assembly Election (AE) under Parbhani Parliamentary Constituency in Maharashtra (2019)

Polling Station Number	Winner Party	Winner Votes (%)	Runner-up Party	Runner-up Votes (%)	Winning Margin Votes (%)	Third Party	Third Party Votes (%)	Other Votes (%)
71	NCP	274 (48.41)	BJP	261 (46.11)	13 (2.3)	IND (RBB)	10 (1.77)	21 (3.71)
72	BJP	308 (55.2)	NCP	229 (41.04)	79 (14.16)	IND (RBB)	4 (0.72)	17 (3.05)
73	NCP	372 (58.95)	VBA	148 (23.45)	224 (35.5)	BJP	74 (11.73)	37 (5.86)
74	NCP	274 (68.84)	BJP	83 (20.85)	191 (47.99)	VBA	31 (7.79)	10 (2.51)
75	NCP	402 (51.8)	BJP	355 (45.75)	47 (6.05)	CPI	5 (0.64)	14 (1.8)
76	BJP	445 (51.62)	NCP	391 (45.36)	54 (6.26)	VBA	5 (0.58)	21 (2.44)
77	BJP	607 (58.87)	NCP	384 (37.25)	223 (21.62)	CPI	8 (0.78)	32 (3.1)
78	BJP	474 (62.86)	NCP	255 (33.82)	219 (29.04)	CPI	9 (1.19)	16 (2.12)
79	NCP	292 (54.17)	BJP	216 (40.07)	76 (14.1)	VBA	11 (2.04)	20 (3.71)
80	NCP	382 (64.31)	BJP	174 (29.29)	208 (35.02)	VBA	18 (3.03)	20 (3.37)
81	NCP	128 (48.67)	VBA	79 (30.04)	49 (18.63)	BJP	42 (15.97)	14 (5.32)
82	BJP	386 (58.4)	NCP	251 (37.97)	135 (20.43)	BSP	6 (0.91)	18 (2.72)
83	NCP	333 (47.17)	BJP	326 (46.18)	7 (0.99)	VBA	17 (2.41)	30 (4.25)
84	BJP	499 (51.39)	NCP	368 (37.9)	131 (13.49)	IND (PRS)	58 (5.97)	46 (4.74)
85	NCP	208 (50.98)	BJP	174 (42.65)	34 (8.33)	IND (PRS)	9 (2.21)	17 (4.17)
86	BJP	483 (51.44)	NCP	376 (40.04)	107 (11.4)	VBA	30 (3.19)	50 (5.32)
87	NCP	316 (59.96)	BJP	140 (26.57)	176 (33.39)	VBA	31 (5.88)	40 (7.59)
88	NCP	248 (58.63)	BJP	139 (32.86)	109 (25.77)	IND (PRS)	13 (3.07)	23 (5.44)
89	BJP	298 (54.98)	NCP	232 (42.8)	66 (12.18)	BAHUMP	4 (0.74)	8 (1.48)
90	BJP	155 (45.19)	NCP	135 (39.36)	20 (5.83)	VBA	14 (4.08)	39 (11.37)
91	NCP	274 (54.04)	BJP	213 (42.01)	61 (12.03)	VBA	12 (2.37)	8 (1.58)
92	NCP	184 (36.73)	BJP	150 (29.94)	34 (6.79)	VBA	128 (25.55)	39 (7.78)
93	BJP	215 (47.46)	NCP	174 (38.41)	41 (9.05)	VBA	34 (7.51)	30 (6.62)
94	NCP	354 (42.86)	BJP	349 (42.25)	5 (0.61)	VBA	77 (9.32)	46 (5.57)
95	NCP	456 (50.61)	BJP	402 (44.62)	54 (5.99)	VBA	23 (2.55)	20 (2.22)
96	NCP	209 (49.64)	BJP	111 (26.37)	98 (23.27)	VBA	74 (17.58)	27 (6.41)
97	NCP	357 (65.5)	BJP	143 (26.24)	214 (39.26)	VBA	14 (2.57)	31 (5.69)
98	NCP	416 (48.48)	BJP	320 (37.3)	96 (11.18)	VBA	86 (10.02)	36 (4.2)
99	NCP	434 (60.87)	BJP	213 (29.87)	221 (31)	VBA	13 (1.82)	53 (7.43)
100	BJP	560 (55.78)	NCP	362 (36.06)	198 (19.72)	CPI	22 (2.19)	60 (5.98)
101	NCP	261 (53.81)	BJP	163 (33.61)	98 (20.2)	VBA	34 (7.01)	27 (5.57)
102	BJP	358 (47.61)	NCP	219 (29.12)	139 (18.49)	VBA	111 (14.76)	64 (8.51)
103	BJP	389 (66.95)	NCP	159 (27.37)	230 (39.58)	VBA	9 (1.55)	24 (4.13)
104	NCP	184 (61.33)	BJP	94 (31.33)	90 (30)	CPI	8 (2.67)	14 (4.67)
105	NCP	516 (66.32)	BJP	217 (27.89)	299 (38.43)	VBA	13 (1.67)	32 (4.11)

Contd....

## Socio-Economic Amenities - Rural

### Access to Education Facilities

Particulars	Number of Villages (% of Population)				
	Available	Not Available	If Not Available (Distance of Nearest Facility)		
			A	B	C
Govt. Primary School	256 (100)	3 (0)	1 (0)	2 (0)	0 (0)
Private Primary School	6 (12)	253 (88)	0 (0)	0 (0)	0 (0)
Govt. Middle School	164 (84)	95 (16)	29 (6)	15 (2)	33 (5)
Private Middle School	7 (11)	252 (89)	4 (0)	13 (2)	1 (0)
Govt. Secondary School	36 (35)	223 (65)	29 (7)	58 (16)	74 (22)
Private Secondary School	7 (10)	252 (90)	17 (4)	33 (10)	8 (3)
Govt. Senior Secondary School	11 (18)	248 (82)	21 (6)	54 (18)	83 (26)
Private Senior Secondary School	16 (18)	243 (82)	13 (3)	45 (14)	21 (7)
Govt. Arts and Science Degree College	2 (7)	257 (93)	4 (1)	16 (4)	141 (53)
Private Arts and Science Degree College	0 (0)	259 (100)	2 (1)	23 (8)	71 (26)
Govt. Engineering College	0 (0)	259 (100)	3 (1)	6 (3)	95 (30)
Private Engineering College	0 (0)	259 (100)	1 (0)	7 (3)	147 (63)
Govt. Medicine College	0 (0)	259 (100)	3 (1)	1 (0)	195 (73)
Private Medicine College	0 (0)	259 (100)	1 (0)	4 (2)	55 (23)
Govt. Management Institute	0 (0)	259 (100)	3 (1)	1 (0)	195 (73)
Private Management Institute	0 (0)	259 (100)	1 (0)	4 (2)	55 (23)
Govt. Polytechnic	0 (0)	259 (100)	2 (1)	11 (5)	150 (50)
Private Polytechnic	1 (1)	258 (99)	2 (1)	17 (6)	76 (35)
Govt. Vocational Training School/ITI	1 (0)	258 (100)	4 (2)	34 (12)	206 (80)
Private Vocational Training School/ITI	0 (0)	259 (100)	1 (0)	3 (1)	10 (4)
Govt. Non Formal Training Centre	0 (0)	259 (100)	1 (0)	14 (6)	232 (89)
Private Non Formal Training Centre	0 (0)	259 (100)	1 (0)	1 (0)	10 (5)
Govt. School For Disabled	0 (0)	259 (100)	3 (1)	11 (5)	185 (72)
Private School For Disabled	0 (0)	259 (100)	2 (0)	8 (2)	50 (19)
Government Others	0 (0)	259 (100)	0 (0)	0 (0)	0 (0)
Private Others	20 (5)	239 (95)	0 (0)	0 (0)	0 (0)

Note : Distance A : Less than 5 km; B : Between 5-10 km; C : 10+ km.; Source : Data Analysis is based on 2011 Census.

## DISCLAIMER

The Terms of Use and Disclaimer of Datanet India Private Limited (hereinafter referred to as "Datanet") for use of this analysis report of **Jintur Assembly Constituency (Jintur Vidhan Sabha)** :-

1. **Assembly Factbook™** is a Registered Trade Mark owned by Datanet.
2. All the maps are sketched and graphical representation only and have not been drawn to the scale and also not to represent the actual geographical area or boundary of the unit.
3. The data for the aforesaid analysis is based on authentic sources and has been culled from the various publications of Census, CSO and NSSO for district and block level data, various central and state government departments, Central & State Elections Commissions and the concerned Returning Officers' releases, Electoral Rolls, Election results and allied publications, internal assessment, surveys, estimates and analysis. Therefore, certain adjustment of data at micro level may have been done to arrive closer to the macro data.
4. Data have been provided on an "As Is" and "As AVAILABLE" basis
5. The colours shown in the maps or diagram and charts of a particular party, alliance or AC are indicative and do not represent them.
6. This publication which includes maps, sheets, graphs and data would be the property under copyright of Datanet only. The user may use these for its internal study, analysis and research purposes. It's public display, re-selling or any commercial uses by the user are not allowed.
7. Datanet has taken due care and caution in compilation and processing of data and allied information, but does not guarantee the accuracy, adequacy or completeness of any information/analysis and will be not responsible for any errors or omissions or for the results obtained from the use of such information/analysis.
8. All the contents for the publication have been culled from various authentic sources and Datanet reasonably believes such sources to be reliable, but does not make any representations, express or implied as to the accuracy or fitness of use of such information. The information or contents of the information/analysis do not constitute advice and should not be relied upon in making (or refraining from making) any decision. Any reliance placed upon the information provided by Datanet is the sole responsibility and strictly at the user's risk.
9. In no event will Datanet be liable for any damages (including, without limitation, damages for loss of business projects, or loss of profits) arising in contract, tort or otherwise from the use of or inability to use any of its contents, or from any action taken (or refrained from being taken) as a result of using the analysis or any of its contents. Datanet its directors, owners, editors, officials, employees, distributor and agents or any associate will not be liable for any errors in the information contained or any consequences arising from the use of the contents of the provided information/analysis.
10. If any provision of these terms and conditions is held invalid or illegal or unenforceable for any reason by any court of competent jurisdiction, such provision shall be severed and the remainder of provisions of the terms and conditions shall continue in full force and effect as if the Term of Use had been executed with the invalid, illegal or unenforceable provision eliminated.
11. If there are any discrepancies in the information provided, please bring it to attention of Datanet for suitable rectification measures.



**Buy Online This Complete Book At  
Datanet India eBooks Store**

[www.indiastatpublications.com](http://www.indiastatpublications.com)

or go directly at

[http://www.indiastatpublications.com/  
Assembly\\_factbook/Maharashtra/Parbhani/ Jintur](http://www.indiastatpublications.com/Assembly_factbook/Maharashtra/Parbhani/Jintur)



**i** **india**stat**elections**

ISBN : 978-93-5293-236-8



9 789352 932368