



Punjab

Assembly Factbook™

Sham Chaurasi Assembly Constituency



Key Electoral Data of Sham Chaurasi
Assembly Constituency (Vidhan Sabha)

Punjab

Assembly Factbook™

Sham Chaurasi Assembly Constituency



Sham Chaurasi Vidhan Sabha

Editor & Director

Dr. R.K. Thukral

Research Editor

Dr. Shafeeq Rahman

Compiled, Researched and Published by Datanet India Pvt. Ltd.

D-100, 1st Floor,

Okhla Industrial Area, Phase-I,

New Delhi- 110020.

Ph.: 91-11- 43580781-84

Email : support@indiastatpublications.com

Website : www.indiastatelections.com

Online Book Store :

www.indiastatpublications.com

Report No. : AFB/PB-042-0123

ISBN : 978-93-5822-578-5

First Edition : January, 2018

Sixth Updated Edition : January, 2023

Price : Rs.11500/-

US\$ 310

© **Datanet India Pvt. Ltd.**

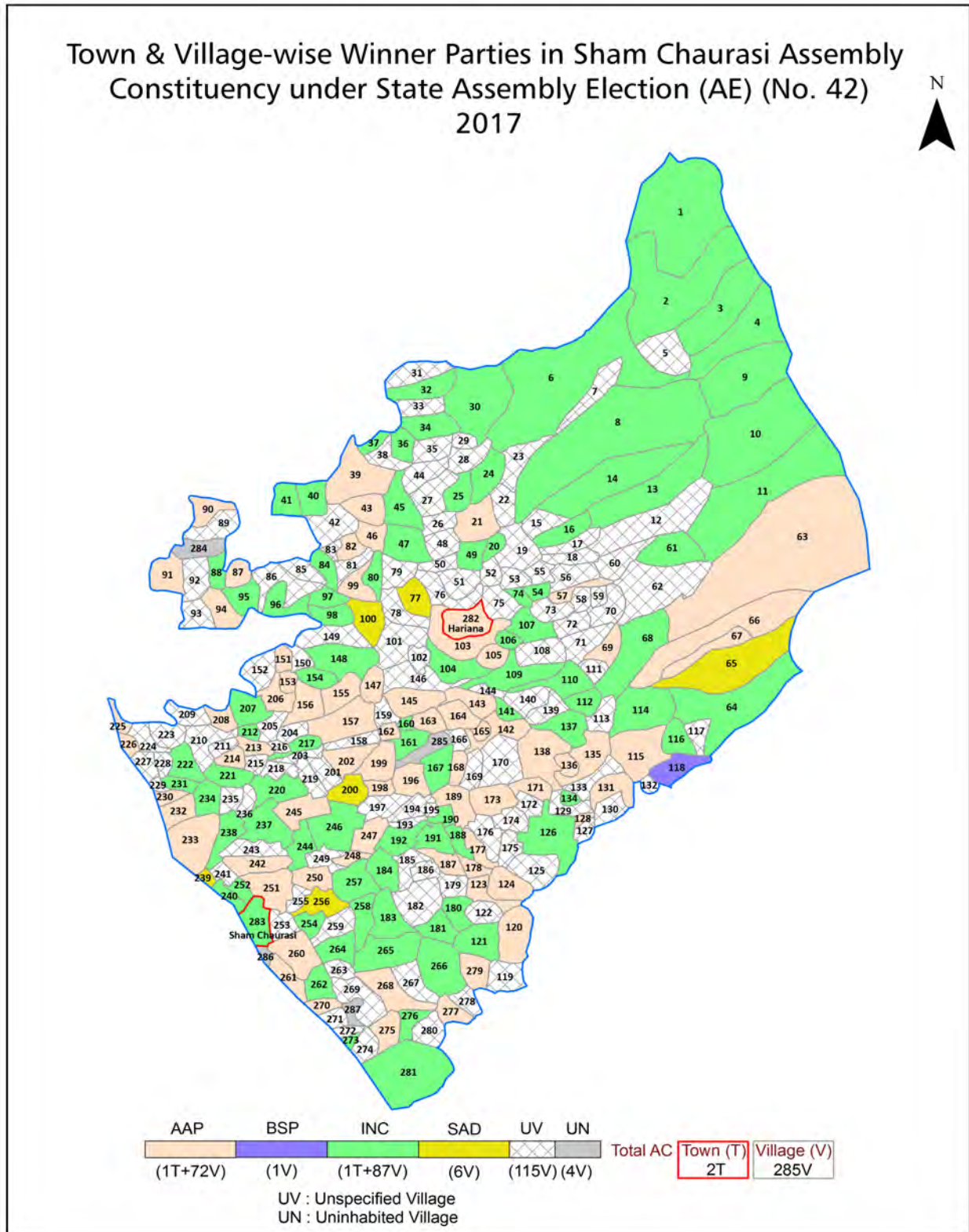
All rights reserved. No part of this book may be reproduced, stored in a retrieval system or transmitted in any form or by any means, mechanical photocopying, photographing, scanning, recording or otherwise without the prior written permission of the publisher. Please refer to Disclaimer at page no. 270 for the use of this publication.

Printed in India

Contents

No.	Particulars	Page No.
	Introduction	
1	Assembly Constituency - (Vidhan Sabha) at a Glance Features of Assembly as per Delimitation Commission of India (2008)	1-2
	Location and Political Maps	
2	Location Map Boundaries of Assembly Constituency - (Vidhan Sabha) in District Boundaries of Assembly Constituency under Parliamentary Constituency - (Lok Sabha) Town & Village-wise Winner Parties- 2022, 2019, 2017, 2014, 2012 and 2009	3-11
	Administrative Setup (2011)	
3	District Sub-district Towns Villages Inhabited Villages Uninhabited Villages Village Panchayat Intermediate Panchayat	12-26
	Demographics (2011)	
4	Population Households Rural/Urban Population Towns and Villages by Population Size Sex Ratio (Total & 0-6 Years) Religious Population Social Population Literacy Rate	27-28
	Electoral Features	
5	Important Dates of Last Elections Held Electors by Gender Service Electors Voters Voters Turnout Polling Stations & Average Number of Electors per Polling Station Electors by Age Group Present Elected Representatives	29-34
	Historical Summary Election Results	
6	Vote Share of Major Parties Winning Margin (Number & Percentage) Polarity of Parties Summary Result of Assembly Segment of Parliamentary Elections 2019, 2014, 2009, 2004 and 1999 Summary Result of Assembly Elections 2022, 2017, 2012, 2007, 2002, 1997, 1992, 1985, 1980, 1977, 1972, 1969 and 1967	35-56
	Polling Station Level Election Results	
7	Name and Number of Polling Station 2022, 2019, 2017, 2014, 2012 and 2009 Polling Station-wise Electors, Voters & Voters Turnout 2022, 2019, 2017, 2014, 2012 and 2009 Polling Station wise Elections Results 2022, 2019, 2017, 2014, 2012 and 2009	57-194
8	Panchayat Election Results Panchayat Result 2013	195-251
	Share of Assembly Constituency	
9	Share of Assembly Constituency - (Vidhan Sabha) in State, District and Parliamentary Constituency - (Lok Sabha)	252
	Socio-Economic Amenities (2011)	
10	Access to Administrative Units Agricultural, Manufacturing and Industrial Commodities Demographic Indicators Education Health & Manpower Drinking Water Supply Sanitation Entertainment and Recreations Infrastructure Power Food Allocation Distribution and Marketing of Agriculture Commodities Infrastructure Transport and Road Infrastructure Communication Banking and Financial Services Land Use Irrigation Source	254-268
11	Abbreviation & Sources	269
12	Disclaimer	270

Location & Political Map



Administrative Setup

List of Village Panchayat & Intermediate Panchayat (Block) Name- 2011

Village Name	Village Panchayat Name	Intermediate Panchayat Name
Arniala Shahpur (491)	Arniala-Shahpur	Bhunga
Sada Arain (188)	Sada-Arain	Hoshiarpur-I
Sus (125)	Sus	Hoshiarpur-I
Abhowal (520)	Abhowal	Bhunga
Adamwal Gari (389)	Adamwal-Gari	Bhunga
Adhkara (156)	Adhkara	Hoshiarpur-I
Ahar (128)	Ahar	Hoshiarpur-I
Aima (428)	Gajj	Bhunga
Ajram (240)	Ajram	Hoshiarpur-II
Akhlaspur (374)	Akhlaspur	Hoshiarpur-I
Alowal (136)	Alowal	Hoshiarpur-I
Asalpur (175)	Asalpur	Hoshiarpur-I
Atbarapur (482)	Atbarapur	Bhunga
Badala (511)	Badala	Bhunga
Badala Mahi (200)	Badala-Mahi	Hoshiarpur-I
Badial (216)	Badial	Hoshiarpur-I
Badowal (201)	Badowal	Hoshiarpur-II
Bagewal (79)	Berunkangri	Hoshiarpur-I
Bagewal Gujran (120)	Bagewal-Gujran	Hoshiarpur-I
Bagpur (382)	Bagpur	Hoshiarpur-I
Bahid (153)	Bahid153	Hoshiarpur-I
Baich (507)	Baich	Bhunga
Bains Khurd (177)	Bains-Khurd	Hoshiarpur-I
Bains Taniwala (155)	Bains-Taniwala	Hoshiarpur-I
Bari Khad (473)	Bari-Khad	Bhunga
Barial (160)	Barial	Hoshiarpur-I
Bariana (68)	Bariana	Bhunga
Baroti (493)	Baroti	Hoshiarpur-II
Bassi Babu Khan (414)	Bassi-Babu-Khan	Bhunga

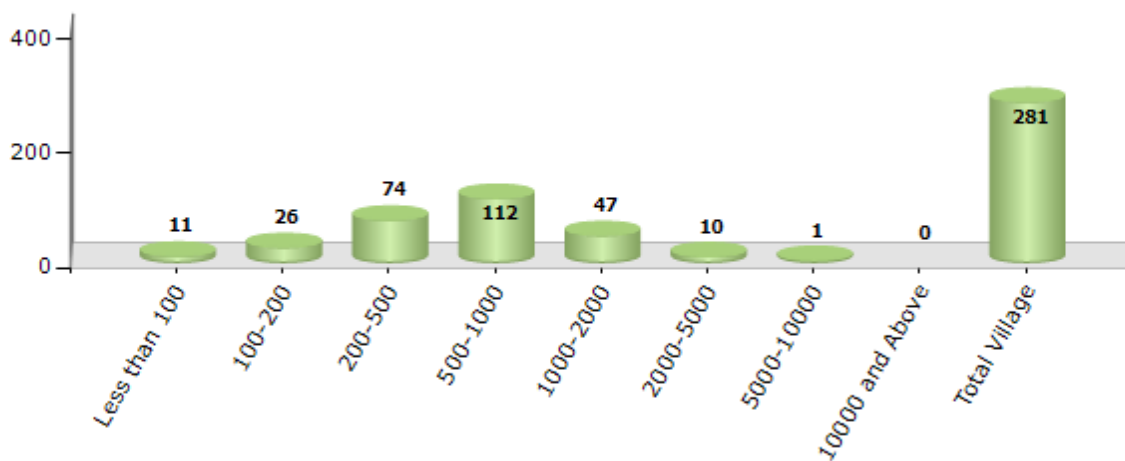
Contd....

Demographics

Number of Villages by Population Size - 2011

Less than 100	100-200	200-500	500-1000	1000-2000	2000-5000	5000-10000	10000 and Above	Total Village
11	26	74	112	47	10	1	0	281

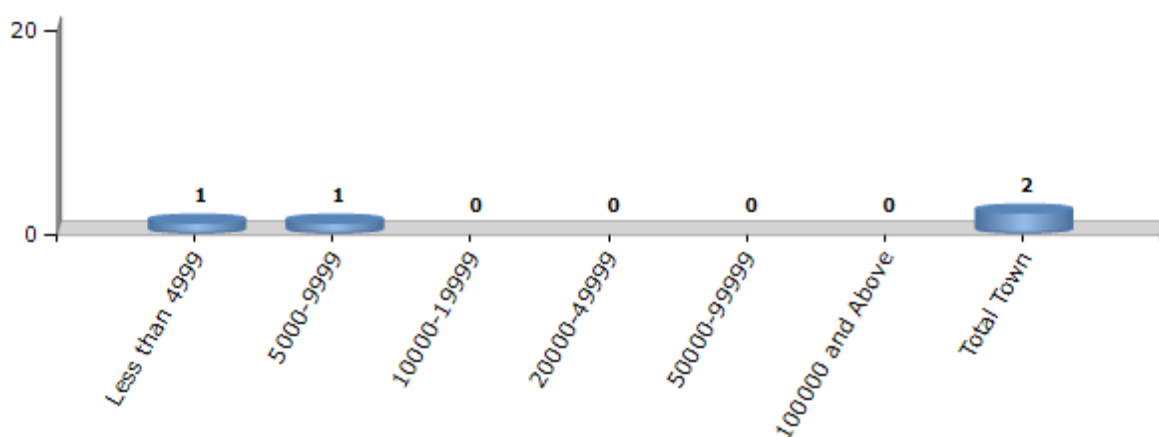
Number of Villages by Population Size - 2011



Number of Towns by Population Size - 2011

Less than 4999	5000-9999	10000-19999	20000-49999	50000-99999	100000 and Above	Total Town
1	1	0	0	0	0	2

Number of Towns by Population Size - 2011

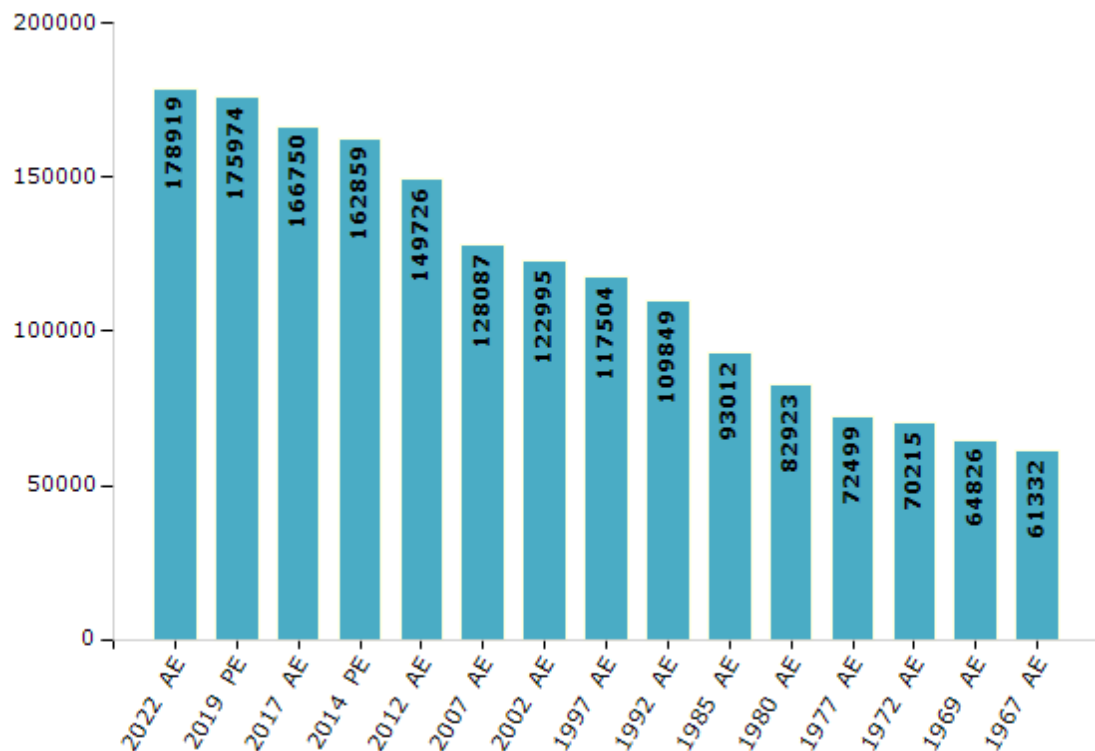


Electoral Features

Electors by Male & Female

Year	Male	Female	Others	Total	Year	Male	Female	Others	Total
2022 AE	93011	85903	5	178919	1992 AE	56959	52890	-	109849
2019 PE	91311	84660	3	175974	1985 AE	55808	37204	-	93012
2017 AE	86514	80236	0	166750	1980 AE	43058	39865	-	82923
2014 PE	83721	79138	0	162859	1977 AE	37346	35153	-	72499
2012 AE	77178	72548	0	149726	1972 AE	35876	34339	-	70215
2009 PE	-	-	-	-	1969 AE	32976	31850	-	64826
2007 AE	64498	63589	-	128087	1967 AE	-	-	-	61332
2004 PE	-	-	-	-	1962 AE	-	-	-	-
2002 AE	64408	58587	-	122995	1957 AE	-	-	-	-
1999 PE	-	-	-	-	1952 AE	-	-	-	-
1997 AE	61148	56356	-	117504					

Number of Electors



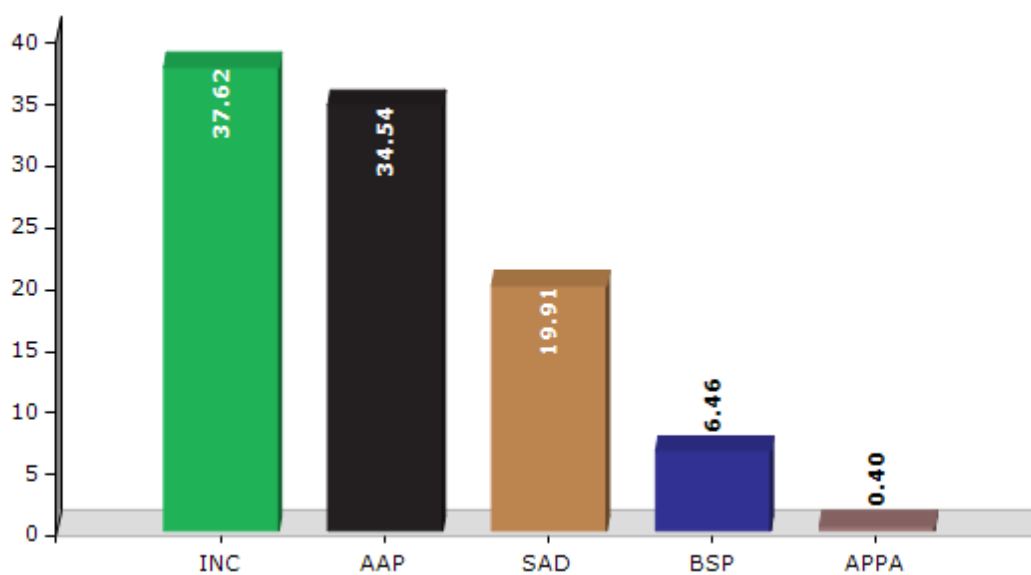
Note : AE : Assembly Election, PE : Assembly Segment of Parliamentary Election

Historical Summary Election Results

Summary Result of Assembly Election - 2017

Candidate Name	Party	Votes	Votes %
Pawan Kumar Adia	INC	46612	37.62
Dr. Ravjot Singh	AAP	42797	34.54
Mohinder Kaur Josh	SAD	24671	19.91
Bhagwan Dass	BSP	8009	6.46
Satish Lamba	APPA	498	0.4
Kewal Lal Heer	BDPTY	404	0.33
	NOTA	898	0.72

Votes Percentage of Top Parties - 2017



Polling Station Level Election Results

Number and Name of Polling Stations (PS) (2022)

Number of Polling Stations	Name of Polling Stations	Number of Polling Stations	Name of Polling Stations
1	Govt. Ele. School,Deharian	22	Govt. Elementary School Tappa (Janeri)
2	Govt.High School,Kukanet	23	Govt.Ele.School,Dolwaha
3	G.E.S. Bari Khadd	24	Govt.Ele.School,Dolwaha
4	Govt.High.School,Baherha	25	Govt.Ele.School,Chakladian
5	Govt..High School Patial	26	Govt. Ele. School,Nangal Thathal
6	G E S Court	27	Govt Ele . School Gajj
7	Govt. Ele.School, Malot	28	Ges Kahlwan
8	Govt.Sr.Sec. School,Mahingrowal	29	G H School Bassi Bazid
9	Govt.Ele. School,Kapahat	30	G H School Bassi Bazid
10	Govt. Ele. School , Arniala Shahpur	31	Govt. Ele. School Bassi Bajid
11	Govt.Ele.School, Baroti	32	G E S Naushaira
12	Govt. Ele. School ,Mustafapur	33	G.E.School Neela Nalao
13	Govt. Ele. School,Rahimapur	34	Govt.Ele.School,Bassi Balo
14	G Middle School Atwarapur	35	Govt.Ele.School,Bassi Balo
15	Govt. Elementary School, Patiari	36	Govt.Ele.School, Dhakki
16	S.K.Secondary, School Dandoh	37	Ges Nurtalai
17	G S S S Janauri	38	Govt. Elementary School, Kantian
18	G S S S Janauri	39	G.E.School Bhagowal
19	G S S S Janauri	40	Govt. Elementary School, Saichan
20	G S S S Janauri	41	Govt Elementary School, Bassi Maruf Siyala
21	G M S Tahliwal	42	Govt Elementary School, Bassi Maruf Siyala

Contd....

Polling Station Level Election Results

Polling Station-wise Votes Secured by Overall Top Five Parties in Sham Chaurasi Assembly in Assembly Election (AE) under Hoshiarpur Parliamentary Constituency in Punjab (2022)

Number of Polling Station	Winner - Dr.Ravjot Singh (AAP)	Runner-up - Pawan Kumar Adia (INC)	3rd - Mohinder Singh Sandhar (BSP)	4th - Karamjit Singh Bablu Josh (IND)	5th - Des Raj Dhugga (SADS)	NOTA	Other	Total Votes Secured
36	466	145	55	7	19	2	12	706
37	247	98	72	2	10	8	8	445
38	143	278	163	16	3	6	10	619
39	324	211	32	5	12	9	11	604
40	237	191	130	16	19	8	12	613
41	381	172	21	23	14	4	4	619
42	369	246	69	6	9	8	12	719
43	375	191	60	6	19	5	11	667
44	225	87	34	10	13	5	13	387
45	314	160	63	18	21	5	6	587
46	314	124	87	13	4	5	7	554
47	231	80	19	25	7	6	6	374
48	283	228	29	12	1	3	8	564
49	154	93	48	14	4	3	14	330
50	308	176	58	7	2	5	16	572
51	285	77	23	7	4	6	10	412
52	285	136	55	8	1	5	1	491
53	273	83	53	2	2	7	2	422
54	337	272	17	4	3	7	6	646
55	309	96	37	3	12	4	5	466
56	571	160	47	3	22	5	7	815
57	351	178	71	3	12	2	6	623
58	406	144	87	57	5	4	14	717
59	448	186	58	32	10	3	7	744
60	214	267	54	11	0	6	4	556
61	307	118	17	2	7	3	9	463
62	294	202	34	3	0	3	6	542
63	248	132	17	11	34	10	6	458
64	250	257	61	1	7	4	5	585
65	164	103	51	2	2	2	5	329
66	405	93	31	7	15	5	30	586
67	340	96	42	6	3	6	1	494
68	398	125	24	5	8	4	29	593
69	110	75	2	3	13	2	3	208
70	189	108	29	1	6	4	24	361

Contd....

Polling Station Level Election Results

Winner, Runner-up and 3rd Party Position & Winning Margin According to Polling Stations in Sham Chaurasi Assembly in Assembly Election (AE) under Hoshiarpur Parliamentary Constituency in Punjab (2022)

Polling Station Number	Winner Party	Winner Votes (%)	Runner-up Party	Runner-up Votes (%)	Winning Margin Votes (%)	Third Party	Third Party Votes (%)	Other Votes (%)
71	AAP	385 (67.78)	INC	139 (24.47)	246 (43.31)	BSP	22 (3.87)	22 (3.87)
72	AAP	217 (60.45)	INC	123 (34.26)	94 (26.19)	IND (KSBJ)	8 (2.23)	11 (3.06)
73	AAP	216 (45.96)	INC	183 (38.94)	33 (7.02)	BSP	50 (10.64)	21 (4.47)
74	AAP	312 (55.32)	INC	202 (35.82)	110 (19.5)	BSP	43 (7.62)	7 (1.24)
75	AAP	482 (55.85)	INC	214 (24.8)	268 (31.05)	BSP	133 (15.41)	34 (3.94)
76	AAP	379 (61.63)	INC	129 (20.98)	250 (40.65)	BSP	62 (10.08)	45 (7.32)
77	AAP	494 (71.28)	INC	117 (16.88)	377 (54.4)	BSP	42 (6.06)	40 (5.77)
78	AAP	364 (74.59)	INC	80 (16.39)	284 (58.2)	BSP	22 (4.51)	22 (4.51)
79	AAP	587 (69.22)	INC	170 (20.05)	417 (49.17)	BSP	58 (6.84)	33 (3.89)
80	AAP	312 (55.22)	INC	200 (35.4)	112 (19.82)	SADS	24 (4.25)	29 (5.13)
81	AAP	473 (71.67)	INC	118 (17.88)	355 (53.79)	BSP	28 (4.24)	41 (6.21)
82	AAP	533 (77.92)	INC	94 (13.74)	439 (64.18)	SADS	27 (3.95)	30 (4.39)
83	AAP	582 (76.78)	INC	89 (11.74)	493 (65.04)	SADS	47 (6.2)	40 (5.28)
84	AAP	421 (62.84)	INC	199 (29.7)	222 (33.14)	BSP	21 (3.13)	29 (4.33)
85	AAP	310 (59.96)	INC	134 (25.92)	176 (34.04)	BSP	45 (8.7)	28 (5.42)
86	AAP	296 (43.85)	INC	187 (27.7)	109 (16.15)	BSP	175 (25.93)	17 (2.52)
87	AAP	354 (65.07)	INC	81 (14.89)	273 (50.18)	BSP	52 (9.56)	57 (10.48)
88	AAP	233 (46.51)	INC	173 (34.53)	60 (11.98)	BSP	57 (11.38)	38 (7.58)
89	AAP	265 (60.09)	INC	101 (22.9)	164 (37.19)	BSP	47 (10.66)	28 (6.35)
90	AAP	280 (53.95)	INC	201 (38.73)	79 (15.22)	BSP	11 (2.12)	27 (5.2)
91	AAP	413 (57.28)	INC	217 (30.1)	196 (27.18)	BSP	61 (8.46)	30 (4.16)
92	AAP	362 (53)	INC	218 (31.92)	144 (21.08)	BSP	67 (9.81)	36 (5.27)
93	AAP	331 (44.07)	INC	225 (29.96)	106 (14.11)	BSP	131 (17.44)	64 (8.52)
94	AAP	357 (51.29)	INC	180 (25.86)	177 (25.43)	BSP	118 (16.95)	41 (5.89)
95	AAP	265 (43.37)	INC	242 (39.61)	23 (3.76)	BSP	66 (10.8)	38 (6.22)
96	AAP	389 (54.63)	INC	150 (21.07)	239 (33.56)	IND (KSBJ)	111 (15.59)	62 (8.71)
97	AAP	359 (57.44)	INC	103 (16.48)	256 (40.96)	BSP	77 (12.32)	86 (13.76)
98	AAP	226 (52.31)	INC	144 (33.33)	82 (18.98)	BSP	30 (6.94)	32 (7.41)
99	INC	172 (48.45)	AAP	160 (45.07)	12 (3.38)	BSP	13 (3.66)	10 (2.82)
100	AAP	222 (44.85)	INC	210 (42.42)	12 (2.43)	BSP	41 (8.28)	22 (4.44)
101	AAP	314 (58.04)	INC	154 (28.47)	160 (29.57)	BSP	53 (9.8)	20 (3.7)
102	AAP	283 (42.43)	INC	186 (27.89)	97 (14.54)	BSP	175 (26.24)	23 (3.45)
103	AAP	276 (52.47)	INC	159 (30.23)	117 (22.24)	BSP	71 (13.5)	20 (3.8)
104	AAP	164 (40)	INC	163 (39.76)	1 (0.24)	BSP	59 (14.39)	24 (5.85)
105	AAP	329 (71.68)	INC	82 (17.86)	247 (53.82)	BSP	38 (8.28)	10 (2.18)

Contd....

Socio-Economic Amenities - Rural

Access to Education Facilities

Particulars	Number of Villages (% of Population)				
	Available	Not Available	If Not Available (Distance of Nearest Facility)		
			A	B	C
Govt. Primary School	219 (91)	62 (9)	49 (6)	4 (0)	0 (0)
Private Primary School	122 (57)	159 (43)	6 (1)	0 (0)	0 (0)
Govt. Middle School	90 (52)	191 (48)	154 (36)	13 (4)	0 (0)
Private Middle School	64 (40)	217 (60)	15 (3)	1 (0)	0 (0)
Govt. Secondary School	46 (32)	235 (68)	174 (48)	32 (10)	1 (0)
Private Secondary School	38 (26)	243 (74)	23 (7)	0 (0)	0 (0)
Govt. Senior Secondary School	18 (17)	263 (83)	151 (46)	60 (18)	8 (2)
Private Senior Secondary School	15 (14)	266 (86)	27 (10)	12 (3)	2 (1)
Govt. Arts and Science Degree College	1 (1)	280 (99)	17 (5)	47 (19)	113 (39)
Private Arts and Science Degree College	2 (1)	279 (99)	7 (3)	30 (11)	65 (21)
Govt. Engineering College	0 (0)	281 (100)	7 (2)	30 (12)	112 (40)
Private Engineering College	0 (0)	281 (100)	8 (4)	42 (14)	82 (28)
Govt. Medicine College	0 (0)	281 (100)	0 (0)	0 (0)	6 (2)
Private Medicine College	0 (0)	281 (100)	9 (5)	51 (17)	215 (75)
Govt. Management Institute	0 (0)	281 (100)	7 (3)	21 (9)	104 (35)
Private Management Institute	0 (0)	281 (100)	9 (5)	33 (9)	107 (39)
Govt. Polytechnic	1 (0)	280 (100)	8 (4)	34 (14)	115 (39)
Private Polytechnic	1 (0)	280 (100)	4 (2)	31 (9)	88 (31)
Govt. Vocational Training School/ITI	0 (0)	281 (100)	11 (4)	45 (19)	135 (47)
Private Vocational Training School/ITI	0 (0)	281 (100)	3 (1)	20 (5)	67 (24)
Govt. Non Formal Training Centre	1 (1)	280 (99)	8 (4)	46 (17)	155 (52)
Private Non Formal Training Centre	0 (0)	281 (100)	4 (2)	15 (5)	52 (20)
Govt. School For Disabled	0 (0)	281 (100)	6 (2)	38 (14)	166 (56)
Private School For Disabled	0 (0)	281 (100)	4 (1)	22 (8)	45 (18)
Government Others	0 (0)	281 (100)	4 (2)	34 (14)	140 (45)
Private Others	0 (0)	281 (100)	4 (1)	25 (8)	74 (30)

Note : Distance A : Less than 5 km; B : Between 5-10 km; C : 10+ km.; Source : Data Analysis is based on 2011 Census.

DISCLAIMER

The Terms of Use and Disclaimer of Datanet India Private Limited (hereinafter referred to as "Datanet") for use of this analysis report of **Sham Chaurasi Assembly Constituency (Sham Chaurasi Vidhan Sabha)** :-

1. **Assembly Factbook™** is a Registered Trade Mark owned by Datanet.
2. All the maps are sketched and graphical representation only and have not been drawn to the scale and also not to represent the actual geographical area or boundary of the unit.
3. The data for the aforesaid analysis is based on authentic sources and has been culled from the various publications of Census, CSO and NSSO for district and block level data, various central and state government departments, Central & State Elections Commissions and the concerned Returning Officers' releases, Electoral Rolls, Election results and allied publications, internal assessment, surveys, estimates and analysis. Therefore, certain adjustment of data at micro level may have been done to arrive closer to the macro data.
4. Data have been provided on an "As Is" and "As AVAILABLE" basis
5. The colours shown in the maps or diagram and charts of a particular party, alliance or AC are indicative and do not represent them.
6. This publication which includes maps, sheets, graphs and data would be the property under copyright of Datanet only. The user may use these for its internal study, analysis and research purposes. It's public display, re-selling or any commercial uses by the user are not allowed.
7. Datanet has taken due care and caution in compilation and processing of data and allied information, but does not guarantee the accuracy, adequacy or completeness of any information/analysis and will be not responsible for any errors or omissions or for the results obtained from the use of such information/analysis.
8. All the contents for the publication have been culled from various authentic sources and Datanet reasonably believes such sources to be reliable, but does not make any representations, express or implied as to the accuracy or fitness of use of such information. The information or contents of the information/analysis do not constitute advice and should not be relied upon in making (or refraining from making) any decision. Any reliance placed upon the information provided by Datanet is the sole responsibility and strictly at the user's risk.
9. In no event will Datanet be liable for any damages (including, without limitation, damages for loss of business projects, or loss of profits) arising in contract, tort or otherwise from the use of or inability to use any of its contents, or from any action taken (or refrained from being taken) as a result of using the analysis or any of its contents. Datanet its directors, owners, editors, officials, employees, distributor and agents or any associate will not be liable for any errors in the information contained or any consequences arising from the use of the contents of the provided information/analysis.
10. If any provision of these terms and conditions is held invalid or illegal or unenforceable for any reason by any court of competent jurisdiction, such provision shall be severed and the remainder of provisions of the terms and conditions shall continue in full force and effect as if the Term of Use had been executed with the invalid, illegal or unenforceable provision eliminated.
11. If there are any discrepancies in the information provided, please bring it to attention of Datanet for suitable rectification measures.

**Buy Online This Complete Book At
Datanet India eBooks Store**

www.indiastatpublications.com

or go directly at

[http://www.indiastatpublications.com/
Assembly_factbook/Punjab/Hoshiarpur/Sham_Chaurasi](http://www.indiastatpublications.com/Assembly_factbook/Punjab/Hoshiarpur/Sham_Chaurasi)

  **india**stat**elections**

ISBN : 978-93-5822-578-5



9 789358 225785