



Rajasthan

Assembly Factbook™

Nadbai Assembly Constituency



Key Electoral Data of Nadbai
Assembly Constituency (Vidhan Sabha)

Rajasthan
Assembly FactbookTM
Nadbai Assembly Constituency



Nadbai Vidhan Sabha

Editor & Director

Dr. R.K. Thukral

Research Editor

Dr. Shafeeq Rahman

Compiled, Researched and Published by Datanet India Pvt. Ltd.

D-100, 1st Floor,

Okhla Industrial Area, Phase-I,
New Delhi- 110020.

Ph.: 91-11- 43580781-84

Email : support@indiastatpublications.com

Website : www.indiastatelections.com

Online Book Store :

www.indiastatpublications.com

Report No. : AFB/RJ-074-0123

ISBN : 978-93-87293-41-0

First Edition : January, 2018

Sixth Updated Edition : January, 2023

Price : Rs. 11500/-

US\$ 310

© Datanet India Pvt. Ltd.

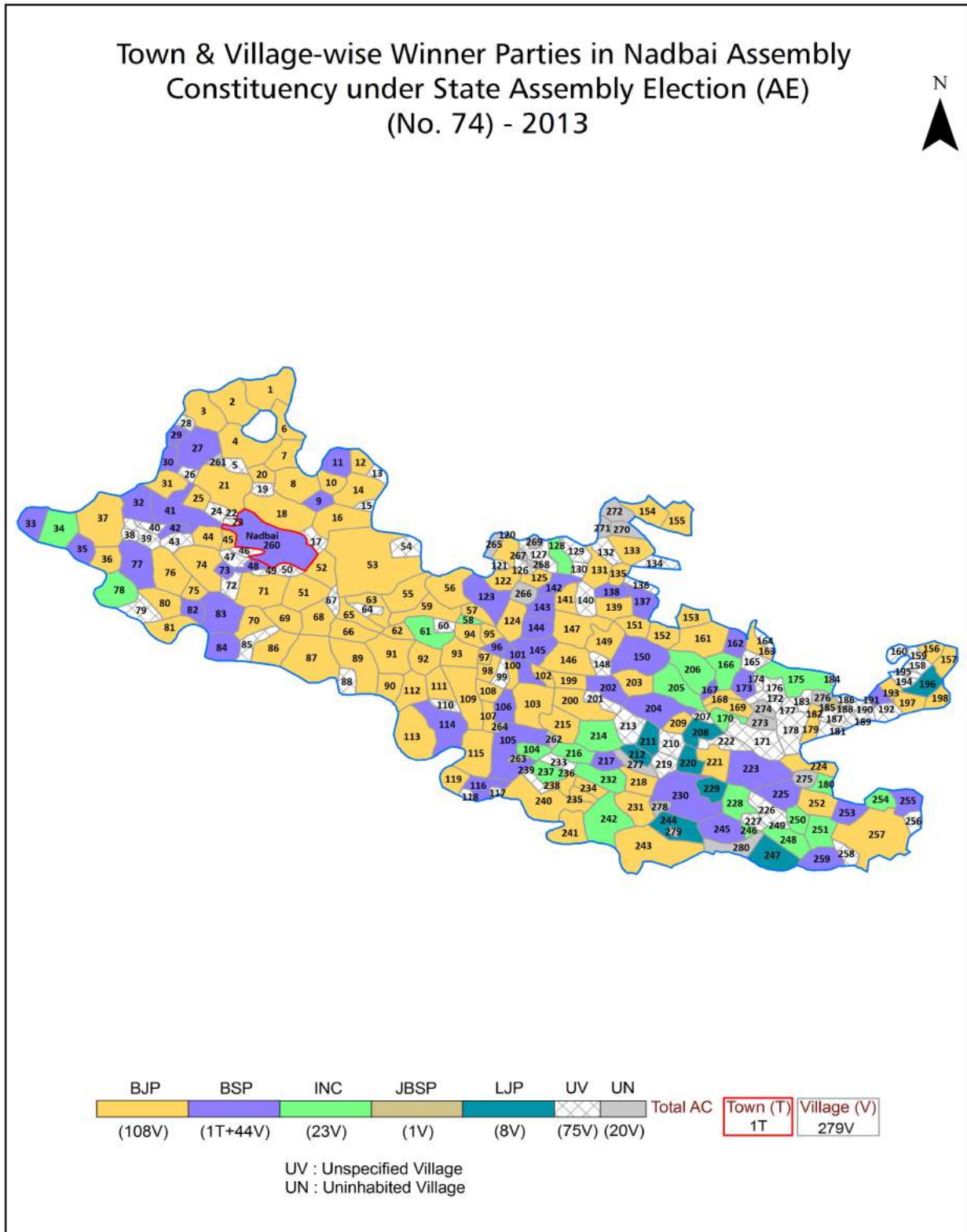
All rights reserved. No part of this book may be reproduced, stored in a retrieval system or transmitted in any form or by any means, mechanical photocopying, photographing, scanning, recording or otherwise without the prior written permission of the publisher. Please refer to Disclaimer at page no. 237 for the use of this publication.

Printed in India

Contents

No.	Particulars	Page No.
	Introduction	
1	Assembly Constituency - (Vidhan Sabha) at a Glance Features of Assembly as per Delimitation Commission of India (2008)	1-2
	Location and Political Maps	
2	Location Map Boundaries of Assembly Constituency - (Vidhan Sabha) in District Boundaries of Assembly Constituency under Parliamentary Constituency - (Lok Sabha) Town & Village-wise Winner Parties- 2019, 2018, 2014, 2013, 2009 and 2008	3-11
	Administrative Setup (2011)	
3	District Sub-district Towns Villages Inhabited Villages Uninhabited Villages Village Panchayat Intermediate Panchayat	12-25
	Demographics (2011)	
4	Population Households Rural/Urban Population Towns and Villages by Population Size Sex Ratio (Total & 0-6 Years) Religious Population Social Population Literacy Rate	26-27
	Electoral Features	
5	Important Dates of Last Elections Held Electors by Gender Service Electors Voters Voters Turnout Polling Stations & Average Number of Electors per Polling Station Electors by Age Group Present Elected Representatives	28-33
	Historical Summary Election Results	
6	Vote Share of Major Parties Winning Margin (Number & Percentage) Polarity of Parties Summary Result of Assembly Segment of Parliamentary Elections 2019, 2014, 2009, 2004 and 1999 Summary Result of Assembly Elections 2018, 2013, 2008, 2003, 1998, 1993, 1990, 1985, 1980, 1977, 1972, 1967 and 1962	34-55
	Polling Station Level Election Results	
7	Name and Number of Polling Station 2019, 2018, 2014, 2013, 2009 and 2008 Polling Station-wise Electors, Voters & Voters Turnout 2019, 2018, 2014, 2013, 2009 and 2008 Polling Station wise Elections Results 2019, 2018, 2014, 2013, 2009 and 2008	56-217
	Share of Assembly Constituency	
8	Share of Assembly Constituency - (Vidhan Sabha) in State, District and Parliamentary Constituency - (Lok Sabha)	218
	Socio-Economic Amenities (2011)	
9	Access to Administrative Units Agricultural, Manufacturing and Industrial Commodities Demographic Indicators Education Health & Manpower Drinking Water Supply Sanitation Entertainment and Recreations Infrastructure Power Food Allocation Distribution and Marketing of Agriculture Commodities Infrastructure Transport and Road Infrastructure Communication Banking and Financial Services Land Use Irrigation Source	220-234
10	Abbreviation & Sources	235-236
11	Disclaimer	237

Location & Political Map



Administrative Setup

List of Village Panchayat & Intermediate Panchayat (Block) Name - 2011

Village Name	Village Panchayat Name	Intermediate Panchayat Name
Adda	Madhoni	Sewar
Aganpura	Kareeli	Nadbai
Aghapur	Aghapur	Sewar
Ajan	Ekta	Sewar
Akhaigarh	Akhaigarh	Nadbai
Alipur	Atari	Nadbai
Andhiyari	Andhiyari	Rupbas
Arauda	Hantra	Nadbai
Astal	Pingora	Nadbai
Atari	Atari	Nadbai
Bachhamadi	Bachhamadi	Nadbai
Badha	Utarda	Nadbai
Bagdhari	Par	Sewar
Bahra Rehpura	Bahra Rehpura	Rupbas
Bahramda	Bahramda	Nadbai
Bahrawali	Bhaisa	Rupbas
Bailara	Kheri Devisingh	Nadbai
Bajhera	Gagwana	Nadbai
Banji	Ekta	Sewar
Bansi Kalan	Bansi Khurd	Sewar
Bansi Khurd	Bansi Khurd	Sewar
Bansibagri	Sedpura	Rupbas
Barah Datti	Gahlau	Rupbas
Barah Mafi	Barah Mafi	Rupbas
Barauli Chhar	Barauli Chhar	Nadbai
Barauli Ran	Barauli Ran	Nadbai
Barigha	Barigha	Rupbas
Barkoli	Kharera	Rupbas
Barwara	Luhasa	Nadbai

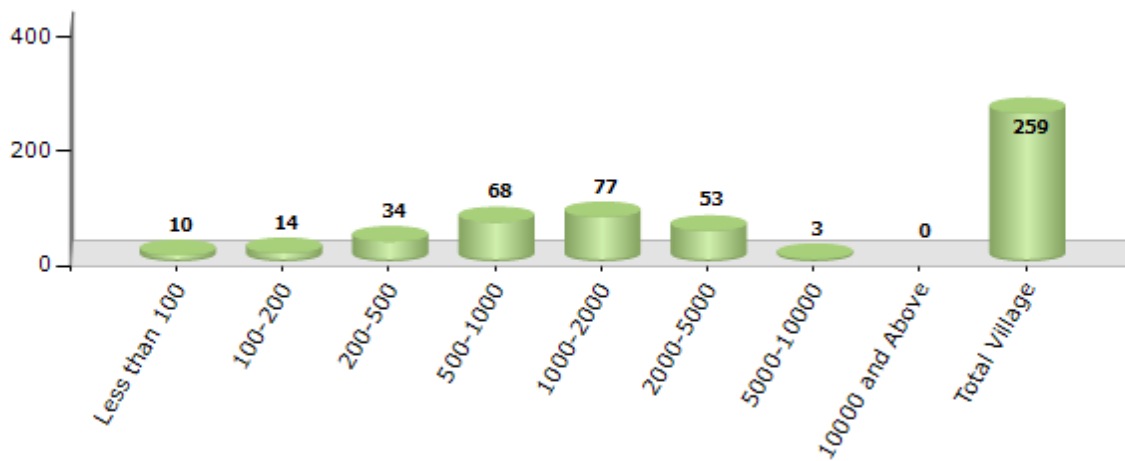
Contd....

Demographic

Number of Villages by Population Size - 2011

Less than 100	100-200	200-500	500-1000	1000-2000	2000-5000	5000-10000	10000 and Above	Total Village
10	14	34	68	77	53	3	0	259

Number of Villages by Population Size - 2011



Number of Towns by Population Size - 2011

Less than 4999	5000-9999	10000-19999	20000-49999	50000-99999	100000 and Above	Total Town
0	0	0	1	0	0	1

Number of Towns by Population Size - 2011

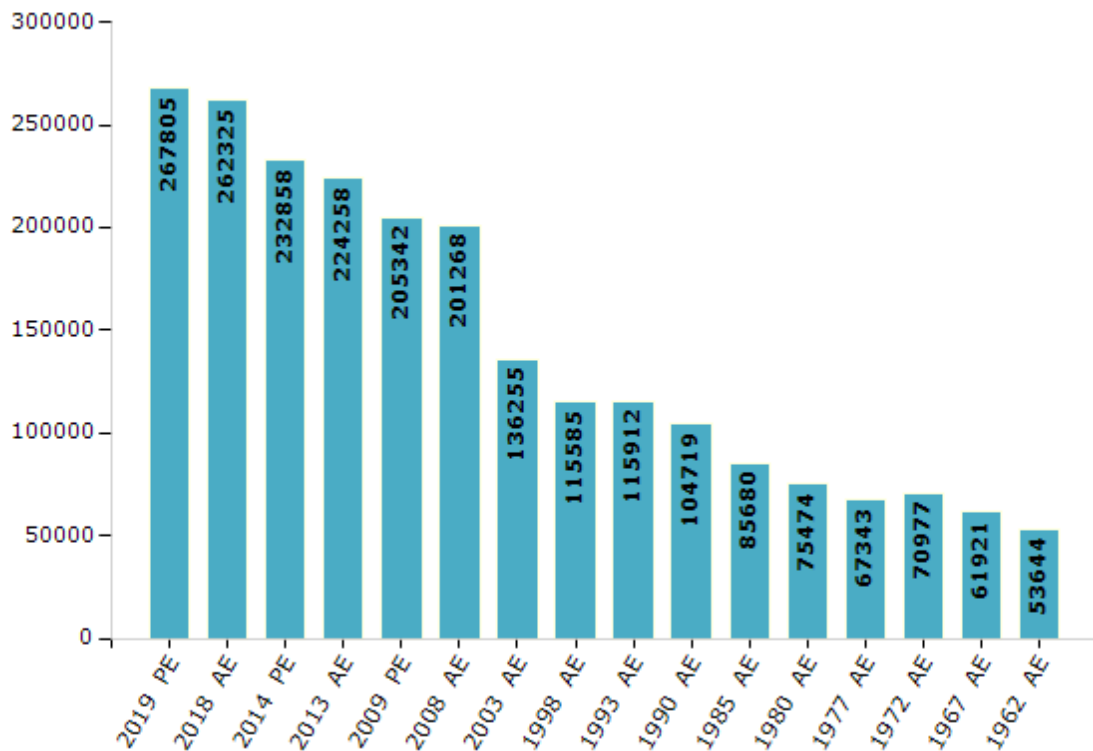


Electoral Features

Electors by Male & Female

Year	Male	Female	Others	Total	Year	Male	Female	Others	Total
2019 PE	143531	124274	0	267805	1993 AE	64153	51759	-	115912
2018 AE	140438	121887	0	262325	1990 AE	57227	47492	-	104719
2014 PE	125534	107324	0	232858	1985 AE	45791	39889	-	85680
2013 AE	120585	103673	0	224258	1980 AE	39568	35906	-	75474
2009 PE	110783	94559	-	205342	1977 AE	35681	31662	-	67343
2008 AE	108637	92631	-	201268	1972 AE	37468	33509	-	70977
2004 PE	-	-	-	-	1967 AE	-	-	-	61921
2003 AE	74303	61952	-	136255	1962 AE	-	-	-	53644
1999 PE	-	-	-	-	1957 AE	-	-	-	-
1998 AE	63382	52203	-	115585	1952 AE	-	-	-	-

Number of Electors



Note : AE : Assembly Election, PE : Assembly Segment of Parliamentary Election

Historical Summary Election Results

Summary Result of Assembly Election - 2013

Candidate Name	Party	Votes	Votes %
Krishnendra Kaur (Deepa)	BJP	60990	39.13
Ghanshyam (Baba)	BSP	46434	29.79
Girish Chaudhary	INC	34111	21.88
Sumran Singh	LJP	7571	4.86
Surjeet Singh (Chhuttan Don)	IND	922	0.59
Devendra Singh Fauzdar	IND	808	0.52
Dalchand	IPGP	698	0.45
Sunita Singh	IND	653	0.42
Sughad Singh	JBSP	650	0.42
Vipas Mohan	IND	607	0.39
Aishwarya Singh	IND	376	0.24
Dungar Singh	NUZP	228	0.15
Nobat Singh Jatab	BHBP	211	0.14
Ramesh Chand	JGP	167	0.11
Ramjilal	BYS	163	0.1
Narendra Kumar Sharma	RJVP	141	0.09
	NOTA	1146	0.74

Polling Station Level Election Results

Number and Name of Polling Stations (PS) (2018)

Number of Polling Stations	Name of Polling Stations	Number of Polling Stations	Name of Polling Stations
1	Government Adarsh Higher Secondary School Enchera (Right Side)	22	Government Upper Primary School Chhatarpur
2	Government Adarsh Higher Secondary School Enchera (Left Side)	23	Government Adarsh Higher Secondary School Nayawas
3	Government Upper Primary School User	24	Government Upper Primary School Gajipur
4	Government Adarsh Higher Secondary School Bhadira (Right Side)	25	Government Primary School Khawaspur
5	Government Adarsh Higher Secondary School Bhadira (Left Side)	26	Government Adarsh Higher Secondary School Baraulichhar (Right Side)
6	Government Girls Secondary School Bhadira	27	Government Adarsh Higher Secondary School Baraulichhar (Left Side)
7	Government Upper Primary School Kailuri (Right Side)	28	Government Adarsh Higher Secondary School Baraulichhar (Girls School Wala Bhawan)
8	Government Upper Primary School Kailuri (Left Side)	29	Government Upper Primary School Karoli
9	Sipahi Bachchu Singh Government Adarsh Higher Secondary School Ronija (Right Side)	30	Government Adarsh Higher Secondary School Akhaigarh (Right Side)
10	Sipahi Bachchu Singh Government Adarsh Higher Secondary School Ronija (Left Side)	31	Government Adarsh Higher Secondary School Akhaigarh (Left Side)
11	Government Adarsh Higher Secondary School Unch (Right Side)	32	Government Upper Primary School Beekaru
12	Government Adarsh Higher Secondary School Unch (Left Side)	33	Government Utkrasth Upper Primary School Salimpur
13	Government Upper Primary School Sudyana	34	Government Upper Primary School Saindoli
14	Government Secondary School Lalpur (Right Side)	35	Government Upper Primary School Keshra (Right Side)
15	Government Secondary School Lalpur (Left Side)	36	Government Upper Primary School Keshra (Left Side)
16	Government Adarsh Higher Secondary School Karili (Right Side)	37	Government Adarsh Higher Secondary School Talechhera (Right Side)
17	Government Adarsh Higher Secondary School Karili (Left Side)	38	Government Adarsh Higher Secondary School Talechhera (Left Side)
18	Atal Sewa Kendra Karili	39	Government Adarsh Higher Secondary School Baroliran (Right Side)
19	Government Upper Primary School Ishapur	40	Government Adarsh Higher Secondary School Baroliran (Left Side)
20	Late. Shri Sukhram Government Adarsh Higher Secondary School Katara (Right Side)	41	Government Adarsh Higher Secondary School Utarda (Right Side)
21	Late. Shri Sukhram Government Adarsh Higher Secondary School Katara (Left Side)	42	Government Adarsh Higher Secondary School Utarda (Left Side)

Contd....

Polling Station Level Election Results

Polling Station-wise Votes Secured by Overall Top Five Parties in Nadbai Assembly in Assembly Election (AE) under Bharatpur Parliamentary Constituency in Rajasthan (2018)

Number of Polling Station	Winner - Joginder Singh Awana (BSP)	Runner-up - Krishnendra Kaur (Deepa) (BJP)	3rd - Dr. Himanshu Katara (INC)	4th - Khaim Karan Singh Touli (IND)	5th - Ajay Katara (IND)	NOTA	Other	Total Votes Secured
36	115	32	338	109	3	4	13	614
37	115	21	249	15	6	1	3	410
38	654	14	36	27	5	1	8	745
39	393	149	73	173	17	6	22	833
40	40	263	145	352	25	5	25	855
41	61	112	201	289	4	2	35	704
42	216	196	44	80	10	5	21	572
43	39	146	236	169	20	2	15	627
44	106	139	74	81	39	17	19	475
45	13	131	199	416	44	7	20	830
46	443	59	31	199	18	2	13	765
47	179	158	135	27	119	6	53	677
48	88	286	37	71	64	2	33	581
49	183	10	400	1	41	2	17	654
50	58	207	577	39	24	11	12	928
51	7	230	509	16	119	14	6	901
52	24	259	424	21	118	8	12	866
53	43	200	412	20	53	4	16	748
54	17	168	380	10	261	1	32	869
55	103	193	325	11	86	6	24	748
56	9	95	562	5	292	1	15	979
57	9	167	373	8	421	7	23	1008
58	620	32	239	3	26	3	15	938
59	321	114	241	6	64	5	28	779
60	102	260	405	37	117	9	43	973
61	106	121	420	15	97	5	19	783
62	102	99	583	35	24	5	12	860
63	105	117	142	233	24	1	58	680
64	467	97	57	89	9	11	59	789
65	233	189	50	136	28	2	37	675
66	175	121	38	78	10	2	33	457
67	83	103	107	208	34	0	10	545
68	44	81	77	225	22	1	20	470
69	97	170	49	264	18	2	25	625
70	213	158	18	37	11	2	5	444

Contd....

Polling Station Level Election Results

Winner, Runner-up and 3rd Party Position & Winning Margin According to Polling Stations in Nadbai Assembly in Assembly Election (AE) under Bharatpur Parliamentary Constituency in Rajasthan (2018)

Polling Station Number	Winner Party	Winner Votes (%)	Runner-up Party	Runner-up Votes (%)	Winning Margin Votes (%)	Third Party	Third Party Votes (%)	Other Votes (%)
71	BJP	224 (62.57)	IND (KKST)	39 (10.89)	185 (51.68)	INC	37 (10.34)	58 (16.2)
72	IND (KKST)	196 (37.4)	BJP	159 (30.34)	37 (7.06)	INC	123 (23.47)	46 (8.78)
73	BJP	243 (56.12)	IND (KKST)	80 (18.48)	163 (37.64)	INC	58 (13.39)	52 (12.01)
74	BSP	229 (45.71)	BJP	219 (43.71)	10 (2)	INC	27 (5.39)	26 (5.19)
75	INC	236 (55.27)	BSP	116 (27.17)	120 (28.1)	IND (KKST)	35 (8.2)	40 (9.37)
76	BJP	302 (42.6)	IND (KKST)	252 (35.54)	50 (7.06)	BSP	88 (12.41)	67 (9.45)
77	IND (KKST)	234 (34.87)	BSP	213 (31.74)	21 (3.13)	BJP	135 (20.12)	89 (13.26)
78	BSP	216 (31.76)	INC	162 (23.82)	54 (7.94)	BJP	156 (22.94)	146 (21.47)
79	BJP	361 (51.87)	IND (KKST)	183 (26.29)	178 (25.58)	INC	66 (9.48)	86 (12.36)
80	IND (KKST)	198 (31.58)	INC	191 (30.46)	7 (1.12)	BJP	140 (22.33)	98 (15.63)
81	IND (KKST)	286 (50.18)	BJP	186 (32.63)	100 (17.55)	INC	58 (10.18)	40 (7.02)
82	BSP	262 (39.52)	IND (KKST)	227 (34.24)	35 (5.28)	BJP	112 (16.89)	62 (9.35)
83	IND (KKST)	391 (51.58)	BJP	308 (40.63)	83 (10.95)	INC	23 (3.03)	36 (4.75)
84	IND (KKST)	250 (31.09)	BSP	246 (30.6)	4 (0.49)	INC	137 (17.04)	171 (21.27)
85	IND (KKST)	400 (51.35)	BJP	194 (24.9)	206 (26.45)	INC	145 (18.61)	40 (5.13)
86	INC	366 (44.53)	BSP	188 (22.87)	178 (21.66)	IND (KKST)	175 (21.29)	93 (11.31)
87	BJP	337 (58)	IND (KKST)	124 (21.34)	213 (36.66)	INC	41 (7.06)	79 (13.6)
88	BSP	235 (36.49)	BJP	169 (26.24)	66 (10.25)	INC	118 (18.32)	122 (18.94)
89	INC	122 (28.91)	IND (KKST)	101 (23.93)	21 (4.98)	BJP	93 (22.04)	106 (25.12)
90	BJP	318 (37.86)	INC	285 (33.93)	33 (3.93)	BSP	186 (22.14)	51 (6.07)
91	BSP	360 (56.87)	INC	158 (24.96)	202 (31.91)	BJP	50 (7.9)	65 (10.27)
92	BSP	406 (56.62)	INC	204 (28.45)	202 (28.17)	IND (AK)	50 (6.97)	57 (7.95)
93	BSP	216 (44.91)	INC	169 (35.14)	47 (9.77)	IND (AK)	55 (11.43)	41 (8.52)
94	BSP	206 (33.61)	BJP	185 (30.18)	21 (3.43)	INC	152 (24.8)	70 (11.42)
95	BJP	247 (36.32)	INC	171 (25.15)	76 (11.17)	BSP	117 (17.21)	145 (21.32)
96	BSP	248 (37.46)	IND (KKST)	176 (26.59)	72 (10.87)	BJP	158 (23.87)	80 (12.08)
97	BJP	356 (56.69)	INC	104 (16.56)	252 (40.13)	IND (KKST)	96 (15.29)	72 (11.46)
98	INC	168 (29.63)	BSP	161 (28.4)	7 (1.23)	BJP	139 (24.51)	99 (17.46)
99	BJP	283 (38.82)	IND (KKST)	246 (33.74)	37 (5.08)	BSP	77 (10.56)	123 (16.87)
100	IND (KKST)	519 (67.84)	BJP	128 (16.73)	391 (51.11)	INC	77 (10.07)	41 (5.36)
101	IND (KKST)	454 (54.5)	BSP	216 (25.93)	238 (28.57)	BJP	67 (8.04)	96 (11.52)
102	IND (KKST)	255 (48.39)	BJP	90 (17.08)	165 (31.31)	BSP	82 (15.56)	100 (18.98)
103	IND (KKST)	408 (59.04)	BSP	121 (17.51)	287 (41.53)	BJP	91 (13.17)	71 (10.27)
104	IND (KKST)	273 (36.45)	BSP	239 (31.91)	34 (4.54)	INC	113 (15.09)	124 (16.56)
105	IND (KKST)	442 (61.9)	BJP	178 (24.93)	264 (36.97)	BSP	42 (5.88)	52 (7.28)

Contd....

Socio-Economic Amenities - Rural

Access to Education Facilities

Particulars	Number of Village (% of Population)				
	Available	Not Available	If Not Available (Distance of Nearest Facility)		
			A	B	C
Govt. Primary School	200 (95)	59 (5)	11 (0)	0 (0)	0 (0)
Private Primary School	125 (71)	134 (29)	43 (4)	5 (0)	0 (0)
Govt. Middle School	124 (77)	135 (23)	70 (10)	3 (0)	0 (0)
Private Middle School	111 (65)	148 (35)	24 (4)	7 (1)	2 (0)
Govt. Secondary School	84 (61)	175 (39)	132 (28)	13 (2)	2 (0)
Private Secondary School	58 (42)	201 (58)	8 (2)	10 (2)	1 (0)
Govt. Senior Secondary School	20 (21)	239 (79)	121 (36)	84 (28)	6 (2)
Private Senior Secondary School	21 (15)	238 (85)	6 (2)	3 (1)	3 (1)
Govt. Arts and Science Degree College	0 (0)	259 (100)	4 (2)	25 (8)	108 (35)
Private Arts and Science Degree College	1 (2)	258 (98)	32 (10)	58 (26)	31 (15)
Govt. Engineering College	0 (0)	259 (100)	0 (0)	0 (0)	1 (0)
Private Engineering College	0 (0)	259 (100)	2 (1)	19 (6)	237 (93)
Govt. Medicine College	0 (0)	259 (100)	0 (0)	12 (3)	201 (83)
Private Medicine College	1 (0)	258 (100)	0 (0)	4 (1)	41 (13)
Govt. Management Institute	0 (0)	259 (100)	0 (0)	8 (3)	171 (70)
Private Management Institute	0 (0)	259 (100)	0 (0)	15 (3)	65 (23)
Govt. Polytechnic	0 (0)	259 (100)	0 (0)	16 (4)	231 (91)
Private Polytechnic	0 (0)	259 (100)	0 (0)	0 (0)	12 (4)
Govt. Vocational Training School/ITI	0 (0)	259 (100)	5 (1)	29 (11)	81 (29)
Private Vocational Training School/ITI	1 (1)	258 (99)	37 (13)	56 (24)	50 (21)
Govt. Non Formal Training Centre	0 (0)	259 (100)	13 (5)	30 (11)	120 (43)
Private Non Formal Training Centre	0 (0)	259 (100)	4 (0)	35 (16)	57 (24)
Govt. School For Disabled	0 (0)	259 (100)	0 (0)	0 (0)	93 (43)
Private School For Disabled	0 (0)	259 (100)	0 (0)	16 (4)	150 (53)
Government Others	0 (0)	259 (100)	0 (0)	0 (0)	0 (0)
Private Others	0 (0)	259 (100)	0 (0)	0 (0)	0 (0)

Note : Distance A : Less than 5 km; B : Between 5-10 km; C : 10+ km.; Source : Data Analysis is based on 2011 Census.

DISCLAIMER

The Terms of Use and Disclaimer of Datanet India Private Limited (hereinafter referred to as "Datanet") for use of this analysis report of **Nadbai Assembly Constituency (Nadbai Vidhan Sabha) :-**

1. **Assembly Factbook™** is a Registered Trade Mark owned by Datanet.
2. All the maps are sketched and graphical representation only and have not been drawn to the scale and also not to represent the actual geographical area or boundary of the unit.
3. The data for the aforesaid analysis is based on authentic sources and has been culled from the various publications of Census, CSO and NSSO for district and block level data, various central and state government departments, Central & State Elections Commissions and the concerned Returning Officers' releases, Electoral Rolls, Election results and allied publications, internal assessment, surveys, estimates and analysis. Therefore, certain adjustment of data at micro level may have been done to arrive closer to the macro data.
4. Data have been provided on an "As Is" and "As AVAILABLE" basis
5. The colours shown in the maps or diagram and charts of a particular party, alliance or AC are indicative and do not represent them.
6. This publication which includes maps, sheets, graphs and data would be the property under copyright of Datanet only. The user may use these for its internal study, analysis and research purposes. It's public display, re-selling or any commercial uses by the user are not allowed.
7. Datanet has taken due care and caution in compilation and processing of data and allied information, but does not guarantee the accuracy, adequacy or completeness of any information/analysis and will be not responsible for any errors or omissions or for the results obtained from the use of such information/analysis.
8. All the contents for the publication have been culled from various authentic sources and Datanet reasonably believes such sources to be reliable, but does not make any representations, express or implied as to the accuracy or fitness of use of such information. The information or contents of the information/analysis do not constitute advice and should not be relied upon in making (or refraining from making) any decision. Any reliance placed upon the information provided by Datanet is the sole responsibility and strictly at the user's risk.
9. In no event will Datanet be liable for any damages (including, without limitation, damages for loss of business projects, or loss of profits) arising in contract, tort or otherwise from the use of or inability to use any of its contents, or from any action taken (or refrained from being taken) as a result of using the analysis or any of its contents. Datanet its directors, owners, editors, officials, employees, distributor and agents or any associate will not be liable for any errors in the information contained or any consequences arising from the use of the contents of the provided information/analysis.
10. If any provision of these terms and conditions is held invalid or illegal or unenforceable for any reason by any court of competent jurisdiction, such provision shall be severed and the remainder of provisions of the terms and conditions shall continue in full force and effect as if the Term of Use had been executed with the invalid, illegal or unenforceable provision eliminated.
11. If there are any discrepancies in the information provided, please bring it to attention of Datanet for suitable rectification measures.

Buy Online This Complete Book At
Datanet India eBooks Store

www.indiastatpublications.com

or go directly at

[http://www.indiastatpublications.com/
Assembly_factbook/Rajasthan/Bharatpur/ Nadbai](http://www.indiastatpublications.com/Assembly_factbook/Rajasthan/Bharatpur/Nadbai)

 **india**stat**elections**

ISBN : 978-93-87293-41-0

