



Rajasthan

# Assembly Factbook™

Bhadra Assembly Constituency



Key Electoral Data of Bhadra  
Assembly Constituency (Vidhan Sabha)

Rajasthan

# Assembly Factbook™

Bhadra Assembly Constituency



Bhadra Vidhan Sabha

## **Editor & Director**

Dr. R.K. Thukral

## **Research Editor**

Dr. Shafeeq Rahman

## **Compiled, Researched and Published by Datanet India Pvt. Ltd.**

D-100, 1st Floor,

Okhla Industrial Area, Phase-I,  
New Delhi- 110020.

Ph.: 91-11- 43580781-84

Email : support@indiastatpublications.com

Website : www.indiastatelections.com

## **Online Book Store :**

www.indiastatpublications.com

**Report No. :** AFB/RJ-011-0123

**ISBN :** 978-93-87267-43-5

**First Edition :** January, 2018

**Sixth Updated Edition :** January, 2023

**Price :** Rs. 11500/-

US\$ 310

**© Datanet India Pvt. Ltd.**

All rights reserved. No part of this book may be reproduced, stored in a retrieval system or transmitted in any form or by any means, mechanical photocopying, photographing, scanning, recording or otherwise without the prior written permission of the publisher. Please refer to Disclaimer at page no. 217 for the use of this publication.

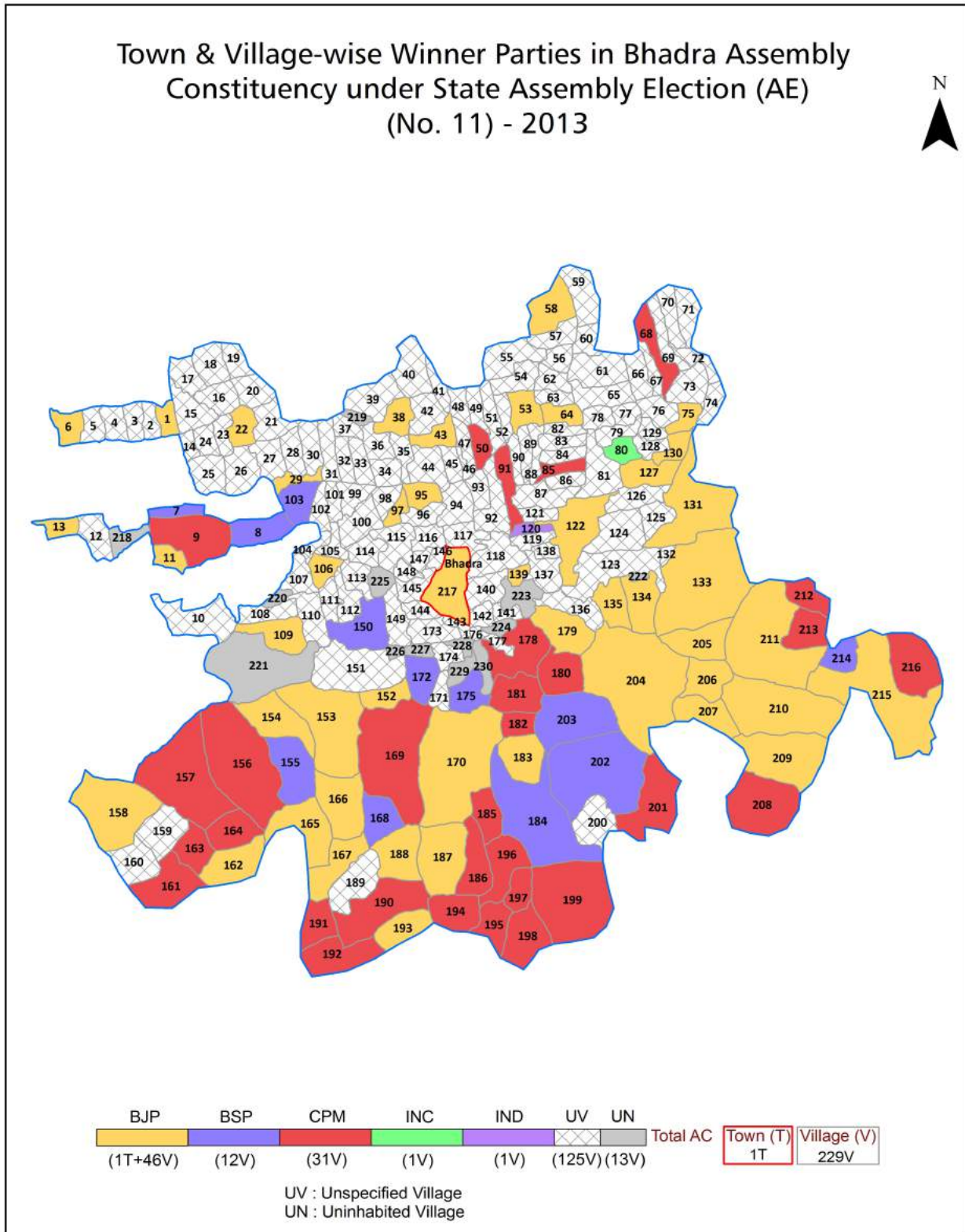
Printed in India

## Contents

No.	Particulars	Page No.
	<b>Introduction</b>	
1	Assembly Constituency - (Vidhan Sabha) at a Glance   Features of Assembly as per Delimitation Commission of India (2008)	1-2
	<b>Location and Political Maps</b>	
2	Location Map   Boundaries of Assembly Constituency - (Vidhan Sabha) in District   Boundaries of Assembly Constituency under Parliamentary Constituency - (Lok Sabha)   Town & Village-wise Winner Parties- 2019, 2018, 2014, 2013, 2009 and 2008	3-11
	<b>Administrative Setup (2011)</b>	
3	District   Sub-district   Towns   Villages   Inhabited Villages   Uninhabited Villages   Village Panchayat   Intermediate Panchayat	12-23
	<b>Demographics (2011)</b>	
4	Population   Households   Rural/Urban Population   Towns and Villages by Population Size   Sex Ratio (Total & 0-6 Years)   Religious Population   Social Population   Literacy Rate	24-25
	<b>Electoral Features</b>	
5	Important Dates of Last Elections Held   Electors by Gender   Service Electors   Voters   Voters Turnout   Polling Stations & Average Number of Electors per Polling Station   Electors by Age Group   Present Elected Representatives	26-31
	<b>Historical Summary Election Results</b>	
6	Vote Share of Major Parties   Winning Margin (Number & Percentage)   Polarity of Parties   Summary Result of Assembly Segment of Parliamentary Elections 2019, 2014, 2009, 2004 and 1999   Summary Result of Assembly Elections 2018, 2013, 2008, 2003, 1998, 1993, 1990, 1985, 1980, 1977, 1972, 1967 and 1952	32-53
	<b>Polling Station Level Election Results</b>	
7	Name and Number of Polling Station 2019, 2018, 2014, 2013, 2009 and 2008   Polling Station-wise Electors, Voters & Voters Turnout 2019, 2018, 2014, 2013, 2009 and 2008   Polling Station wise Elections Results 2019, 2018, 2014, 2013, 2009 and 2008	54-197
	<b>Share of Assembly Constituency</b>	
8	Share of Assembly Constituency - (Vidhan Sabha) in State, District and Parliamentary Constituency - (Lok Sabha)	198
	<b>Socio-Economic Amenities (2011)</b>	
9	Access to Administrative Units   Agricultural, Manufacturing and Industrial Commodities   Demographic Indicators   Education   Health & Manpower   Drinking Water Supply   Sanitation   Entertainment and Recreations Infrastructure   Power   Food Allocation Distribution and Marketing of Agriculture Commodities Infrastructure   Transport and Road Infrastructure   Communication   Banking and Financial Services   Land Use   Irrigation Source	200-214
10	<b>Abbreviation &amp; Sources</b>	215-216
11	<b>Disclaimer</b>	217



Location & Political Map



## Administrative Setup

### List of Village Panchayat & Intermediate Panchayat (Block) Name - 2011

Village Name	Village Panchayat Name	Intermediate Panchayat Name
1 Ams	Biran	BHADRA
1 Barani	Netharana	BHADRA
1 Bbm	Sahuwala	BHADRA
1 Bhd	Bhojasar	BHADRA
1 Bhp	Bhojasar	BHADRA
1 Brw	Netharana	BHADRA
1 Chn	Chhanibari	BHADRA
1 Dpn	Khachawana	BHADRA
1 Ggm	Bharwana	BHADRA
1 Jgw	Janana	BHADRA
1 Jsl	Jhansal	BHADRA
1 Krp	Karanpura	BHADRA
1 Mrn	Janana	BHADRA
1 Msr	Bhojasar	BHADRA
1 Ntr	Khachawana	BHADRA
1 Sdr	Malkhera (1Sdr)	BHADRA
10 Ams	Ninan	BHADRA
10 Barani	Ramgadhia	BHADRA
10 Jgw	Ramgadhia	BHADRA
10 Jsl	Sagara (8Jsl)	BHADRA
10 Msr	Karanpura	BHADRA
10 Ntr	Netharana	BHADRA
10 Sdr	Chiriyagandhi (6Sdr)	BHADRA
11 Ams	Ninan	BHADRA
11 Barani	Ujjalwas	NOHAR
11 Bhd	Dobhi	BHADRA
11 Jgw	Jogiwala	BHADRA
11 Msr	Munsari	BHADRA
11 Ntr-A	Barwali	NOHAR

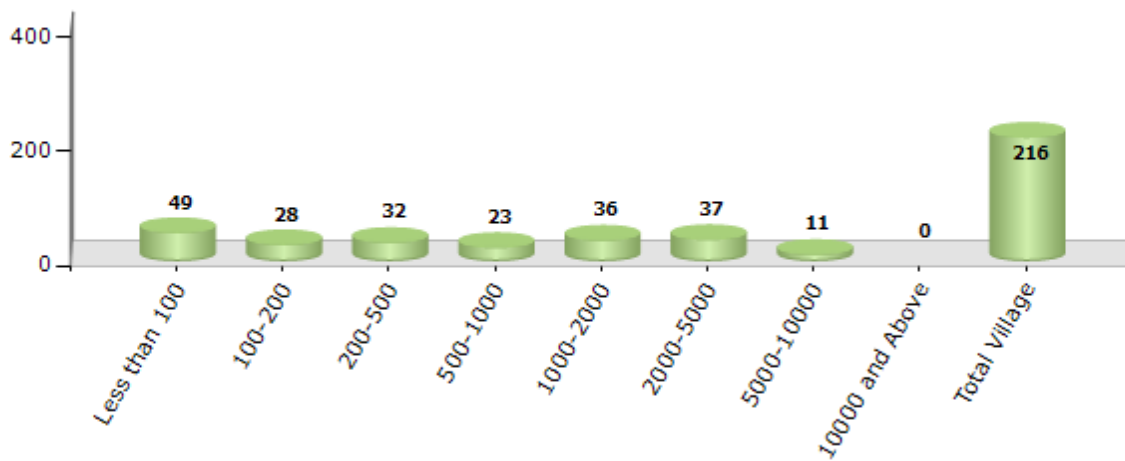
Contd....

Demographic

Number of Villages by Population Size - 2011

Less than 100	100-200	200-500	500-1000	1000-2000	2000-5000	5000-10000	10000 and Above	Total Village
49	28	32	23	36	37	11	0	216

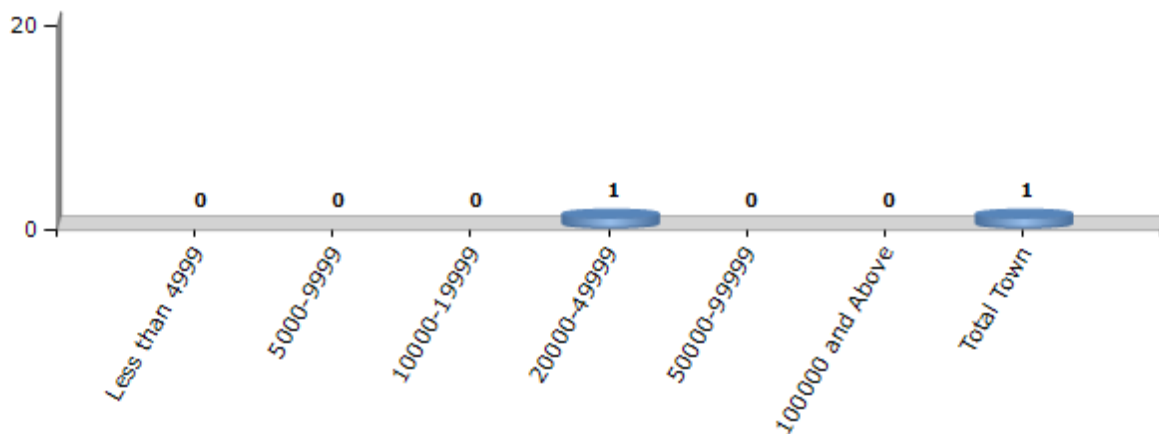
Number of Villages by Population Size - 2011



Number of Towns by Population Size - 2011

Less than 4999	5000-9999	10000-19999	20000-49999	50000-99999	100000 and Above	Total Town
0	0	0	1	0	0	1

Number of Towns by Population Size - 2011

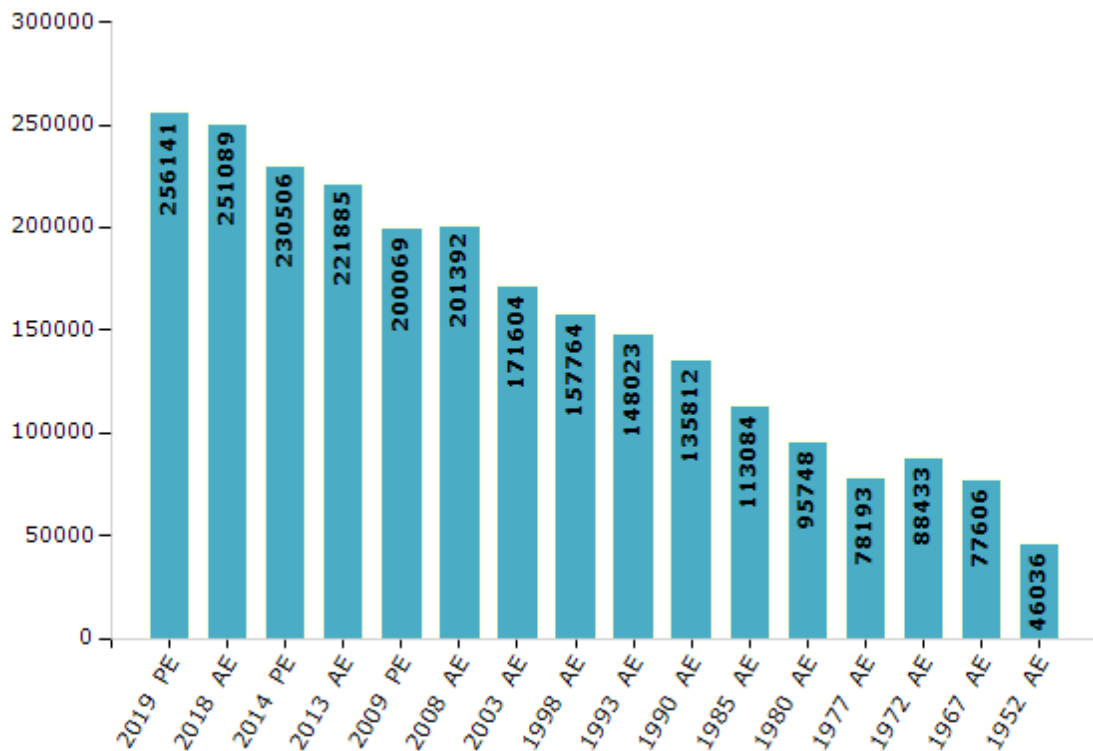


**Electoral Features**

**Electors by Male & Female**

Year	Male	Female	Others	Total	Year	Male	Female	Others	Total
2019 PE	135366	120775	0	256141	1993 AE	81721	66302	-	148023
2018 AE	132622	118467	0	251089	1990 AE	74791	61021	-	135812
2014 PE	122825	107681	0	230506	1985 AE	61103	51981	-	113084
2013 AE	118084	103801	0	221885	1980 AE	51612	44136	-	95748
2009 PE	107869	92200	-	200069	1977 AE	41823	36370	-	78193
2008 AE	108192	93200	-	201392	1972 AE	46833	41600	-	88433
2004 PE	-	-	-	-	1967 AE	-	-	-	77606
2003 AE	92344	79260	-	171604	1962 AE	-	-	-	-
1999 PE	-	-	-	-	1957 AE	-	-	-	-
1998 AE	86320	71444	-	157764	1952 AE	-	-	-	46036

Number of Electors



**Note :** AE : Assembly Election, PE : Assembly Segment of Parliamentary Election



## Historical Summary Election Results

### Summary Result of Assembly Election - 2013

Candidate Name	Party	Votes	Votes %
Sanjeev Kumar	BJP	65040	35.39
Balwan Singh Poonia	CPM	38552	20.98
Sukhdev Singh Shekhawat	BSP	33666	18.32
Hazy Daud	IND	16720	9.1
Jaideep	INC	11680	6.36
Sandeep	IND	5653	3.08
Sarita Choudhary	IND	3666	1.99
Surya Prakash	IND	1668	0.91
Satavir Dhayal	NUZP	904	0.49
Liluram	IND	848	0.46
Gyan Singh	IND	835	0.45
Satveer Singh	NPEP	676	0.37
Partap Singh	RLD	626	0.34
Rampal	BNNP	601	0.33
Bhan Singh	BHSMP	582	0.32
Pradeep Kumar	JGP	421	0.23
Sher Singh	BHBP	284	0.15
Masud	NLP	255	0.14
Vijender Singh	RJVP	212	0.12
	NOTA	882	0.48

## Polling Station Level Election Results

### Number and Name of Polling Stations (PS) (2018)

Number of Polling Stations	Name of Polling Stations	Number of Polling Stations	Name of Polling Stations
1	Government Primary School Parlika	22	Government Higher Secondary School Ujjalwas Right Side
2	Government Upper Primary School 19 NTR Parlika Right Side	23	Government Higher Secondary School Dhilki Jatan Left Side
3	Government Girl's Upper Primary School Parlika Left Side	24	Government Higher Secondary School Dhilki Jatan Right Side
4	Government Girl's Upper Primary School Parlika Right Side	25	Government Higher Secondary School Dhilki Jatan (Girl's Building)
5	Government Higher Secondary School Parlika Left Side	26	Government Higher Secondary School Gogameri Left Side
6	Government Higher Secondary School Parlika Right Side	27	Government Higher Secondary School Gogameri Middle Side
7	Government Higher Secondary School Barwali Left Side	28	Government Higher Secondary School Gogameri Right Side
8	Government Higher Secondary School Barwali Middle Side	29	Government Primary School Gorkhteela Gogameri
9	Government Higher Secondary School Barwali Right Side	30	Government Higher Secondary School Nethrana Left Side
10	Government Girl's Upper Primary School Barwali	31	Government Higher Secondary School Nethrana Middle Side
11	Government Higher Secondary School Ramgarh Left Side (Elementary Department)	32	Government Higher Secondary School Nethrana Right Side
12	Government Higher Secondary School Ramgarh Right Side (Elementary Department)	33	Government Higher Secondary School Nethrana Left Side (Elementary Building)
13	Government Girl's Upper Primary School Ramgarh Left Side	34	Government Higher Secondary School Nethrana Middle Side (Elementary Building)
14	Government Girl's Upper Primary School Ramgarh Right Side	35	Government Higher Secondary School Nethrana Right Side (Elementary Building)
15	Government Higher Secondary School Ramgarh Left Side	36	Government Girl's Secondary School Nethrana
16	Government Higher Secondary School Ramgarh Right Side	37	Government Higher Secondary School Khachwana Left Side
17	Government Higher Secondary School Deeplana Left Side	38	Government Higher Secondary School Khachwana Middle Side
18	Government Higher Secondary School Deeplana Middle Side	39	Government Higher Secondary School Khachwana Right Side
19	Government Higher Secondary School Deeplana Right Side	40	Government Secondary School Beer Bhadra
20	Government Higher Secondary School Deeplana (Elementary Department)	41	Government Secondary School Chiriya Gandhi Left Side
21	Government Higher Secondary School Ujjalwas Left Side	42	Government Secondary School Chiriya Gandhi Right Side

Contd....

**Polling Station Level Election Results**

**Polling Station-wise Votes Secured by Overall Top Five Parties in Bhadra Assembly in Assembly Election (AE) under Churu Parliamentary Constituency in Rajasthan (2018)**

Number of Polling Station	Winner - Balwan Poonia (CPM)	Runner-up - Sanjeev Kumar (BJP)	3rd - Dr. Suresh Choudhari (INC)	4th - Roop Nath (BSP)	5th - Prem Singh Poonia (IND)	NOTA	Other	Total Votes Secured
36	478	89	156	216	8	15	27	989
37	343	220	73	224	0	7	10	877
38	321	285	46	113	0	10	21	796
39	369	195	116	225	1	11	22	939
40	166	213	219	34	1	3	6	642
41	400	306	188	6	0	8	23	931
42	387	355	98	47	3	17	19	926
43	285	250	55	14	0	11	16	631
44	244	316	23	11	0	2	8	604
45	324	186	38	28	1	10	10	597
46	286	519	64	16	1	27	27	940
47	367	549	12	16	7	20	16	987
48	253	473	154	20	0	12	14	926
49	295	464	75	13	0	15	26	888
50	285	537	56	12	2	29	26	947
51	597	238	40	55	1	10	9	950
52	558	239	67	42	1	6	5	918
53	550	358	76	16	6	6	13	1025
54	455	262	175	48	5	10	30	985
55	453	233	258	18	5	12	17	996
56	318	131	34	19	1	8	22	533
57	267	260	110	12	1	10	22	682
58	341	235	52	5	0	11	10	654
59	392	203	98	23	0	5	12	733
60	311	393	40	21	11	12	205	993
61	427	339	73	16	4	13	61	933
62	494	271	54	23	3	12	101	958
63	410	227	39	22	4	14	7	723
64	466	146	27	33	2	9	6	689
65	436	149	61	14	3	16	7	686
66	218	100	29	17	0	3	3	370
67	473	326	55	32	1	10	17	914
68	346	259	101	97	2	3	12	820
69	385	316	98	146	0	16	25	986
70	468	235	115	51	0	12	29	910

Contd....

## Polling Station Level Election Results

**Winner, Runner-up and 3rd Party Position & Winning Margin According to Polling Stations in Bhadra Assembly in Assembly Election (AE) under Churu Parliamentary Constituency in Rajasthan (2018)**

Polling Station Number	Winner Party	Winner Votes (%)	Runner-up Party	Runner-up Votes (%)	Winning Margin Votes (%)	Third Party	Third Party Votes (%)	Other Votes (%)
71	BJP	256 (40.76)	CPM	179 (28.5)	77 (12.26)	INC	136 (21.66)	57 (9.08)
72	CPM	179 (35.17)	BJP	178 (34.97)	1 (0.2)	INC	135 (26.52)	17 (3.34)
73	INC	324 (34.99)	BJP	267 (28.83)	57 (6.16)	CPM	255 (27.54)	80 (8.64)
74	CPM	187 (38.88)	INC	151 (31.39)	36 (7.49)	BJP	114 (23.7)	29 (6.03)
75	CPM	308 (42.84)	BJP	186 (25.87)	122 (16.97)	INC	120 (16.69)	105 (14.6)
76	CPM	265 (31.77)	BJP	239 (28.66)	26 (3.11)	INC	176 (21.1)	154 (18.47)
77	CPM	335 (41.51)	BJP	174 (21.56)	161 (19.95)	BSP	165 (20.45)	133 (16.48)
78	CPM	362 (45.14)	BJP	251 (31.3)	111 (13.84)	INC	98 (12.22)	91 (11.35)
79	CPM	325 (37.79)	BJP	295 (34.3)	30 (3.49)	INC	164 (19.07)	76 (8.84)
80	BSP	261 (30.67)	CPM	208 (24.44)	53 (6.23)	INC	174 (20.45)	208 (24.44)
81	CPM	379 (42.39)	BSP	206 (23.04)	173 (19.35)	BJP	167 (18.68)	142 (15.88)
82	CPM	512 (55.29)	BJP	226 (24.41)	286 (30.88)	INC	125 (13.5)	63 (6.8)
83	CPM	604 (65.44)	BJP	152 (16.47)	452 (48.97)	INC	119 (12.89)	48 (5.2)
84	CPM	562 (57)	BJP	276 (27.99)	286 (29.01)	INC	87 (8.82)	61 (6.19)
85	CPM	570 (59.94)	BJP	216 (22.71)	354 (37.23)	INC	94 (9.88)	71 (7.47)
86	CPM	355 (63.39)	BJP	136 (24.29)	219 (39.1)	INC	33 (5.89)	36 (6.43)
87	CPM	387 (66.96)	BJP	119 (20.59)	268 (46.37)	INC	32 (5.54)	40 (6.92)
88	CPM	300 (54.74)	INC	139 (25.36)	161 (29.38)	BJP	97 (17.7)	12 (2.19)
89	CPM	424 (57.84)	BJP	147 (20.05)	277 (37.79)	INC	122 (16.64)	40 (5.46)
90	CPM	545 (73.85)	BJP	143 (19.38)	402 (54.47)	INC	22 (2.98)	28 (3.79)
91	BJP	364 (46.85)	CPM	358 (46.07)	6 (0.78)	INC	24 (3.09)	31 (3.99)
92	CPM	371 (50.27)	BJP	327 (44.31)	44 (5.96)	BSP	18 (2.44)	22 (2.98)
93	CPM	431 (50.95)	BJP	283 (33.45)	148 (17.5)	INC	81 (9.57)	51 (6.03)
94	BJP	311 (54.56)	CPM	103 (18.07)	208 (36.49)	INC	64 (11.23)	92 (16.14)
95	CPM	311 (38.68)	BJP	211 (26.24)	100 (12.44)	BSP	144 (17.91)	138 (17.16)
96	CPM	270 (30.58)	BJP	267 (30.24)	3 (0.34)	INC	184 (20.84)	162 (18.35)
97	CPM	359 (41.45)	BSP	193 (22.29)	166 (19.16)	BJP	186 (21.48)	128 (14.78)
98	CPM	308 (34.41)	BJP	228 (25.47)	80 (8.94)	BSP	204 (22.79)	155 (17.32)
99	BJP	260 (39.45)	CPM	244 (37.03)	16 (2.42)	BSP	81 (12.29)	74 (11.23)
100	CPM	419 (45.15)	BSP	222 (23.92)	197 (21.23)	BJP	199 (21.44)	88 (9.48)
101	CPM	436 (46.24)	BJP	294 (31.18)	142 (15.06)	INC	127 (13.47)	86 (9.12)
102	CPM	566 (60.21)	BJP	205 (21.81)	361 (38.4)	INC	111 (11.81)	58 (6.17)
103	CPM	519 (53.4)	INC	171 (17.59)	348 (35.81)	BJP	139 (14.3)	143 (14.71)
104	CPM	446 (51.56)	INC	215 (24.86)	231 (26.7)	BJP	172 (19.88)	32 (3.7)
105	CPM	536 (55.43)	BJP	231 (23.89)	305 (31.54)	INC	142 (14.68)	58 (6)

Contd....

**Socio-Economic Amenities - Rural**

**Access to Education Facilities**

Particulars	Number of Village (% of Population)				
	Available	Not Available	If Not Available (Distance of Nearest Facility)		
			A	B	C
Govt. Primary School	107 (94)	109 (6)	72 (3)	1 (0)	0 (0)
Private Primary School	89 (85)	127 (15)	26 (2)	8 (1)	2 (0)
Govt. Middle School	83 (86)	133 (14)	87 (5)	2 (0)	1 (0)
Private Middle School	77 (78)	139 (22)	14 (2)	8 (1)	5 (1)
Govt. Secondary School	54 (73)	162 (27)	108 (15)	26 (5)	4 (1)
Private Secondary School	42 (58)	174 (42)	8 (2)	3 (1)	6 (1)
Govt. Senior Secondary School	26 (47)	190 (53)	67 (11)	61 (21)	23 (8)
Private Senior Secondary School	21 (31)	195 (69)	21 (5)	5 (1)	3 (0)
Govt. Arts and Science Degree College	0 (0)	216 (100)	1 (0)	0 (0)	10 (7)
Private Arts and Science Degree College	4 (5)	212 (95)	14 (3)	47 (17)	140 (68)
Govt. Engineering College	0 (0)	216 (100)	0 (0)	0 (0)	6 (2)
Private Engineering College	1 (0)	215 (100)	2 (1)	0 (0)	207 (98)
Govt. Medicine College	0 (0)	216 (100)	0 (0)	0 (0)	88 (43)
Private Medicine College	0 (0)	216 (100)	0 (0)	0 (0)	11 (6)
Govt. Management Institute	0 (0)	216 (100)	0 (0)	0 (0)	11 (8)
Private Management Institute	0 (0)	216 (100)	2 (1)	2 (2)	201 (90)
Govt. Polytechnic	0 (0)	216 (100)	0 (0)	0 (0)	23 (9)
Private Polytechnic	1 (0)	215 (100)	0 (0)	0 (0)	192 (91)
Govt. Vocational Training School/ITI	0 (0)	216 (100)	0 (0)	1 (0)	11 (7)
Private Vocational Training School/ITI	2 (0)	214 (100)	13 (3)	25 (8)	163 (83)
Govt. Non Formal Training Centre	0 (0)	216 (100)	5 (1)	11 (4)	88 (36)
Private Non Formal Training Centre	0 (0)	216 (100)	9 (2)	13 (4)	90 (54)
Govt. School For Disabled	0 (0)	216 (100)	0 (0)	0 (0)	4 (3)
Private School For Disabled	0 (0)	216 (100)	0 (0)	0 (0)	212 (97)
Government Others	0 (0)	216 (100)	0 (0)	0 (0)	0 (0)
Private Others	0 (0)	216 (100)	0 (0)	0 (0)	0 (0)

Note : Distance A : Less than 5 km; B : Between 5-10 km; C : 10+ km.; Source : Data Analysis is based on 2011 Census.

## DISCLAIMER

The Terms of Use and Disclaimer of Datanet India Private Limited (hereinafter referred to as "Datanet") for use of this analysis report of **Bhadra Assembly Constituency (Bhadra Vidhan Sabha)** :-

1. **Assembly Factbook™** is a Registered Trade Mark owned by Datanet.
2. All the maps are sketched and graphical representation only and have not been drawn to the scale and also not to represent the actual geographical area or boundary of the unit.
3. The data for the aforesaid analysis is based on authentic sources and has been culled from the various publications of Census, CSO and NSSO for district and block level data, various central and state government departments, Central & State Elections Commissions and the concerned Returning Officers' releases, Electoral Rolls, Election results and allied publications, internal assessment, surveys, estimates and analysis. Therefore, certain adjustment of data at micro level may have been done to arrive closer to the macro data.
4. Data have been provided on an "As Is" and "As AVAILABLE" basis
5. The colours shown in the maps or diagram and charts of a particular party, alliance or AC are indicative and do not represent them.
6. This publication which includes maps, sheets, graphs and data would be the property under copyright of Datanet only. The user may use these for its internal study, analysis and research purposes. It's public display, re-selling or any commercial uses by the user are not allowed.
7. Datanet has taken due care and caution in compilation and processing of data and allied information, but does not guarantee the accuracy, adequacy or completeness of any information/analysis and will be not responsible for any errors or omissions or for the results obtained from the use of such information/analysis.
8. All the contents for the publication have been culled from various authentic sources and Datanet reasonably believes such sources to be reliable, but does not make any representations, express or implied as to the accuracy or fitness of use of such information. The information or contents of the information/analysis do not constitute advice and should not be relied upon in making (or refraining from making) any decision. Any reliance placed upon the information provided by Datanet is the sole responsibility and strictly at the user's risk.
9. In no event will Datanet be liable for any damages (including, without limitation, damages for loss of business projects, or loss of profits) arising in contract, tort or otherwise from the use of or inability to use any of its contents, or from any action taken (or refrained from being taken) as a result of using the analysis or any of its contents. Datanet its directors, owners, editors, officials, employees, distributor and agents or any associate will not be liable for any errors in the information contained or any consequences arising from the use of the contents of the provided information/analysis.
10. If any provision of these terms and conditions is held invalid or illegal or unenforceable for any reason by any court of competent jurisdiction, such provision shall be severed and the remainder of provisions of the terms and conditions shall continue in full force and effect as if the Term of Use had been executed with the invalid, illegal or unenforceable provision eliminated.
11. If there are any discrepancies in the information provided, please bring it to attention of Datanet for suitable rectification measures.



Buy Online This Complete Book At  
**Datanet India eBooks Store**

[www.indiastatpublications.com](http://www.indiastatpublications.com)

or go directly at

[http://www.indiastatpublications.com/  
Assembly\\_factbook/Rajasthan/Churu/ Bhadra](http://www.indiastatpublications.com/Assembly_factbook/Rajasthan/Churu/Bhadra)

 **india**stat**elections**

ISBN : 978-93-87267-43-5

