



West Bengal

Assembly Factbook™

Panchla Assembly Constituency



Key Electoral Data of Panchla
Assembly Constituency (Vidhan Sabha)

West Bengal
Assembly FactbookTM
Panchla Assembly Constituency



Panchla Vidhan Sabha

Editor & Director

Dr. R.K. Thukral

Research Editor

Dr. Shafeeq Rahman

Compiled, Researched and Published by Datanet India Pvt. Ltd.

D-100, 1st Floor,

Okhla Industrial Area, Phase-I,
New Delhi- 110020.

Ph.: 91-11- 43580781-84

Email : support@indiastatpublications.com

Website : www.indiastatelections.com

Online Book Store :

www.indiastatpublications.com

Report No. : AFB/WB-175-0123

ISBN : 978-93-5293-766-0

First Edition : January, 2018

Sixth Updated Edition : January, 2023

Price : Rs. 11500/-

US\$ 310

© Datanet India Pvt. Ltd.

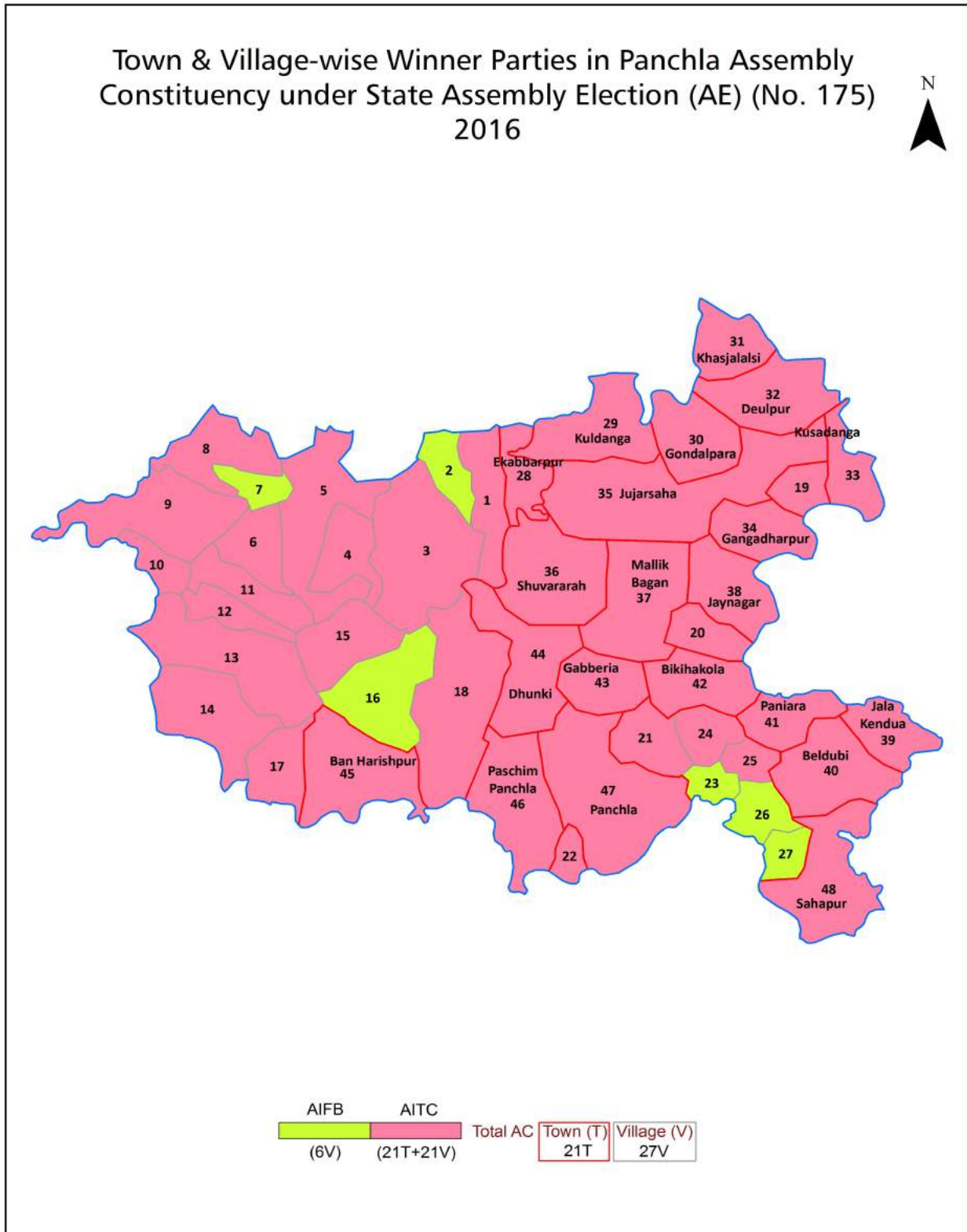
All rights reserved. No part of this book may be reproduced, stored in a retrieval system or transmitted in any form or by any means, mechanical photocopying, photographing, scanning, recording or otherwise without the prior written permission of the publisher. Please refer to Disclaimer at page no. 170 for the use of this publication.

Printed in India

Contents

No.	Particulars	Page No.
	Introduction	
1	Assembly Constituency - (Vidhan Sabha) at a Glance Features of Assembly as per Delimitation Commission of India (2008)	1-2
	Location and Political Maps	
2	Location Map Boundaries of Assembly Constituency - (Vidhan Sabha) in District Boundaries of Assembly Constituency under Parliamentary Constituency - (Lok Sabha) Town & Village-wise Winner Parties- 2021, 2019, 2016, 2014, 2011 and 2009	3-10
	Administrative Setup (2011)	
3	District Sub-district Towns Villages Inhabited Villages Uninhabited Villages Village Panchayat Intermediate Panchayat	11-12
	Demographics (2011)	
4	Population Households Rural/Urban Population Towns and Villages by Population Size Sex Ratio (Total & 0-6 Years) Religious Population Social Population Literacy Rate	13-14
	Electoral Features	
5	Important Dates of Last Elections Held Electors by Gender Service Electors Voters Voters Turnout Polling Stations & Average Number of Electors per Polling Station Electors by Age Group Present Elected Representatives	15-20
	Historical Summary Election Results	
6	Vote Share of Major Parties Winning Margin (Number & Percentage) Polarity of Parties Summary Result of Assembly Segment of Parliamentary Elections 2019, 2014, 2009, 2004 and 1999 Summary Result of Assembly Elections 2021, 2016, 2011, 2006, 2001, 1996, 1991, 1987, 1982, 1977, 1972, 1971, 1969, 1967 and 1962	21-44
	Polling Station Level Election Results	
7	Name and Number of Polling Station 2021, 2019, 2016, 2014, 2011 and 2009 Polling Station-wise Electors, Voters & Voters Turnout 2021, 2019, 2016, 2014, 2011 and 2009 Polling Station wise Elections Results 2021, 2019, 2016, 2014, 2011 and 2009	45-150
	Share of Assembly Constituency	
8	Share of Assembly Constituency - (Vidhan Sabha) in State, District and Parliamentary Constituency - (Lok Sabha)	151
	Socio-Economic Amenities (2011)	
9	Access to Administrative Units Agricultural, Manufacturing and Industrial Commodities Demographic Indicators Education Health & Manpower Drinking Water Supply Sanitation Entertainment and Recreations Infrastructure Power Food Allocation Distribution and Marketing of Agriculture Commodities Infrastructure Transport and Road Infrastructure Communication Banking and Financial Services Land Use Irrigation Source	153-167
10	Abbreviation & Sources	168-169
11	Disclaimer	170

Location & Political Map



Administrative Setup

List of Village Panchayat & Intermediate Panchayat (Block) Name - 2011

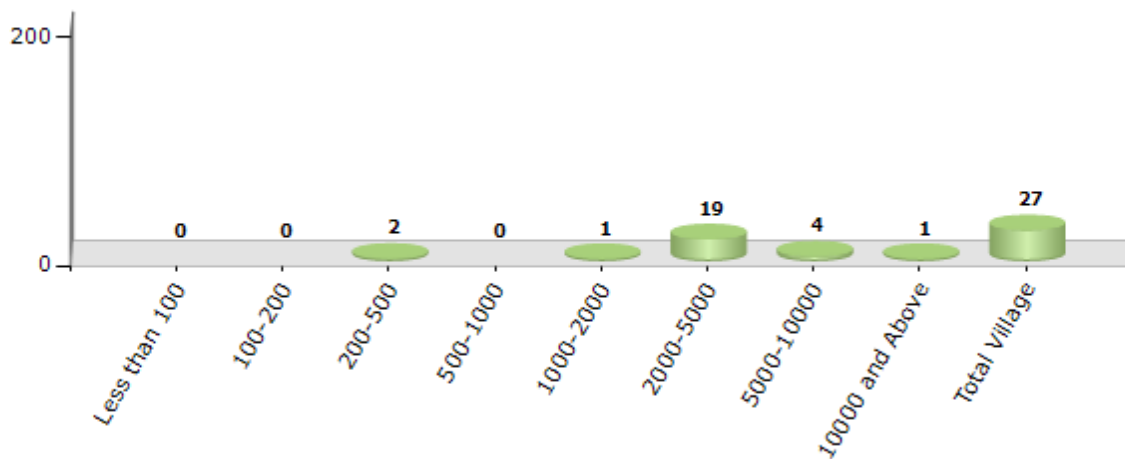
Village Name	Village Panchayat Name	Intermediate Panchayat Name
Batan	Gobindapur	Jagatballavpur
Belkulai	Sahapur	Panchla
Dakshin Panchla	Chara-Panchla	Panchla
Dhamsa	Sahapur	Panchla
Dwipa	Polegustia	Jagatballavpur
Fatik Gachhi	Laskarpur	Jagatballavpur
Gauripur	Polegustia	Jagatballavpur
Gobindapur	Gobindapur	Jagatballavpur
Islampur	Islampur	Jagatballavpur
Jala Bishwanathpur	Jalabiswanathpur	Panchla
Jalalsi	Gangadharpur	Jagatballavpur
Jayrampur	Deulpur	Panchla
Khayjapur	Sahapur	Panchla
Kulai	Beldubi	Panchla
Laskarpur	Laskarpur	Jagatballavpur
Majhu Khetra	Islampur	Jagatballavpur
Makalhathi	Polegustia	Jagatballavpur
Mallikpur	Islampur	Jagatballavpur
Nalda	Polegustia	Jagatballavpur
Nayachak	Banharishpur	Panchla
Pulgusti	Polegustia	Jagatballavpur
Ranihati	Bikihakola	Panchla
Samanti	Banharishpur	Panchla
Sankhali	Bikihakola	Panchla
Satgharia	Sahapur	Panchla
Shyamchak	Banharishpur	Panchla
Siddheshwar	Laskarpur	Jagatballavpur

Demographics

Number of Villages by Population Size - 2011

Less than 100	100-200	200-500	500-1000	1000-2000	2000-5000	5000-10000	10000 and Above	Total Village
0	0	2	0	1	19	4	1	27

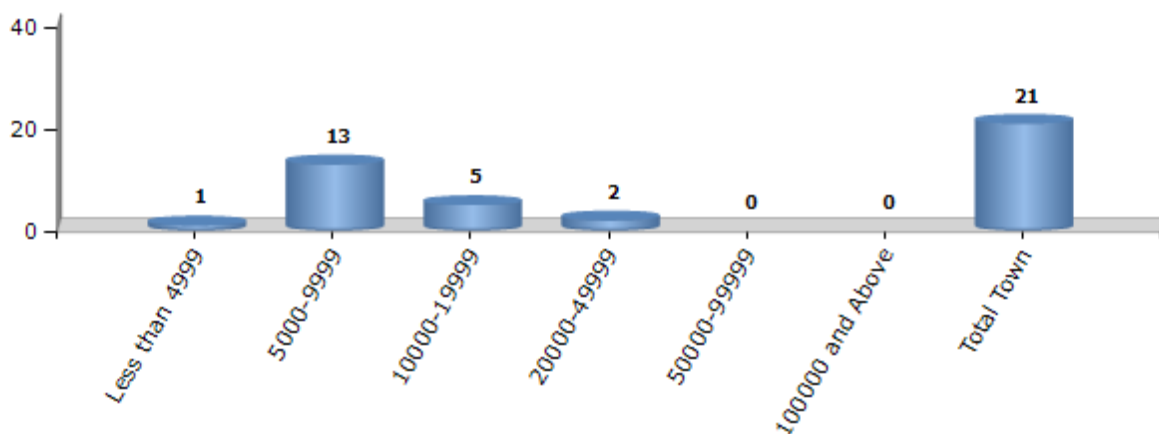
Number of Villages by Population Size - 2011



Number of Towns by Population Size - 2011

Less than 4999	5000-9999	10000-19999	20000-49999	50000-99999	100000 and Above	Total Town
1	13	5	2	0	0	21

Number of Towns by Population Size - 2011

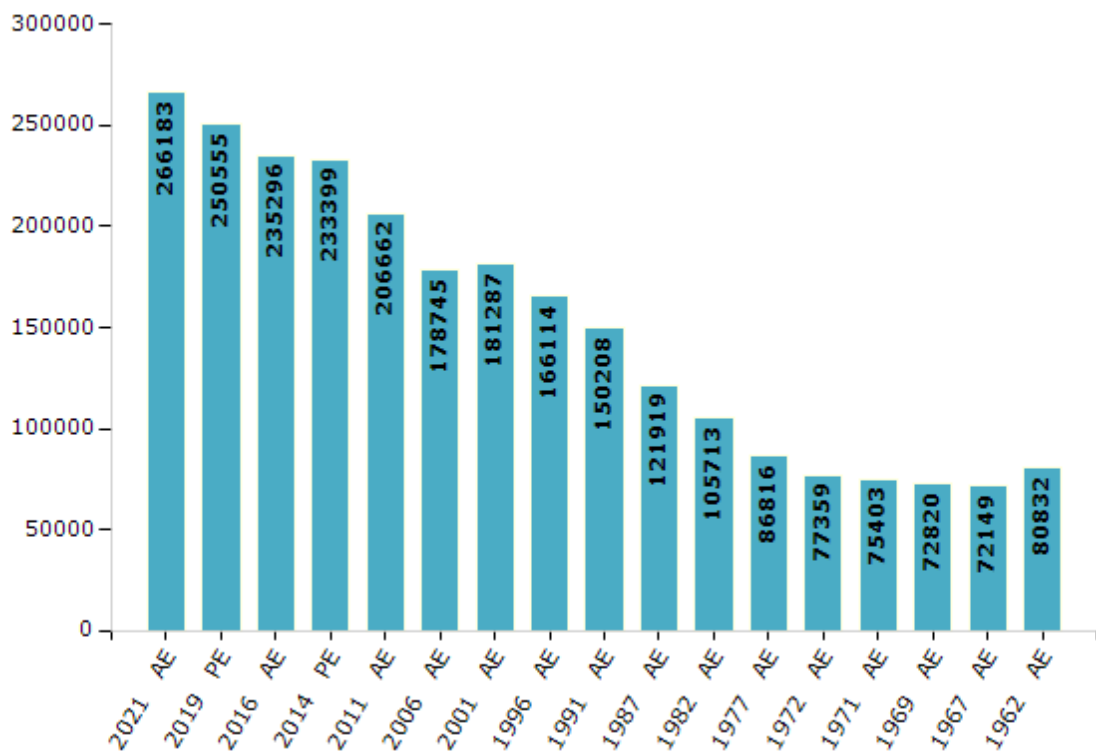


Electoral Features

Electors by Male & Female

Year	Male	Female	Others	Total	Year	Male	Female	Others	Total
2021 AE	135682	130498	3	266183	1991 AE	78356	71852	-	150208
2019 PE	129071	121482	2	250555	1987 AE	63417	58502	-	121919
2016 AE	123161	112134	1	235296	1982 AE	55482	50231	-	105713
2014 PE	121423	111976	0	233399	1977 AE	45021	41795	-	86816
2011 AE	108944	97718	0	206662	1972 AE	42544	34815	-	77359
2009 PE	-	-	-	-	1971 AE	44969	30434	-	75403
2006 AE	93001	85744	-	178745	1969 AE	38256	34564	-	72820
2004 PE	-	-	-	-	1967 AE	-	-	-	72149
2001 AE	92004	89283	-	181287	1962 AE	-	-	-	80832
1999 PE	-	-	-	-	1957 AE	-	-	-	-
1996 AE	86224	79890	-	166114	1952 AE	-	-	-	-

Number of Electors



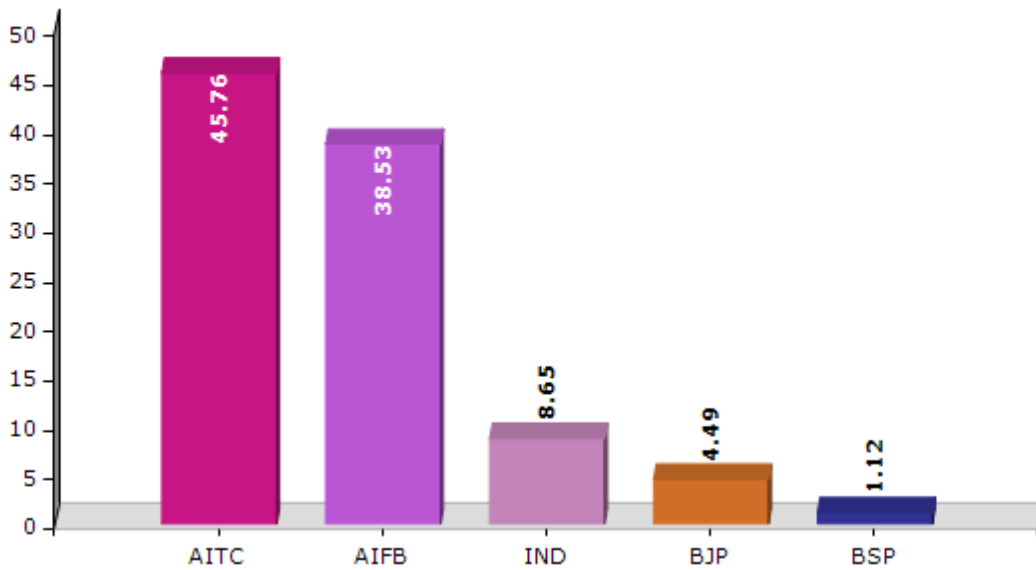
Note : AE : Assembly Election, PE : Assembly Segment of Parliamentary Election

Historical Summary Election Results

Summary Result of Assembly Election - 2011

Candidate Name	Party	Votes	Votes %
Gulsan Mullick	AITC	76628	45.76
Doli Roy	AIFB	64510	38.53
Mohitlal Ghanti	IND	14487	8.65
Shyamal Kumar Adak	BJP	7523	4.49
Sakirul Islam Sekh	BSP	1870	1.12
Shyamal Mondal	IND	1637	0.98
Mohiuddin Mollah	PDCI	785	0.47

Votes Percentage of Top Parties - 2011



Polling Station Level Election Results

Number and Name of Polling Stations (PS) (2016)

Number of Polling Stations	Name of Polling Stations	Number of Polling Stations	Name of Polling Stations
1	Pergustia Free Pry.School	22	Gobindapur Anuraj Vidya- Mandir (Room No.-2)
2	Nazrul Siksha Niketan .High School (Room No.-1)	23	Nowapara Nilkamal High School (R - 1)
3	Nazrul Siksha Niketan .High School (Room No.-2)	24	Nowapara Nilkamal High School (R - 2)
4	Nazrul Siksha Niketan .High School (Room No.-3)	25	Gobindapur Anuraj Vidyamandir High Attached Pry. Sch.
5	Dwipa Sishusikasha Kendra	26	Mullickpara Freepry. Sch.
6	Dwipa Boardpry School	27	Jyotsovaram Pry.School..
7	Pergustia Dighirpar Jr. Basic School. (Room No.-1)	28	Batan Free Pry. School (Room No.-1)
8	Pergustia Dighirpar Jr. Basic School. (Room No.-2)	29	Batan Free Pry. School (Room No.-2)
9	Polgustia Free Pry. School (Room No.-1)	30	Gajir Darga Freepry. Sch.
10	Polgustia Free Pry. School (Room No.-2)	31	Dakshin Bundhfree Pry. School
11	Gouripur Free Pry.School	32	Fatigachi Freepry. School
12	Makalhati Free Pry.School	33	Naskarpur Nowapara Free Pry. School (Room No.-1)
13	Makalhati Free Pry.School (R - 2)	34	Naskarpur Nowapara Free Pry. School (Room No.-2)
14	Nalda Nabagopalicds Centre	35	Naskarpur Freepry. School (Room-1)
15	Nalda Nabagopal Free Pry. School (Room No.-2)	36	Naskarpur Freepry. School (Room-2)
16	Nalda Prathamik Vidyalaya (Room No.-1)	37	Naskarpur Free Pry. School (Room No. -3)
17	Nalda Prathamik Vidyalaya (Room No.-2)	38	Naskarpur Free Pry. School (Ground Floor Of Sideby Building)
18	Makalhati Dharanidhar Adak Prathamik Vidyalaya. (Room No.-1)	39	Siddheswar Sankarpathsala. (Room No.1)
19	Makalhati Dharanidhar Adak Prathamik. Vidyalaya. (Room No.-2)	40	Siddheswar Sankarpathsala. (Room No.2)
20	Machhal Prathamikvidyalay.	41	Fatigachi Sri Sri Sarada Vidyamandir
21	Gobindapur Anuraj Vidya- Mandir (Room No.-1)	42	Siddheswar Free Prathamik Vidyalaya. (Room -1)

Contd....

Polling Station Level Election Results

Polling Station-wise Votes Secured by Overall Top Five Parties in Panchla Assembly in Assembly Election (AE) under Howrah Parliamentary Constituency in West Bengal (2016)

Number of Polling Station	Winner - Gulsan Mullick (AITC)	Runner-up - Doli Roy (AIFB)	3rd - Bhabani Prasad Ray (BJP)	4th - Shyamal Mondal (IND)	5th - Ahmed Hossain Middyha (IUC)	NOTA	Other	Total Votes Secured
36	295	99	31	1	0	5	2	433
37	469	383	51	3	4	16	4	930
38	372	384	45	12	3	1	1	818
39	254	255	27	5	2	8	3	554
40	386	288	69	6	7	10	4	770
41	247	299	18	2	2	3	1	572
42	446	311	50	3	5	9	2	826
43	371	404	15	3	2	4	3	802
44	312	269	38	10	4	9	3	645
45	250	245	45	0	4	9	0	553
46	353	189	72	2	2	8	5	631
47	256	281	25	8	2	5	2	579
48	479	320	66	9	7	10	5	896
49	311	248	15	5	2	5	5	591
50	404	316	20	4	0	12	4	760
51	437	256	62	7	2	6	3	773
52	704	206	20	3	2	7	3	945
53	352	402	48	8	10	5	8	833
54	419	210	44	6	3	6	3	691
55	638	150	15	4	13	5	2	827
56	228	100	6	1	4	6	1	346
57	287	192	10	2	4	3	1	499
58	357	300	38	6	3	9	2	715
59	506	61	22	2	2	10	1	604
60	258	161	23	2	2	9	2	457
61	289	429	35	7	13	6	7	786
62	608	179	44	5	5	13	2	856
63	548	297	65	7	3	5	2	927
64	354	181	41	2	4	4	3	589
65	485	427	57	3	6	16	2	996
66	329	179	10	2	4	2	3	529
67	357	257	29	7	5	13	0	668
68	191	187	79	2	2	3	0	464
69	442	459	6	4	1	5	1	918
70	268	302	4	5	2	8	0	589

Contd....

Polling Station Level Election Results

Winner, Runner-up and 3rd Party Position & Winning Margin According to Polling Stations in Panchla Assembly in Assembly Election (AE) under Howrah Parliamentary Constituency in West Bengal (2016)

Polling Station Number	Winner Party	Winner Votes (%)	Runner-up Party	Runner-up Votes (%)	Winning Margin Votes (%)	Third Party	Third Party Votes (%)	Other Votes (%)
75	AITC	288 (51.52)	AIFB	250 (44.72)	38 (6.8)	BJP	12 (2.15)	9 (1.61)
76	AITC	434 (52.35)	AIFB	289 (34.86)	145 (17.49)	BJP	94 (11.34)	12 (1.45)
77	AIFB	411 (55.17)	AITC	261 (35.03)	150 (20.14)	BJP	56 (7.52)	17 (2.28)
78	AIFB	570 (55.61)	AITC	354 (34.54)	216 (21.07)	BJP	59 (5.76)	42 (4.1)
79	AITC	359 (54.56)	AIFB	214 (32.52)	145 (22.04)	BJP	66 (10.03)	19 (2.89)
80	AITC	319 (64.06)	AIFB	132 (26.51)	187 (37.55)	BJP	25 (5.02)	22 (4.42)
81	AITC	288 (46.45)	AIFB	233 (37.58)	55 (8.87)	BJP	79 (12.74)	20 (3.23)
82	AITC	626 (75.6)	AIFB	144 (17.39)	482 (58.21)	BJP	32 (3.86)	26 (3.14)
83	AITC	257 (55.27)	AIFB	161 (34.62)	96 (20.65)	BJP	40 (8.6)	7 (1.51)
84	AITC	282 (52.42)	AIFB	249 (46.28)	33 (6.14)	IUC	3 (0.56)	4 (0.74)
85	AITC	341 (54.74)	AIFB	215 (34.51)	126 (20.23)	BJP	53 (8.51)	14 (2.25)
86	AITC	198 (51.3)	AIFB	137 (35.49)	61 (15.81)	BJP	33 (8.55)	18 (4.66)
87	AITC	345 (49.5)	AIFB	301 (43.19)	44 (6.31)	BJP	35 (5.02)	16 (2.3)
88	AITC	404 (45.75)	AIFB	364 (41.22)	40 (4.53)	BJP	97 (10.99)	18 (2.04)
89	AITC	280 (48.19)	AIFB	242 (41.65)	38 (6.54)	BJP	51 (8.78)	8 (1.38)
90	AITC	307 (44.82)	AIFB	298 (43.5)	9 (1.32)	BJP	62 (9.05)	18 (2.63)
91	AITC	279 (65.49)	AIFB	81 (19.01)	198 (46.48)	BJP	56 (13.15)	10 (2.35)
92	AITC	334 (51.07)	AIFB	252 (38.53)	82 (12.54)	BJP	56 (8.56)	12 (1.83)
93	AITC	430 (56.73)	AIFB	238 (31.4)	192 (25.33)	BJP	70 (9.23)	20 (2.64)
94	AIFB	233 (43.39)	AITC	227 (42.27)	6 (1.12)	BJP	65 (12.1)	12 (2.23)
95	AITC	489 (54.21)	AIFB	289 (32.04)	200 (22.17)	BJP	87 (9.65)	37 (4.1)
96	AITC	283 (48.46)	AIFB	256 (43.84)	27 (4.62)	BJP	35 (5.99)	10 (1.71)
97	AIFB	367 (58.16)	AITC	189 (29.95)	178 (28.21)	BJP	57 (9.03)	18 (2.85)
98	AITC	549 (55.57)	AIFB	381 (38.56)	168 (17.01)	BJP	40 (4.05)	18 (1.82)
99	AITC	326 (50.23)	AIFB	284 (43.76)	42 (6.47)	BJP	25 (3.85)	14 (2.16)
100	AIFB	245 (70.4)	AITC	88 (25.29)	157 (45.11)	BJP	10 (2.87)	5 (1.44)
101	AITC	743 (77.96)	AIFB	185 (19.41)	558 (58.55)	BJP	15 (1.57)	10 (1.05)
102	AIFB	357 (43.86)	AITC	339 (41.65)	18 (2.21)	BJP	99 (12.16)	19 (2.33)
103	AITC	515 (63.35)	AIFB	279 (34.32)	236 (29.03)	BJP	8 (0.98)	11 (1.35)
104	AIFB	225 (48.6)	AITC	184 (39.74)	41 (8.86)	BJP	49 (10.58)	5 (1.08)
105	AITC	286 (51.25)	AIFB	257 (46.06)	29 (5.19)	BJP	6 (1.08)	9 (1.61)
106	AITC	381 (64.47)	AIFB	201 (34.01)	180 (30.46)	BJP	3 (0.51)	6 (1.02)
107	AITC	255 (52.04)	AIFB	194 (39.59)	61 (12.45)	BJP	21 (4.29)	20 (4.08)
108	AITC	332 (48.19)	AIFB	316 (45.86)	16 (2.33)	BJP	27 (3.92)	14 (2.03)
109	AITC	429 (64.8)	AIFB	181 (27.34)	248 (37.46)	BJP	36 (5.44)	16 (2.42)
110	AITC	482 (55.85)	AIFB	302 (34.99)	180 (20.86)	BJP	46 (5.33)	33 (3.82)
111	AITC	371 (56.55)	AIFB	226 (34.45)	145 (22.1)	BJP	41 (6.25)	18 (2.74)

Contd....

Socio-Economic Amenities - Rural

Access to Education Facilities

Particulars	Number of Villages (% of Population)				
	Available	Not Available	If Not Available (Distance of Nearest Facility)		
			A	B	C
Govt. Primary School	27 (100)	0 (0)	0 (0)	0 (0)	0 (0)
Private Primary School	3 (13)	24 (87)	0 (0)	0 (0)	0 (0)
Govt. Middle School	10 (53)	17 (47)	10 (29)	0 (0)	1 (3)
Private Middle School	1 (0)	26 (100)	0 (0)	0 (0)	0 (0)
Govt. Secondary School	11 (51)	16 (49)	12 (32)	1 (8)	0 (0)
Private Secondary School	0 (0)	27 (100)	0 (0)	0 (0)	0 (0)
Govt. Senior Secondary School	7 (40)	20 (60)	15 (40)	1 (8)	0 (0)
Private Senior Secondary School	0 (0)	27 (100)	0 (0)	0 (0)	0 (0)
Govt. Arts and Science Degree College	0 (0)	27 (100)	1 (4)	13 (47)	6 (23)
Private Arts and Science Degree College	0 (0)	27 (100)	0 (0)	1 (3)	1 (2)
Govt. Engineering College	0 (0)	27 (100)	0 (0)	2 (2)	5 (24)
Private Engineering College	0 (0)	27 (100)	0 (0)	4 (14)	11 (38)
Govt. Medicine College	0 (0)	27 (100)	0 (0)	1 (0)	15 (47)
Private Medicine College	0 (0)	27 (100)	0 (0)	0 (0)	3 (13)
Govt. Management Institute	0 (0)	27 (100)	0 (0)	0 (0)	6 (18)
Private Management Institute	0 (0)	27 (100)	0 (0)	2 (5)	7 (26)
Govt. Polytechnic	0 (0)	27 (100)	0 (0)	1 (0)	15 (47)
Private Polytechnic	0 (0)	27 (100)	0 (0)	1 (3)	2 (12)
Govt. Vocational Training School/ITI	0 (0)	27 (100)	0 (0)	1 (0)	17 (64)
Private Vocational Training School/ITI	0 (0)	27 (100)	0 (0)	0 (0)	0 (0)
Govt. Non Formal Training Centre	0 (0)	27 (100)	1 (4)	2 (10)	4 (16)
Private Non Formal Training Centre	0 (0)	27 (100)	0 (0)	1 (0)	1 (4)
Govt. School For Disabled	0 (0)	27 (100)	0 (0)	0 (0)	11 (44)
Private School For Disabled	0 (0)	27 (100)	0 (0)	0 (0)	1 (0)
Government Others	2 (11)	25 (89)	0 (0)	0 (0)	0 (0)
Private Others	0 (0)	27 (100)	0 (0)	0 (0)	0 (0)

Note : Distance A : Less than 5 km; B : Between 5-10 km; C : 10+ km.; Source : Data Analysis is based on 2011 Census.

DISCLAIMER

The Terms of Use and Disclaimer of Datanet India Private Limited (hereinafter referred to as "Datanet") for use of this analysis report of **Panchla Assembly Constituency (Panchla Vidhan Sabha) :-**

1. **Assembly Factbook™** is a Registered Trade Mark owned by Datanet.
2. All the maps are sketched and graphical representation only and have not been drawn to the scale and also not to represent the actual geographical area or boundary of the unit.
3. The data for the aforesaid analysis is based on authentic sources and has been culled from the various publications of Census, CSO and NSSO for district and block level data, various central and state government departments, Central & State Elections Commissions and the concerned Returning Officers' releases, Electoral Rolls, Election results and allied publications, internal assessment, surveys, estimates and analysis. Therefore, certain adjustment of data at micro level may have been done to arrive closer to the macro data.
4. Data have been provided on an "As Is" and "As AVAILABLE" basis
5. The colours shown in the maps or diagram and charts of a particular party, alliance or AC are indicative and do not represent them.
6. This publication which includes maps, sheets, graphs and data would be the property under copyright of Datanet only. The user may use these for its internal study, analysis and research purposes. It's public display, re-selling or any commercial uses by the user are not allowed.
7. Datanet has taken due care and caution in compilation and processing of data and allied information, but does not guarantee the accuracy, adequacy or completeness of any information/analysis and will be not responsible for any errors or omissions or for the results obtained from the use of such information/analysis.
8. All the contents for the publication have been culled from various authentic sources and Datanet reasonably believes such sources to be reliable, but does not make any representations, express or implied as to the accuracy or fitness of use of such information. The information or contents of the information/analysis do not constitute advice and should not be relied upon in making (or refraining from making) any decision. Any reliance placed upon the information provided by Datanet is the sole responsibility and strictly at the user's risk.
9. In no event will Datanet be liable for any damages (including, without limitation, damages for loss of business projects, or loss of profits) arising in contract, tort or otherwise from the use of or inability to use any of its contents, or from any action taken (or refrained from being taken) as a result of using the analysis or any of its contents. Datanet its directors, owners, editors, officials, employees, distributor and agents or any associate will not be liable for any errors in the information contained or any consequences arising from the use of the contents of the provided information/analysis.
10. If any provision of these terms and conditions is held invalid or illegal or unenforceable for any reason by any court of competent jurisdiction, such provision shall be severed and the remainder of provisions of the terms and conditions shall continue in full force and effect as if the Term of Use had been executed with the invalid, illegal or unenforceable provision eliminated.
11. If there are any discrepancies in the information provided, please bring it to attention of Datanet for suitable rectification measures.

**Buy Online This Complete Book At
Datanet India eBooks Store**

www.indiastatpublications.com

or go directly at

[http://www.indiastatpublications.com/
Assembly_factbook/West_Bengal/Howrah/Panchla](http://www.indiastatpublications.com/Assembly_factbook/West_Bengal/Howrah/Panchla)

 **india**stat**elections**

ISBN : 978-93-5293-766-0

