



West Bengal

Assembly Factbook™

Nabagram Assembly Constituency



Key Electoral Data of Nabagram
Assembly Constituency (Vidhan Sabha)

West Bengal
Assembly FactbookTM
Nabagram Assembly Constituency



Nabagram Vidhan Sabha

Editor & Director

Dr. R.K. Thukral

Research Editor

Dr. Shafeeq Rahman

Compiled, Researched and Published by Datanet India Pvt. Ltd.

D-100, 1st Floor,

Okhla Industrial Area, Phase-I,
New Delhi- 110020.

Ph.: 91-11- 43580781-84

Email : support@indiastatpublications.com

Website : www.indiastatelections.com

Online Book Store :

www.indiastatpublications.com

Report No. : AFB/WB-065-0123

ISBN : 978-93-5293-751-6

First Edition : January, 2018

Sixth Updated Edition : January, 2023

Price : Rs. 11500/-

US\$ 310

© Datanet India Pvt. Ltd.

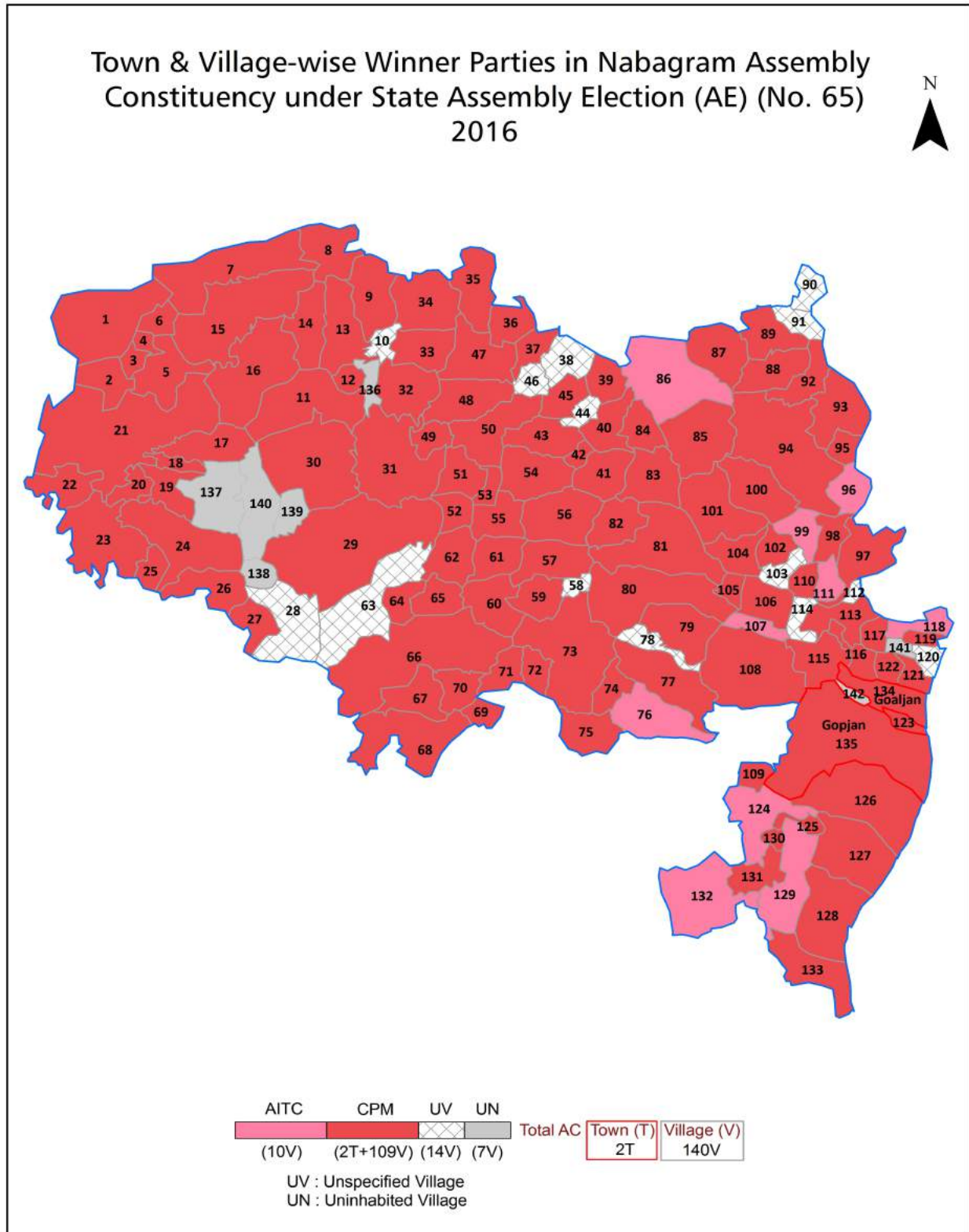
All rights reserved. No part of this book may be reproduced, stored in a retrieval system or transmitted in any form or by any means, mechanical photocopying, photographing, scanning, recording or otherwise without the prior written permission of the publisher. Please refer to Disclaimer at page no. 170 for the use of this publication.

Printed in India

Contents

No.	Particulars	Page No.
	Introduction	
1	Assembly Constituency - (Vidhan Sabha) at a Glance Features of Assembly as per Delimitation Commission of India (2008)	1-2
	Location and Political Maps	
2	Location Map Boundaries of Assembly Constituency - (Vidhan Sabha) in District Boundaries of Assembly Constituency under Parliamentary Constituency - (Lok Sabha) Town & Village-wise Winner Parties- 2021, 2019, 2016, 2014, 2011 and 2009	3-10
	Administrative Setup (2011)	
3	District Sub-district Towns Villages Inhabited Villages Uninhabited Villages Village Panchayat Intermediate Panchayat	11-18
	Demographics (2011)	
4	Population Households Rural/Urban Population Towns and Villages by Population Size Sex Ratio (Total & 0-6 Years) Religious Population Social Population Literacy Rate	19-20
	Electoral Features	
5	Important Dates of Last Elections Held Electors by Gender Service Electors Voters Voters Turnout Polling Stations & Average Number of Electors per Polling Station Electors by Age Group Present Elected Representatives	21-26
	Historical Summary Election Results	
6	Vote Share of Major Parties Winning Margin (Number & Percentage) Polarity of Parties Summary Result of Assembly Segment of Parliamentary Elections 2019, 2014, 2009, 2004 and 1999 Summary Result of Assembly Elections 2021, 2016, 2011, 2006, 2001, 1996, 1991, 1987, 1982, 1977, 1972, 1971, 1969 and 1967	27-49
	Polling Station Level Election Results	
7	Name and Number of Polling Station 2021, 2019, 2016, 2014, 2011 and 2009 Polling Station-wise Electors, Voters & Voters Turnout 2021, 2019, 2016, 2014, 2011 and 2009 Polling Station wise Elections Results 2021, 2019, 2016, 2014, 2011 and 2009	50-150
	Share of Assembly Constituency	
8	Share of Assembly Constituency - (Vidhan Sabha) in State, District and Parliamentary Constituency - (Lok Sabha)	151
	Socio-Economic Amenities (2011)	
9	Access to Administrative Units Agricultural, Manufacturing and Industrial Commodities Demographic Indicators Education Health & Manpower Drinking Water Supply Sanitation Entertainment and Recreations Infrastructure Power Food Allocation Distribution and Marketing of Agriculture Commodities Infrastructure Transport and Road Infrastructure Communication Banking and Financial Services Land Use Irrigation Source	153-167
10	Abbreviation & Sources	168-169
11	Disclaimer	170

Location & Political Map



Administrative Setup

List of Village Panchayat & Intermediate Panchayat (Block) Name - 2011

Village Name	Village Panchayat Name	Intermediate Panchayat Name
Achhra	Amarkundu	Nabagram
Amar	Nabagram	Nabagram
Amarkunda	Amarkundu	Nabagram
Amirabad	Gurapashla	Nabagram
Anantapur	Mahurul	Nabagram
Andar Manik	Radharghat-I	Berhampore
Aruliadanga	Narayanpur	Nabagram
Ayra	Gurapashla	Nabagram
Bagmara	Kiriteswari	Nabagram
Bagmara	Niyallispara Goaljan	Berhampore
Bagor	Amarkundu	Nabagram
Bahala	Narayanpur	Nabagram
Bahara	Niyallispara Goaljan	Berhampore
Bahurul	Sahajadpur	Berhampore
Baidyabati	Nabagram	Nabagram
Balarampur	Radharghat-II	Berhampore
Baniapara	Nabagram	Nabagram
Basudebkhali	Sahajadpur	Berhampore
Bichhuti	Narayanpur	Nabagram
Bilbari	Shibpur	Nabagram
Bilol	Gurapashla	Nabagram
Bisnupur	Narayanpur	Nabagram
Brahmapur	Narayanpur	Nabagram
Budharpara	Niyallispara Goaljan	Berhampore
Bundai Danga	Narayanpur	Nabagram
Bundhai Para	Niyallispara Goaljan	Berhampore
Buradanga	Panchgram	Nabagram
Chanak	Nabagram	Nabagram
Chandpur	Nabagram	Nabagram

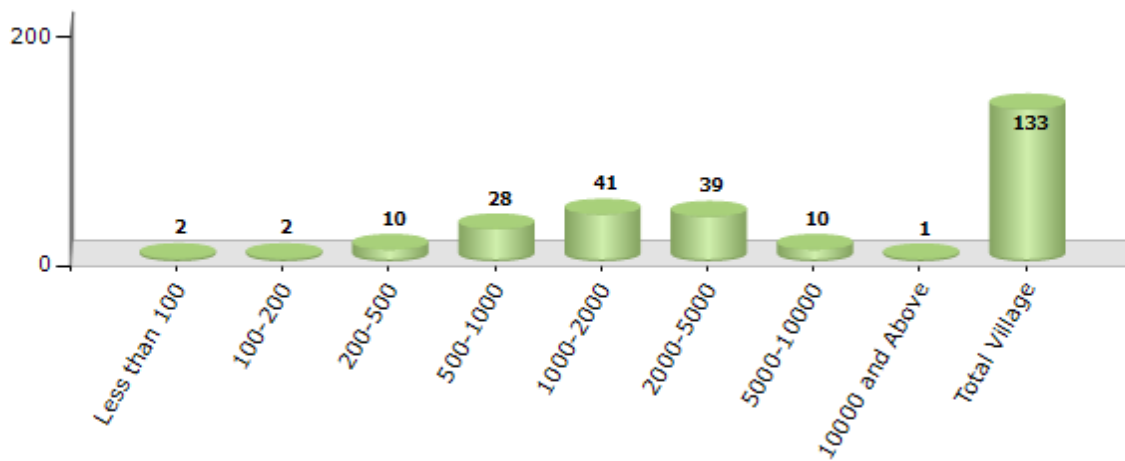
Contd....

Demographics

Number of Villages by Population Size - 2011

Less than 100	100-200	200-500	500-1000	1000-2000	2000-5000	5000-10000	10000 and Above	Total Village
2	2	10	28	41	39	10	1	133

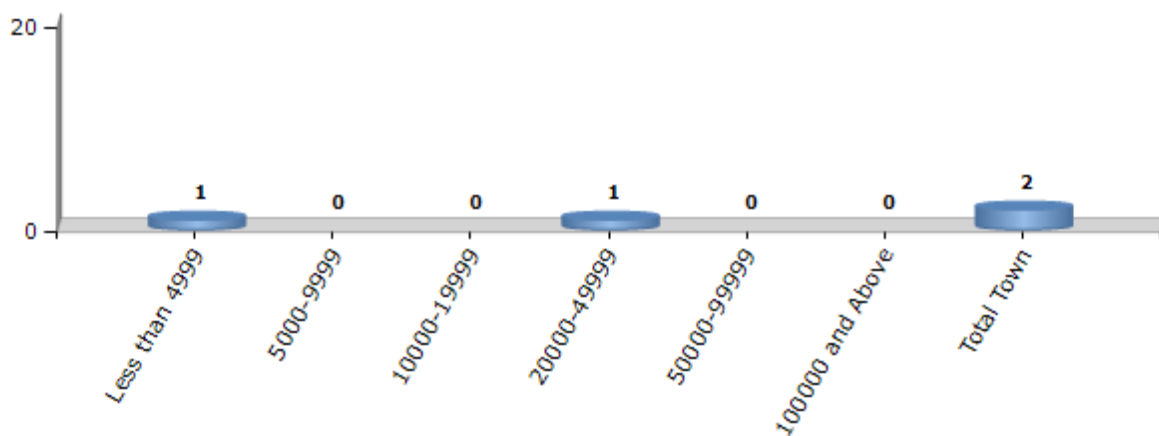
Number of Villages by Population Size - 2011



Number of Towns by Population Size - 2011

Less than 4999	5000-9999	10000-19999	20000-49999	50000-99999	100000 and Above	Total Town
1	0	0	1	0	0	2

Number of Towns by Population Size - 2011

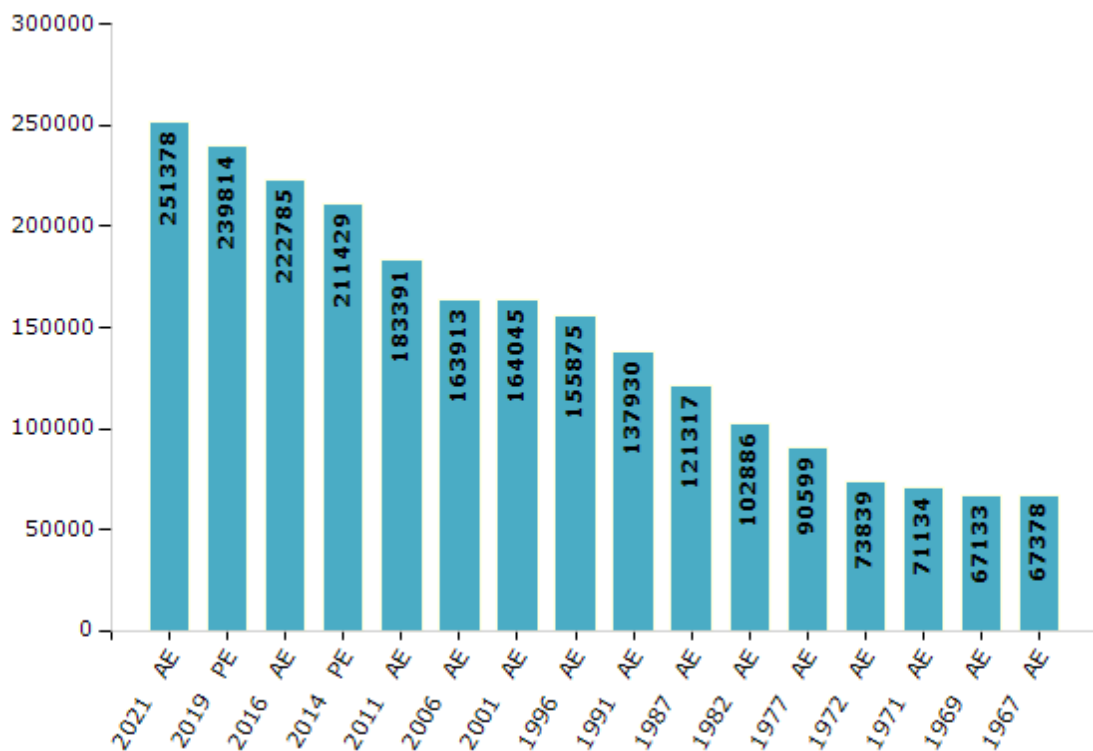


Electoral Features

Electors by Male & Female

Year	Male	Female	Others	Total	Year	Male	Female	Others	Total
2021 AE	127560	123814	4	251378	1991 AE	72410	65520	-	137930
2019 PE	122584	117227	3	239814	1987 AE	64147	57170	-	121317
2016 AE	114799	107985	1	222785	1982 AE	52056	50830	-	102886
2014 PE	108865	102563	1	211429	1977 AE	47241	43358	-	90599
2011 AE	95136	88255	0	183391	1972 AE	38413	35426	-	73839
2009 PE	-	-	-	-	1971 AE	36994	34140	-	71134
2006 AE	84716	79197	-	163913	1969 AE	37723	29410	-	67133
2004 PE	-	-	-	-	1967 AE	-	-	-	67378
2001 AE	81659	82386	-	164045	1962 AE	-	-	-	-
1999 PE	-	-	-	-	1957 AE	-	-	-	-
1996 AE	78634	77241	-	155875	1952 AE	-	-	-	-

Number of Electors



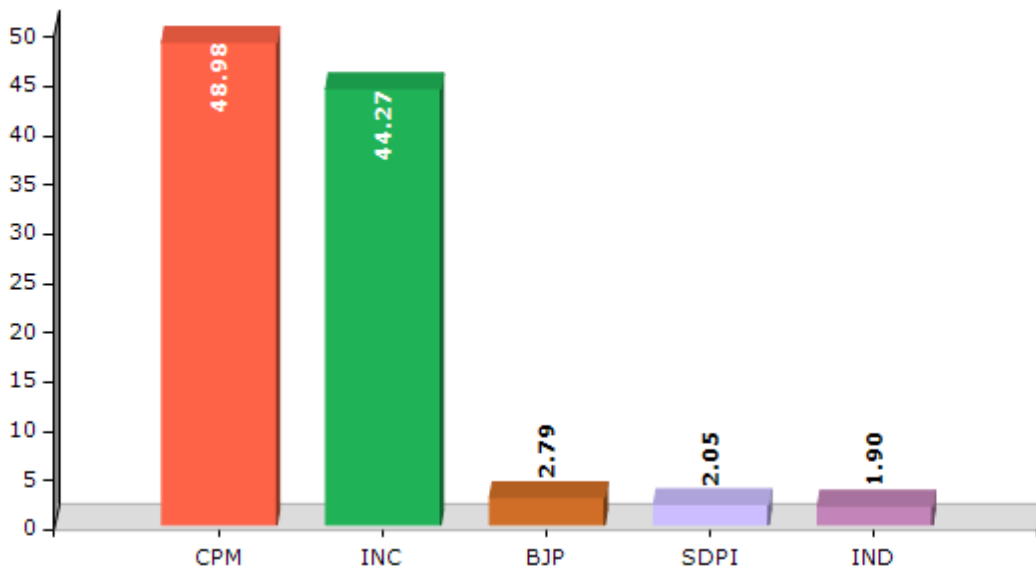
Note : AE : Assembly Election, PE : Assembly Segment of Parliamentary Election

Historical Summary Election Results

Summary Result of Assembly Election - 2011

Candidate Name	Party	Votes	Votes %
Kanai Chandra Mandal	CPM	78703	48.98
Probal Sarkar	INC	71147	44.27
Dilip Haldar	BJP	4489	2.79
Gurupada Das	SDPI	3298	2.05
Anil Mondal	IND	3057	1.9

Votes Percentage of Top Parties - 2011



Polling Station Level Election Results

Number and Name of Polling Stations (PS) (2016)

Number of Polling Stations	Name of Polling Stations	Number of Polling Stations	Name of Polling Stations
1	Targram Pry. School, Room-1	22	Panchgram H.S. School, Room-2
2	Targram Pry. School, Room-2	23	Panchgram High Pry. School
3	Tentulia Pry. School, Room-1	24	Kishorepur Pry. School, Room-1
4	Mehanadanga Pry. School, Room-1	25	Panchgram Phe Office, Room-1
5	Burardanga Pry. School, Room-1	26	Kutubpur Pry. School, Room-1
6	Kharikadanga Pry. School, Room-1	27	Milki Pry. School, Room-1
7	Kharikadanga Junior High School, Room-1	28	Dangapara Pry. School, Room-1
8	Digradanga Pry. School, Room-1	29	Sarbanagar Pry. School, Room-1
9	Mobarakpur Pry. School, Room-1	30	Sarbanagar Pry. School, Room-2
10	Mobarakpur Pry. School , Room-2	31	Sarbanagar Pry. School, Room-3
11	Panchgram Girls' High School, Room-1	32	Chak Jafrabad Pry. School, Room-1
12	Kalitala Ssk (Santipara), Room-1	33	Chak Jafrabad Pry. School, Room-2
13	Sarkarpara Pry. School, Room-1	34	Chupore Pry. School, Room-1
14	Balapur Jr. Basic School , Room-1	35	Hazbibidanga Girls' Pry. School, Room-1
15	Balapur Jr. Basic School , Room-2	36	Hazbibidanga Girls' Pry. School, Room-2
16	Sahanapara Girls' Pry. School, Room-1	37	Pathardanga Osmania High Madrasa, Room-1
17	Sahanapara Girls' Pry. School, Room-2	38	Rasulpur Sukuanta Smriti Pry. School, Room-1
18	Dangapara Pry. School , Room-1	39	Bagirapara Jr. Basic School, Room-1
19	Dangapara Pry. School , Room-2	40	Derul Pry. School, Room-1
20	Beharapara Pry. School, Room-1	41	Bagirapra Boys' Pry. School, Room-1
21	Panchgram Hs School, Room-1	42	Sayedpur Pry. School, Room-1

Contd....

Polling Station Level Election Results

Polling Station-wise Votes Secured by Overall Top Five Parties in Nabagram Assembly in Assembly Election (AE) under Jangipur Parliamentary Constituency in West Bengal (2016)

Number of Polling Station	Winner - Kanai Chandra Mondal (CPM)	Runner-up - Dilip Saha (AITC)	3rd - Susanta Marjit (BJP)	4th - Radha Madhab Mandal (SP)	5th - Amit Mehena (WPOI)	NOTA	Other	Total Votes Secured
36	442	185	9	6	2	14	1	659
37	445	383	19	3	3	15	1	869
38	737	243	27	9	7	8	3	1034
39	378	335	20	6	6	7	2	754
40	521	298	19	8	26	5	3	880
41	339	393	23	6	9	6	0	776
42	345	114	60	1	5	3	3	531
43	460	363	15	7	30	9	0	884
44	495	261	23	7	15	2	0	803
45	495	257	74	12	9	19	5	871
46	209	153	10	1	3	1	0	377
47	443	130	10	1	3	6	0	593
48	489	157	11	6	6	1	0	670
49	562	330	23	12	5	6	3	941
50	278	97	18	3	2	5	1	404
51	469	81	11	8	2	6	2	579
52	429	189	18	3	3	2	2	646
53	230	114	60	5	2	4	1	416
54	420	177	16	3	3	3	1	623
55	237	132	7	11	1	5	2	395
56	391	148	21	11	1	12	2	586
57	489	258	21	17	5	11	2	803
58	490	283	24	16	0	5	1	819
59	295	171	67	8	11	15	5	572
60	352	151	49	3	6	27	4	592
61	317	91	8	4	2	6	0	428
62	417	271	15	4	4	12	2	725
63	398	218	23	11	5	21	4	680
64	369	186	3	4	1	15	2	580
65	327	186	11	3	2	3	0	532
66	445	256	55	12	6	16	3	793
67	257	189	51	4	2	16	13	532
68	326	151	48	7	11	11	1	555
69	399	150	39	4	1	6	6	605
70	329	284	104	9	3	12	4	745

Contd....

Polling Station Level Election Results

Winner, Runner-up and 3rd Party Position & Winning Margin According to Polling Stations in Nabagram Assembly in Assembly Election (AE) under Jangipur Parliamentary Constituency in West Bengal (2016)

Polling Station Number	Winner Party	Winner Votes (%)	Runner-up Party	Runner-up Votes (%)	Winning Margin Votes (%)	Third Party	Third Party Votes (%)	Other Votes (%)
75	CPM	526 (58.19)	AITC	298 (32.96)	228 (25.23)	BJP	32 (3.54)	48 (5.31)
76	CPM	465 (54.77)	AITC	271 (31.92)	194 (22.85)	BJP	84 (9.89)	29 (3.42)
77	CPM	601 (67.6)	AITC	175 (19.69)	426 (47.91)	BJP	75 (8.44)	38 (4.27)
78	CPM	464 (74.24)	AITC	119 (19.04)	345 (55.2)	BJP	28 (4.48)	14 (2.24)
79	CPM	319 (54.44)	AITC	192 (32.76)	127 (21.68)	SP	60 (10.24)	15 (2.56)
80	CPM	359 (46.03)	AITC	356 (45.64)	3 (0.39)	SP	29 (3.72)	36 (4.62)
81	CPM	337 (49.2)	AITC	232 (33.87)	105 (15.33)	BJP	64 (9.34)	52 (7.59)
82	CPM	235 (48.06)	AITC	151 (30.88)	84 (17.18)	BJP	72 (14.72)	31 (6.34)
83	CPM	364 (48.4)	AITC	308 (40.96)	56 (7.44)	BJP	34 (4.52)	46 (6.12)
84	CPM	219 (49.55)	AITC	169 (38.24)	50 (11.31)	BJP	22 (4.98)	32 (7.24)
85	CPM	261 (51.08)	AITC	199 (38.94)	62 (12.14)	BJP	30 (5.87)	21 (4.11)
86	CPM	328 (57.95)	AITC	201 (35.51)	127 (22.44)	BJP	9 (1.59)	28 (4.95)
87	AITC	390 (45.24)	CPM	386 (44.78)	4 (0.46)	BJP	30 (3.48)	56 (6.5)
88	CPM	337 (46.1)	AITC	310 (42.41)	27 (3.69)	BJP	43 (5.88)	41 (5.61)
89	CPM	297 (47.44)	AITC	272 (43.45)	25 (3.99)	BJP	28 (4.47)	29 (4.63)
90	CPM	518 (55.22)	AITC	310 (33.05)	208 (22.17)	BJP	78 (8.32)	32 (3.41)
91	CPM	357 (48.11)	AITC	252 (33.96)	105 (14.15)	BJP	76 (10.24)	57 (7.68)
92	CPM	468 (51.43)	AITC	362 (39.78)	106 (11.65)	WPOI	31 (3.41)	49 (5.38)
93	CPM	337 (45.6)	AITC	311 (42.08)	26 (3.52)	BJP	56 (7.58)	35 (4.74)
94	CPM	632 (58.79)	AITC	295 (27.44)	337 (31.35)	BJP	99 (9.21)	49 (4.56)
95	CPM	500 (57.27)	AITC	279 (31.96)	221 (25.31)	BJP	65 (7.45)	29 (3.32)
96	CPM	323 (47.5)	AITC	269 (39.56)	54 (7.94)	BJP	63 (9.26)	25 (3.68)
97	CPM	226 (54.99)	AITC	142 (34.55)	84 (20.44)	BJP	39 (9.49)	4 (0.97)
98	CPM	187 (36.81)	AITC	171 (33.66)	16 (3.15)	BJP	134 (26.38)	16 (3.15)
99	CPM	347 (55.43)	AITC	244 (38.98)	103 (16.45)	BJP	25 (3.99)	10 (1.6)
100	CPM	372 (51.38)	AITC	287 (39.64)	85 (11.74)	BJP	32 (4.42)	33 (4.56)
101	CPM	295 (63.03)	AITC	150 (32.05)	145 (30.98)	BJP	17 (3.63)	6 (1.28)
102	CPM	335 (55.93)	AITC	165 (27.55)	170 (28.38)	BJP	74 (12.35)	25 (4.17)
103	CPM	362 (63.73)	BJP	124 (21.83)	238 (41.9)	AITC	61 (10.74)	21 (3.7)
104	CPM	328 (47.19)	BJP	174 (25.04)	154 (22.15)	AITC	139 (20)	54 (7.77)
105	CPM	371 (53.77)	AITC	249 (36.09)	122 (17.68)	BJP	41 (5.94)	29 (4.2)
106	CPM	298 (47.91)	AITC	282 (45.34)	16 (2.57)	BJP	16 (2.57)	26 (4.18)
107	CPM	431 (54.63)	AITC	199 (25.22)	232 (29.41)	BJP	129 (16.35)	30 (3.8)
108	CPM	507 (72.33)	AITC	137 (19.54)	370 (52.79)	BJP	25 (3.57)	32 (4.56)
109	CPM	514 (64.33)	AITC	234 (29.29)	280 (35.04)	BJP	21 (2.63)	30 (3.75)
110	CPM	413 (46.93)	AITC	406 (46.14)	7 (0.79)	BJP	31 (3.52)	30 (3.41)
111	CPM	413 (56.65)	AITC	228 (31.28)	185 (25.37)	BJP	42 (5.76)	46 (6.31)

Contd....

Socio-Economic Amenities - Rural

Access to Education Facilities

Particulars	Number of Villages (% of Population)				
	Available	Not Available	If Not Available (Distance of Nearest Facility)		
			A	B	C
Govt. Primary School	128 (99)	5 (1)	0 (0)	0 (0)	0 (0)
Private Primary School	5 (10)	128 (90)	0 (0)	0 (0)	0 (0)
Govt. Middle School	59 (64)	74 (36)	36 (17)	6 (3)	2 (1)
Private Middle School	0 (0)	133 (100)	0 (0)	0 (0)	0 (0)
Govt. Secondary School	27 (40)	106 (60)	57 (34)	15 (8)	1 (1)
Private Secondary School	0 (0)	133 (100)	1 (1)	0 (0)	0 (0)
Govt. Senior Secondary School	14 (24)	119 (76)	42 (31)	30 (21)	2 (0)
Private Senior Secondary School	0 (0)	133 (100)	1 (1)	0 (0)	0 (0)
Govt. Arts and Science Degree College	2 (3)	131 (97)	6 (4)	40 (38)	42 (28)
Private Arts and Science Degree College	0 (0)	133 (100)	0 (0)	1 (1)	1 (1)
Govt. Engineering College	0 (0)	133 (100)	2 (1)	15 (14)	56 (47)
Private Engineering College	1 (1)	132 (99)	0 (0)	2 (1)	12 (8)
Govt. Medicine College	0 (0)	133 (100)	0 (0)	2 (2)	76 (63)
Private Medicine College	1 (0)	132 (100)	0 (0)	1 (0)	2 (2)
Govt. Management Institute	0 (0)	133 (100)	1 (1)	4 (2)	35 (32)
Private Management Institute	1 (1)	132 (99)	0 (0)	4 (3)	39 (25)
Govt. Polytechnic	0 (0)	133 (100)	1 (0)	7 (7)	59 (50)
Private Polytechnic	2 (2)	131 (98)	3 (2)	12 (6)	9 (6)
Govt. Vocational Training School/ITI	3 (4)	130 (96)	6 (3)	25 (20)	48 (32)
Private Vocational Training School/ITI	0 (0)	133 (100)	0 (0)	1 (1)	5 (3)
Govt. Non Formal Training Centre	0 (0)	133 (100)	2 (2)	10 (5)	36 (25)
Private Non Formal Training Centre	0 (0)	133 (100)	1 (2)	3 (2)	18 (9)
Govt. School For Disabled	0 (0)	133 (100)	0 (0)	7 (4)	42 (34)
Private School For Disabled	0 (0)	133 (100)	0 (0)	0 (0)	5 (3)
Government Others	5 (6)	128 (94)	0 (0)	0 (0)	0 (0)
Private Others	0 (0)	133 (100)	0 (0)	0 (0)	0 (0)

Note : Distance A : Less than 5 km; B : Between 5-10 km; C : 10+ km.; Source : Data Analysis is based on 2011 Census.

DISCLAIMER

The Terms of Use and Disclaimer of Datanet India Private Limited (hereinafter referred to as "Datanet") for use of this analysis report of **Nabagram Assembly Constituency (Nabagram Vidhan Sabha) :-**

1. **Assembly Factbook™** is a Registered Trade Mark owned by Datanet.
2. All the maps are sketched and graphical representation only and have not been drawn to the scale and also not to represent the actual geographical area or boundary of the unit.
3. The data for the aforesaid analysis is based on authentic sources and has been culled from the various publications of Census, CSO and NSSO for district and block level data, various central and state government departments, Central & State Elections Commissions and the concerned Returning Officers' releases, Electoral Rolls, Election results and allied publications, internal assessment, surveys, estimates and analysis. Therefore, certain adjustment of data at micro level may have been done to arrive closer to the macro data.
4. Data have been provided on an "As Is" and "As AVAILABLE" basis
5. The colours shown in the maps or diagram and charts of a particular party, alliance or AC are indicative and do not represent them.
6. This publication which includes maps, sheets, graphs and data would be the property under copyright of Datanet only. The user may use these for its internal study, analysis and research purposes. It's public display, re-selling or any commercial uses by the user are not allowed.
7. Datanet has taken due care and caution in compilation and processing of data and allied information, but does not guarantee the accuracy, adequacy or completeness of any information/analysis and will be not responsible for any errors or omissions or for the results obtained from the use of such information/analysis.
8. All the contents for the publication have been culled from various authentic sources and Datanet reasonably believes such sources to be reliable, but does not make any representations, express or implied as to the accuracy or fitness of use of such information. The information or contents of the information/analysis do not constitute advice and should not be relied upon in making (or refraining from making) any decision. Any reliance placed upon the information provided by Datanet is the sole responsibility and strictly at the user's risk.
9. In no event will Datanet be liable for any damages (including, without limitation, damages for loss of business projects, or loss of profits) arising in contract, tort or otherwise from the use of or inability to use any of its contents, or from any action taken (or refrained from being taken) as a result of using the analysis or any of its contents. Datanet its directors, owners, editors, officials, employees, distributor and agents or any associate will not be liable for any errors in the information contained or any consequences arising from the use of the contents of the provided information/analysis.
10. If any provision of these terms and conditions is held invalid or illegal or unenforceable for any reason by any court of competent jurisdiction, such provision shall be severed and the remainder of provisions of the terms and conditions shall continue in full force and effect as if the Term of Use had been executed with the invalid, illegal or unenforceable provision eliminated.
11. If there are any discrepancies in the information provided, please bring it to attention of Datanet for suitable rectification measures.

**Buy Online This Complete Book At
Datanet India eBooks Store**

www.indiastatpublications.com

or go directly at

[http://www.indiastatpublications.com/
Assembly_factbook/West_Bengal/Jangipur/Nabagram](http://www.indiastatpublications.com/Assembly_factbook/West_Bengal/Jangipur/Nabagram)

 **india**stat**elections**

ISBN : 978-93-5293-751-6

