



Bihar

Assembly Factbook™

Mohiuddinnagar Assembly Constituency



Key Electoral Data of Mohiuddinnagar
Assembly Constituency (Vidhan Sabha)

Bihar

Assembly Factbook™

Mohiuddinnagar Assembly Constituency



Mohiuddinnagar Vidhan Sabha

Editor & Director

Dr. R.K. Thukral

Research Editor

Dr. Shafeeq Rahman

Compiled, Researched and Published by Datanet India Pvt. Ltd.

D-100, 1st Floor,

Okhla Industrial Area, Phase-I,
New Delhi- 110020.

Ph.: 91-11- 43580781-84

Email : support@indiastatpublications.com

Website : www.indiastatelections.com

Online Book Store :

www.indiastatpublications.com

Report No. : AFB/BR-137-0123

ISBN : 978-93-5313-138-8

First Edition : January, 2018

Sixth Updated Edition : January, 2023

Price : Rs. 11500/-

US\$ 310

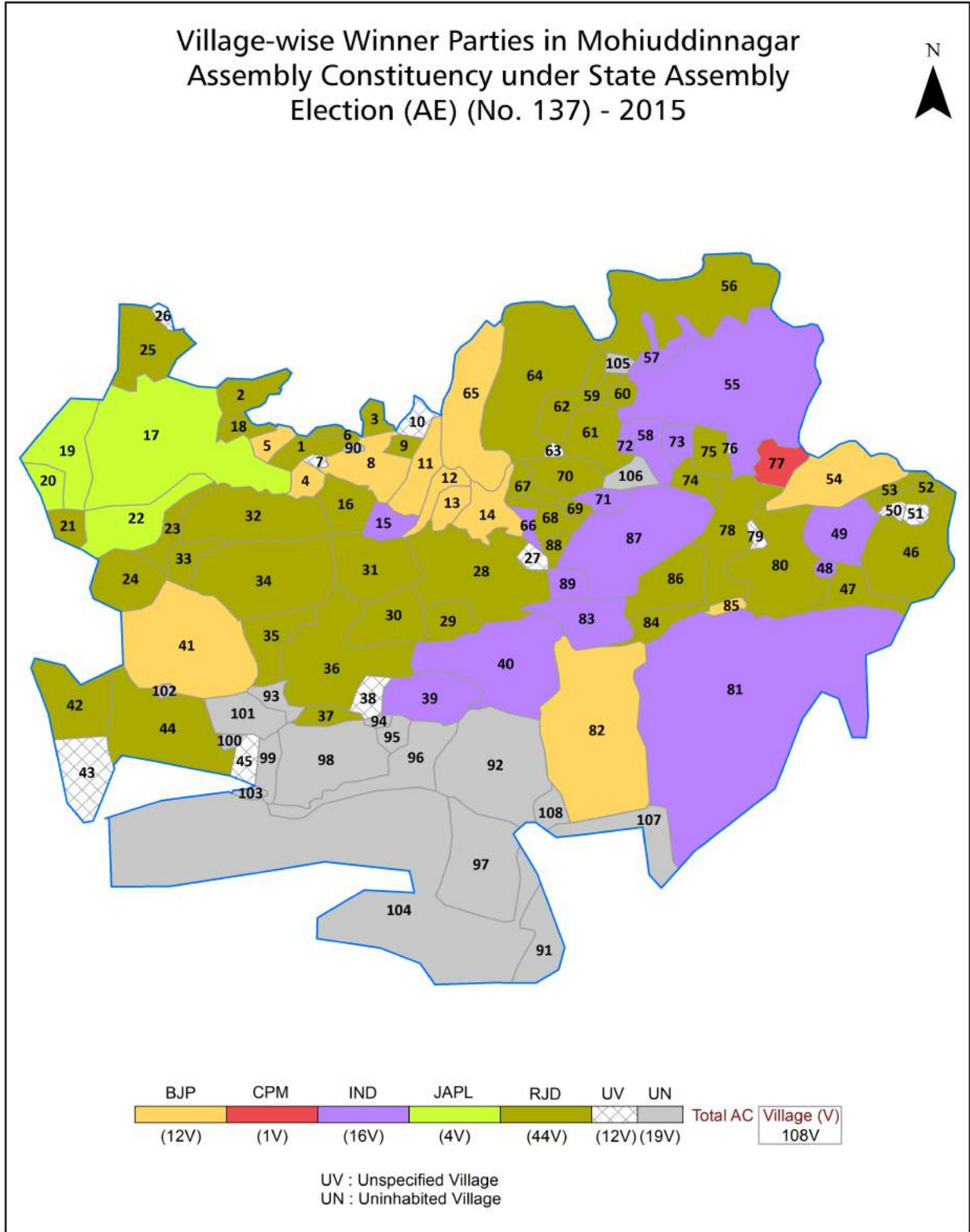
© Datanet India Pvt. Ltd.

All rights reserved. No part of this book may be reproduced, stored in a retrieval system or transmitted in any form or by any means, mechanical photocopying, photographing, scanning, recording or otherwise without the prior written permission of the publisher. Please refer to Disclaimer at page no. 233 for the use of this publication.

Printed in India

No.	Particulars	Page No.
	Introduction	
1	Assembly Constituency - (Vidhan Sabha) at a Glance Features of Assembly as per Delimitation Commission of India (2008)	1-2
	Location and Political Maps	
2	Location Map Boundaries of Assembly Constituency - (Vidhan Sabha) in District Boundaries of Assembly Constituency under Parliamentary Constituency - (Lok Sabha) Village-wise Winner Parties- 2020, 2019, 2015, 2014, 2010 and 2009	3-11
	Administrative Setup (2011)	
3	District Sub-district Towns Villages Inhabited Villages Uninhabited Villages Village Panchayat Intermediate Panchayat	12-18
	Demographics (2011)	
4	Population Households Rural/Urban Population Villages by Population Size Sex Ratio (Total & 0-6 Years) Religious Population Social Population Literacy Rate	19-20
	Electoral Features	
5	Important Dates of Last Elections Held Electors by Gender Service Electors Voters Voters Turnout Polling Stations & Average Number of Electors per Polling Station Electors by Age Group Present Elected Representatives	21-26
	Historical Summary Election Results	
6	Vote Share of Major Parties Winning Margin (Number & Percentage) Polarity of Parties Summary Result of Assembly Segment of Parliamentary Elections 2019, 2014, 2009, 2004 and 1999 Summary Result of Assembly Elections 2020, 2015, 2010, 2005 (Oct), 2005 (Feb), 2000, 1995, 1990, 1985, 1980, 1977, 1972, 1969, 1967, 1962, 1957 and 1952	27-53
	Polling Station Level Election Results	
7	Name and Number of Polling Station 2020, 2019, 2015, 2014, 2010 and 2009 Polling Station-wise Electors, Voters & Voters Turnout 2020, 2019, 2015, 2014, 2010 and 2009 Polling Station wise Elections Results 2020, 2019, 2015, 2014, 2010 and 2009	54-212
	Share of Assembly Constituency	
8	Share of Assembly Constituency - (Vidhan Sabha) in State, District and Parliamentary Constituency - (Lok Sabha)	213
	Socio-Economic Amenities (2011)	
9	Access to Administrative Units Agricultural, Manufacturing and Industrial Commodities Demographic Indicators Education Health & Manpower Drinking Water Supply Sanitation Entertainment and Recreations Infrastructure Power Food Allocation Distribution and Marketing of Agriculture Commodities Infrastructure Transport and Road Infrastructure Communication Banking and Financial Services Land Use Irrigation Source	215-229
10	Abbreviation & Sources	230-232
11	Disclaimer	233

Location & Political Map



Administrative Setup

List of Village Panchayat & Intermediate Panchayat (Block) Name - 2011

Village Name	Village Panchayat Name	Intermediate Panchayat Name
Adalpur	Rupauli	Patori
Alampur	Tetarpur	Mohiuddinagar
Andaur Tola Hanuman Nagar	Madudabad	Mohiuddinagar
Araia	Rupauli	Patori
Baghra	Baghra	Mohanpur
Bahadur Chak	Raja Jan	Mohiuddinagar
Bakarpur	Kursaha	Mohiuddinagar
Barhampura	Raja Jan	Mohiuddinagar
Bhadaia	Bhadaia	Mohiuddinagar
Bhaosinghpur	Raspur Patasia Purab, Bochaha	Mohiuddinagar
Bingawan	Jalalpur	Mohanpur
Bishunpur Beri	Bishunpur Beri	Mohanpur
Bochaha	Bochaha	Mohiuddinagar
Chainpur	Dumari Dakshini	Mohanpur
Chak Madu	Mahmadipur	Mohiuddinagar
Chak Raj Ali	Chaksaho	Patori
Chak Sahid	Kalyanpur Basti East	Mohiuddinagar
Chak Saho	Chaksaho	Patori
Chakzohra Gopali	Dubaha	Mohiuddinagar
Chandpur	Hetanpur	Patori
Chandpura	Chaksaho	Patori
Chapar	Harail	Mohiuddinagar
Dasraha Bhograjpur	Dasraha Bhograjpur	Mohanpur
Dhamaun	Dakshini Dhaman, Chaksalem, Uttri Dhaman	Patori
Dharnipatti	Dharnipatti Purbi	Mohanpur
Dubaha	Dubaha	Mohiuddinagar
Dumari	Dumari Uttari, Dumari Dakshini	Mohanpur
Dumduma	Chaksaho	Patori
Fatehpur	Chaksaho	Patori

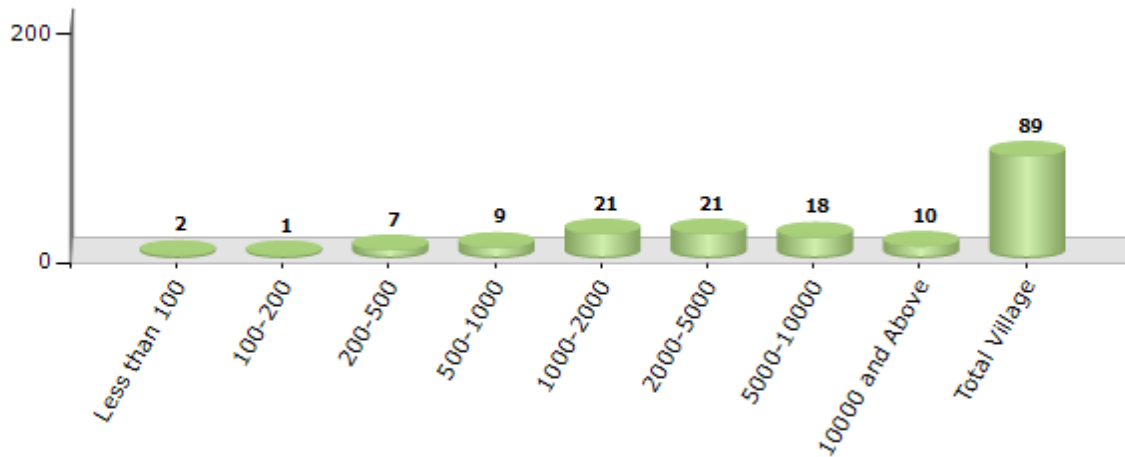
Contd....

Demographics

Number of Villages by Population Size - 2011

Less than 100	100-200	200-500	500-1000	1000-2000	2000-5000	5000-10000	10000 and Above	Total Village
2	1	7	9	21	21	18	10	89

Number of Villages by Population Size - 2011

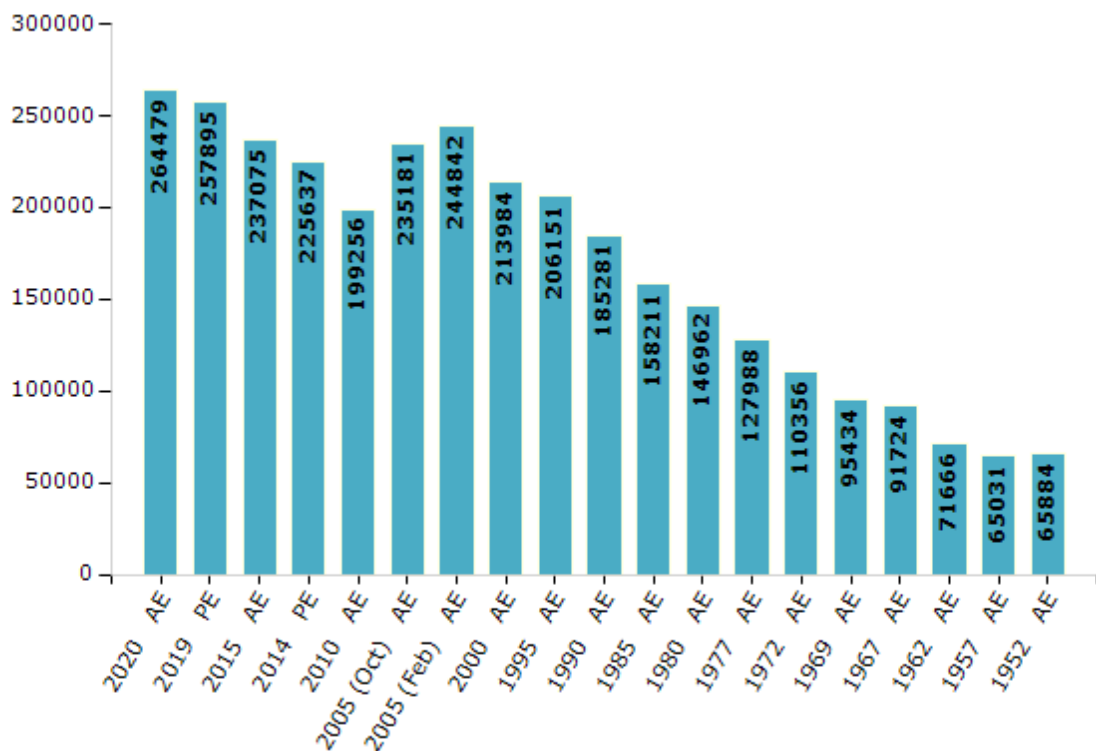


Electoral Features

Electors by Male & Female

Year	Male	Female	Others	Total	Year	Male	Female	Others	Total
2020 AE	142477	121992	10	264479	1995 AE	111322	94829	-	206151
2019 PE	138925	118960	10	257895	1990 AE	98708	86573	-	185281
2015 AE	128567	108508	0	237075	1985 AE	83168	75043	-	158211
2014 PE	122177	103459	1	225637	1980 AE	75856	71106	-	146962
2010 AE	107198	92058	0	199256	1977 AE	65928	62060	-	127988
2009 PE	-	-	-	-	1972 AE	55481	54875	-	110356
2005 (Oct) AE	126393	108788	-	235181	1969 AE	46279	49155	-	95434
2005 (Feb) AE	131257	113585	-	244842	1967 AE	-	-	-	91724
2004 PE	-	-	-	-	1962 AE	-	-	-	71666
2000 AE	114825	99159	-	213984	1957 AE	-	-	-	65031
1999 PE	-	-	-	-	1952 AE	-	-	-	65884

Number of Electors



Note : AE : Assembly Election, PE : Assembly Segment of Parliamentary Election

Historical Summary Election Results

Summary Result of Assembly Election - 2015

Candidate Name	Party	Votes	Votes %
Ejya Yadav	RJD	47137	37.83
Rajesh Kumar Singh	IND	23706	19.03
Satyendra Narayan Singh	BJP	18496	14.85
Manoj Prasad Sunil	CPM	10018	8.04
Ajay Kumar Bulganin	JAPL	8081	6.49
Jawahar Lal Ray	IND	3297	2.65
Jayshiv Rana Manish Alias Rana Rajeev Singh	IND	2145	1.72
Ram Vivek Paswan	IND	2104	1.69
Anita Kumari	IND	1231	0.99
Randhir Bhai	IND	1139	0.91
Sunil Kumar Ray	IND	821	0.66
Kamla Devi Alias Kamla Kumari	LSSP	810	0.65
Sagar Das Pan Tanti	BSP	796	0.64
Ram Niwas Ray	NJPI	789	0.63
Sanjay Kumar Nirala	BMUP	679	0.54
Yashwant Bharati	JKM	660	0.53
Bhushan Prasad Ray	JDR	565	0.45
Ram Naresh Roy	GJDS	322	0.26
	NOTA	1795	1.44

Polling Station Level Election Results

Number and Name of Polling Stations (PS) (2020)

Number of Polling Stations	Name of Polling Stations	Number of Polling Stations	Name of Polling Stations
1	Utkarmit Madhay Vidyalay Taradhamaun, (Daya Bhag)	15	Utkarmit Madhya Vidhaylya Kanay Chandpur Daya Bhag
1A	Utkarmit Madhay Vidyalay Taradhamaun, (Daya Bhag)	16	Utkarmit Madhya Vidhaylya Kanya Chandpur Baya Bhag
2	Utkarmit Madhay Vidyalay Taradhamaun, (Baya Bhag)	17	Uch Vidhyalya Dhamaun Hetanpur
2A	Utkarmit Madhay Vidyalay Taradhamaun, (Baya Bhag)	17A	Uch Vidhyalya Dhamaun Hetanpur
3	Utkarmit Madhay Vidyalay, Taradhamaun Dih Tola (Daya Bhag)	18	Panchait Bahwan Hetanpur
3A	Utkarmit Madhay Vidyalay, Taradhamaun Dih Tola (Daya Bhag)	18A	Panchait Bahwan Hetanpur
4	Utkarmit Madhay Vidyalay Taradhamaun Dih Tola Baya Bhag	19	Madhya Vidhaylya Hetanpur Daya Bhag
4A	Utkarmit Madhay Vidyalay Taradhamaun Dih Tola Baya Bhag	19A	Madhya Vidhaylya Hetanpur Daya Bhag
5	Rajaswa Kachahari Inayatapur Daya Bhag	20	Madhay Vidhaylya Hetanpur Baya Bhag
5A	Rajaswa Kachahari Inayatapur Daya Bhag	20A	Madhay Vidhaylya Hetanpur Baya Bhag
6	Madhay Vidyalay Inayatapur Baya Bhag	21	Utkarmit Mdhay Vidhaylya Adimpur Daya Bhag
7	Rajkiya Sonavati Reshma Adarsh Madhya Vidhaylya Inayat Pur Baya Bhag	22	Utkarmit Mdhay Vidhaylya Adimpur Baya Bhag
7A	Rajkiya Sonavati Reshma Adarsh Madhya Vidhaylya Inayat Pur Baya Bhag	23	Utkarmit Madhay Vidyalay Harpur Saidabad
8	Rajkiya Sonavati Reshma Adarsh Madhya Vidhaylya Inayat Pur Madhya Bhag	24	Samudayik Bhawan Anusuchit Jati Tola Daya Bhag
9	Rajkiya Sonavati Reshma Adarsh Madhya Vidhaylya Inayat Pur Daya Bhag	25	Samudayik Bahwan Anuchut Jati Tola Baya Bhag
10	Prathmik Vidhyalya Inyatpur Uttar Tola	26	Utkarmit Madhay Vidyalay Dhamaun Dakshni Tola
11	Utkarmit Madhya Vidhaylya Mirjapur Daya Bhag	26A	Utkarmit Madhay Vidyalay Dhamaun Dakshni Tola
12	Utkarmit Madhya Vidhaylya Mirjapur Baya Bhag	27	Utkarmit Madhay Vidyalay Dhamaun Dakshini Tola Naya Bahwan Daya Bhag
13	Prathmik Vidhyalya Chandpur Uttar Tola Daya Bhag	27A	Utkarmit Madhay Vidyalay Dhamaun Dakshini Tola Naya Bahwan Daya Bhag
13A	Prathmik Vidhyalya Chandpur Uttar Tola Daya Bhag	28	Utkarmit Madhay Vidyalay Dhamaun Dakshini Tola Naya Bahwan Baya Bhag
14	Prathmik Vidhyalya Chandpur Uttar Tola Baya Bhag	28A	Utkarmit Madhay Vidyalay Dhamaun Dakshini Tola Naya Bahwan Baya Bhag

Contd....

Polling Station Level Election Results

Polling Station-wise Votes Secured by Overall Top Five Parties in Mohiuddinnagar Assembly in Assembly Election (AE) under Ujiarpur Parliamentary Constituency in Bihar (2020)

Number of Polling Station	Winner - Rajesh Kumar Singh (BJP)	Runner-up - Ejya Yadav (RJD)	3rd - Ajay Kumar Bulganin (JAPL)	4th - Arun Kumar Singh (IND)	5th - Nagendra Singh (IND)	NOTA	Other	Total Votes Secured
25	112	62	179	4	9	4	18	388
26	15	105	167	5	5	5	60	362
26A	31	40	175	5	4	6	35	296
27	17	212	24	2	14	1	16	286
27A	16	260	33	1	4	1	12	327
28	18	172	97	0	5	6	31	329
28A	21	183	108	4	9	1	30	356
29	80	196	43	2	5	2	17	345
29A	61	233	61	2	3	0	13	373
30	137	195	82	1	9	2	24	450
30A	155	97	104	4	8	3	24	395
31	31	175	67	2	8	0	9	292
31A	43	141	62	3	9	3	27	288
32	80	168	84	1	6	4	39	382
33	51	183	35	7	10	3	23	312
33A	74	188	43	1	4	1	16	327
34	141	271	53	9	18	3	39	534
35	118	235	8	6	18	0	34	419
35A	54	268	4	0	5	0	8	339
36	257	208	6	4	7	1	40	523
37	355	29	6	7	4	2	36	439
38	320	176	4	3	12	3	23	541
39	141	170	5	1	6	4	29	356
39A	115	231	2	3	4	0	21	376
40	199	250	9	1	12	0	49	520
41	404	75	6	6	9	1	31	532
42	120	271	4	2	13	2	51	463
42A	107	302	4	0	6	0	40	459
43	372	39	6	23	3	1	32	476
44	401	93	5	3	6	0	42	550
45	329	71	4	3	0	2	8	417
46	209	69	3	0	3	0	17	301
46A	182	102	0	2	3	0	9	298
47	247	153	9	2	15	1	35	462
48	142	83	3	1	7	0	13	249

Contd....

Polling Station Level Election Results

Winner, Runner-up and 3rd Party Position & Winning Margin According to Polling Stations in Mohiuddinnagar Assembly in Assembly Election (AE) under Ujiarpur Parliamentary Constituency in Bihar (2020)

Polling Station Number	Winner Party	Winner Votes (%)	Runner-up Party	Runner-up Votes (%)	Winning Margin Votes (%)	Third Party	Third Party Votes (%)	Other Votes (%)
48A	BJP	190 (67.14)	RJD	70 (24.73)	120 (42.41)	IND (VNS)	5 (1.77)	18 (6.36)
49	BJP	272 (71.77)	RJD	59 (15.57)	213 (56.2)	IND (DPY)	13 (3.43)	35 (9.23)
49A	BJP	281 (70.6)	RJD	84 (21.11)	197 (49.49)	IND (DPY)	9 (2.26)	24 (6.03)
50	RJD	366 (63.76)	BJP	156 (27.18)	210 (36.58)	IND (NS)	12 (2.09)	40 (6.97)
51	RJD	377 (75.4)	BJP	72 (14.4)	305 (61)	IND (NS)	23 (4.6)	28 (5.6)
52	RJD	373 (75.51)	BJP	85 (17.21)	288 (58.3)	IND (NS)	19 (3.85)	17 (3.44)
53	BJP	177 (47.45)	RJD	116 (31.1)	61 (16.35)	JAPL	41 (10.99)	39 (10.46)
53A	BJP	244 (80.79)	RJD	27 (8.94)	217 (71.85)	JAPL	11 (3.64)	20 (6.62)
54	BJP	341 (82.97)	RJD	36 (8.76)	305 (74.21)	IND (AKS)	7 (1.7)	27 (6.57)
55	BJP	352 (64.83)	RJD	150 (27.62)	202 (37.21)	IND (NS)	9 (1.66)	32 (5.89)
56	BJP	212 (49.19)	RJD	149 (34.57)	63 (14.62)	IND (DPY)	24 (5.57)	46 (10.67)
56A	BJP	303 (69.82)	RJD	69 (15.9)	234 (53.92)	IND (DPY)	21 (4.84)	41 (9.45)
57	BJP	254 (69.02)	RJD	44 (11.96)	210 (57.06)	JAPL	17 (4.62)	53 (14.4)
57A	BJP	160 (44.57)	RJD	131 (36.49)	29 (8.08)	IND (NS)	17 (4.74)	51 (14.21)
58	BJP	379 (80.3)	RJD	62 (13.14)	317 (67.16)	JAPL	6 (1.27)	25 (5.3)
59	RJD	247 (51.78)	BJP	150 (31.45)	97 (20.33)	JAPL	29 (6.08)	51 (10.69)
60	RJD	188 (55.95)	BJP	66 (19.64)	122 (36.31)	JAPL	27 (8.04)	55 (16.37)
60A	BJP	136 (50)	RJD	93 (34.19)	43 (15.81)	IND (AKS)	15 (5.51)	28 (10.29)
61	RJD	393 (68.83)	BJP	143 (25.04)	250 (43.79)	JAPL	6 (1.05)	29 (5.08)
62	RJD	285 (71.43)	BJP	94 (23.56)	191 (47.87)	IND (MR)	4 (1)	16 (4.01)
63	BJP	154 (60.63)	RJD	73 (28.74)	81 (31.89)	JAPL	5 (1.97)	22 (8.66)
63A	BJP	208 (58.92)	RJD	118 (33.43)	90 (25.49)	IND (NS)	7 (1.98)	20 (5.67)
64	RJD	260 (65.99)	BJP	97 (24.62)	163 (41.37)	IND (NS)	16 (4.06)	21 (5.33)
64A	RJD	194 (52.01)	BJP	122 (32.71)	72 (19.3)	JAPL	17 (4.56)	40 (10.72)
65	RJD	203 (48.33)	BJP	173 (41.19)	30 (7.14)	IND (NS)	10 (2.38)	34 (8.1)
65A	BJP	143 (59.09)	RJD	65 (26.86)	78 (32.23)	IND (AKS)	6 (2.48)	28 (11.57)
66	RJD	120 (56.6)	BJP	72 (33.96)	48 (22.64)	IND (AKS)	6 (2.83)	14 (6.6)
66A	RJD	217 (52.8)	BJP	138 (33.58)	79 (19.22)	IND (NS)	21 (5.11)	35 (8.52)
67	RJD	351 (78.17)	BJP	54 (12.03)	297 (66.14)	IND (MR)	18 (4.01)	26 (5.79)
67A	RJD	150 (62.5)	BJP	74 (30.83)	76 (31.67)	IND (NS)	3 (1.25)	13 (5.42)
68	BJP	146 (46.06)	RJD	132 (41.64)	14 (4.42)	JAPL	12 (3.79)	27 (8.52)
68A	RJD	148 (49.01)	BJP	91 (30.13)	57 (18.88)	JAPL	28 (9.27)	35 (11.59)
69	BJP	190 (47.5)	RJD	129 (32.25)	61 (15.25)	JAPL	37 (9.25)	44 (11)
69A	BJP	159 (76.44)	RJD	33 (15.87)	126 (60.57)	IND (AKS)	3 (1.44)	13 (6.25)
70	BJP	294 (51.22)	RJD	237 (41.29)	57 (9.93)	IND (NS)	7 (1.22)	36 (6.27)

Contd....

Socio-Economic Amenities - Rural

Access to Education Facilities

Particulars	Number of Villages (% of Population)				
	Available	Not Available	If Not Available (Distance of Nearest Facility)		
			A	B	C
Govt. Primary School	79 (99)	10 (1)	10 (1)	0 (0)	0 (0)
Private Primary School	14 (27)	75 (73)	0 (0)	0 (0)	0 (0)
Govt. Middle School	58 (91)	31 (9)	30 (9)	0 (0)	0 (0)
Private Middle School	6 (10)	83 (90)	0 (0)	0 (0)	0 (0)
Govt. Secondary School	11 (27)	78 (73)	44 (45)	32 (25)	1 (3)
Private Secondary School	2 (4)	87 (96)	0 (0)	0 (0)	0 (0)
Govt. Senior Secondary School	6 (14)	83 (86)	21 (24)	57 (54)	4 (8)
Private Senior Secondary School	1 (0)	88 (100)	0 (0)	0 (0)	0 (0)
Govt. Arts and Science Degree College	3 (9)	86 (91)	13 (16)	59 (55)	13 (19)
Private Arts and Science Degree College	2 (1)	87 (99)	0 (0)	0 (0)	0 (0)
Govt. Engineering College	0 (0)	89 (100)	0 (0)	0 (0)	0 (0)
Private Engineering College	0 (0)	89 (100)	0 (0)	0 (0)	89 (100)
Govt. Medicine College	0 (0)	89 (100)	0 (0)	0 (0)	89 (100)
Private Medicine College	0 (0)	89 (100)	0 (0)	0 (0)	0 (0)
Govt. Management Institute	0 (0)	89 (100)	0 (0)	0 (0)	89 (100)
Private Management Institute	0 (0)	89 (100)	0 (0)	0 (0)	0 (0)
Govt. Polytechnic	0 (0)	89 (100)	1 (3)	1 (2)	87 (95)
Private Polytechnic	0 (0)	89 (100)	0 (0)	0 (0)	0 (0)
Govt. Vocational Training School/ITI	0 (0)	89 (100)	1 (3)	1 (2)	82 (90)
Private Vocational Training School/ITI	0 (0)	89 (100)	0 (0)	0 (0)	5 (5)
Govt. Non Formal Training Centre	0 (0)	89 (100)	0 (0)	2 (2)	42 (40)
Private Non Formal Training Centre	0 (0)	89 (100)	1 (3)	1 (2)	43 (53)
Govt. School For Disabled	0 (0)	89 (100)	0 (0)	0 (0)	89 (100)
Private School For Disabled	0 (0)	89 (100)	0 (0)	0 (0)	0 (0)
Government Others	0 (0)	89 (100)	0 (0)	0 (0)	2 (4)
Private Others	1 (5)	88 (95)	2 (4)	2 (4)	8 (7)

Note : Distance A : Less than 5 km; B : Between 5-10 km; C : 10+ km.; Source : Data Analysis is based on 2011 Census.

DISCLAIMER

The Terms of Use and Disclaimer of Datanet India Private Limited (hereinafter referred to as "Datanet") for use of this analysis report of **Mohiuddinnagar Assembly Constituency (Mohiuddinnagar Vidhan Sabha)** :-

1. **Assembly Factbook™** is a Registered Trade Mark owned by Datanet.
2. All the maps are sketched and graphical representation only and have not been drawn to the scale and also not to represent the actual geographical area or boundary of the unit.
3. The data for the aforesaid analysis is based on authentic sources and has been culled from the various publications of Census, CSO and NSSO for district and block level data, various central and state government departments, Central & State Elections Commissions and the concerned Returning Officers' releases, Electoral Rolls, Election results and allied publications, internal assessment, surveys, estimates and analysis. Therefore, certain adjustment of data at micro level may have been done to arrive closer to the macro data.
4. Data have been provided on an "As Is" and "As AVAILABLE" basis
5. The colours shown in the maps or diagram and charts of a particular party, alliance or AC are indicative and do not represent them.
6. This publication which includes maps, sheets, graphs and data would be the property under copyright of Datanet only. The user may use these for its internal study, analysis and research purposes. It's public display, re-selling or any commercial uses by the user are not allowed.
7. Datanet has taken due care and caution in compilation and processing of data and allied information, but does not guarantee the accuracy, adequacy or completeness of any information/analysis and will be not responsible for any errors or omissions or for the results obtained from the use of such information/analysis.
8. All the contents for the publication have been culled from various authentic sources and Datanet reasonably believes such sources to be reliable, but does not make any representations, express or implied as to the accuracy or fitness of use of such information. The information or contents of the information/analysis do not constitute advice and should not be relied upon in making (or refraining from making) any decision. Any reliance placed upon the information provided by Datanet is the sole responsibility and strictly at the user's risk.
9. In no event will Datanet be liable for any damages (including, without limitation, damages for loss of business projects, or loss of profits) arising in contract, tort or otherwise from the use of or inability to use any of its contents, or from any action taken (or refrained from being taken) as a result of using the analysis or any of its contents. Datanet its directors, owners, editors, officials, employees, distributor and agents or any associate will not be liable for any errors in the information contained or any consequences arising from the use of the contents of the provided information/analysis.
10. If any provision of these terms and conditions is held invalid or illegal or unenforceable for any reason by any court of competent jurisdiction, such provision shall be severed and the remainder of provisions of the terms and conditions shall continue in full force and effect as if the Term of Use had been executed with the invalid, illegal or unenforceable provision eliminated.
11. If there are any discrepancies in the information provided, please bring it to attention of Datanet for suitable rectification measures.

**Buy Online This Complete Book At
Datanet India eBooks Store**

www.indiastatpublications.com

or go directly at

[http://www.indiastatpublications.com/
Assembly_factbook/Bihar/Ujiarpur/ Mohiuddinnagar](http://www.indiastatpublications.com/Assembly_factbook/Bihar/Ujiarpur/Mohiuddinnagar)

 **india**stat**elections**

ISBN : 978-93-5313-138-8

