



Tamil Nadu

Assembly Factbook™

Harur Assembly Constituency



Key Electoral Data of Harur
Assembly Constituency (Vidhan Sabha)

Tamil Nadu

Assembly Factbook™

Harur Assembly Constituency



Harur Vidhan Sabha

Editor & Director

Dr. R.K. Thukral

Research Editor

Dr. Shafeeq Rahman

Compiled, Researched and Published by Datanet India Pvt. Ltd.

D-100, 1st Floor,

Okhla Industrial Area, Phase-I,
New Delhi- 110020.

Ph.: 91-11- 43580781-84

Email : support@indiastatpublications.com

Website : www.indiastatelections.com

Online Book Store :

www.indiastatpublications.com

Report No. : AFB/TN-061-0123

ISBN : 978-93-5313-752-6

First Edition : January, 2018

Sixth Updated Edition : January, 2023

Price : Rs. 11500/-

US\$ 310

© **Datanet India Pvt. Ltd.**

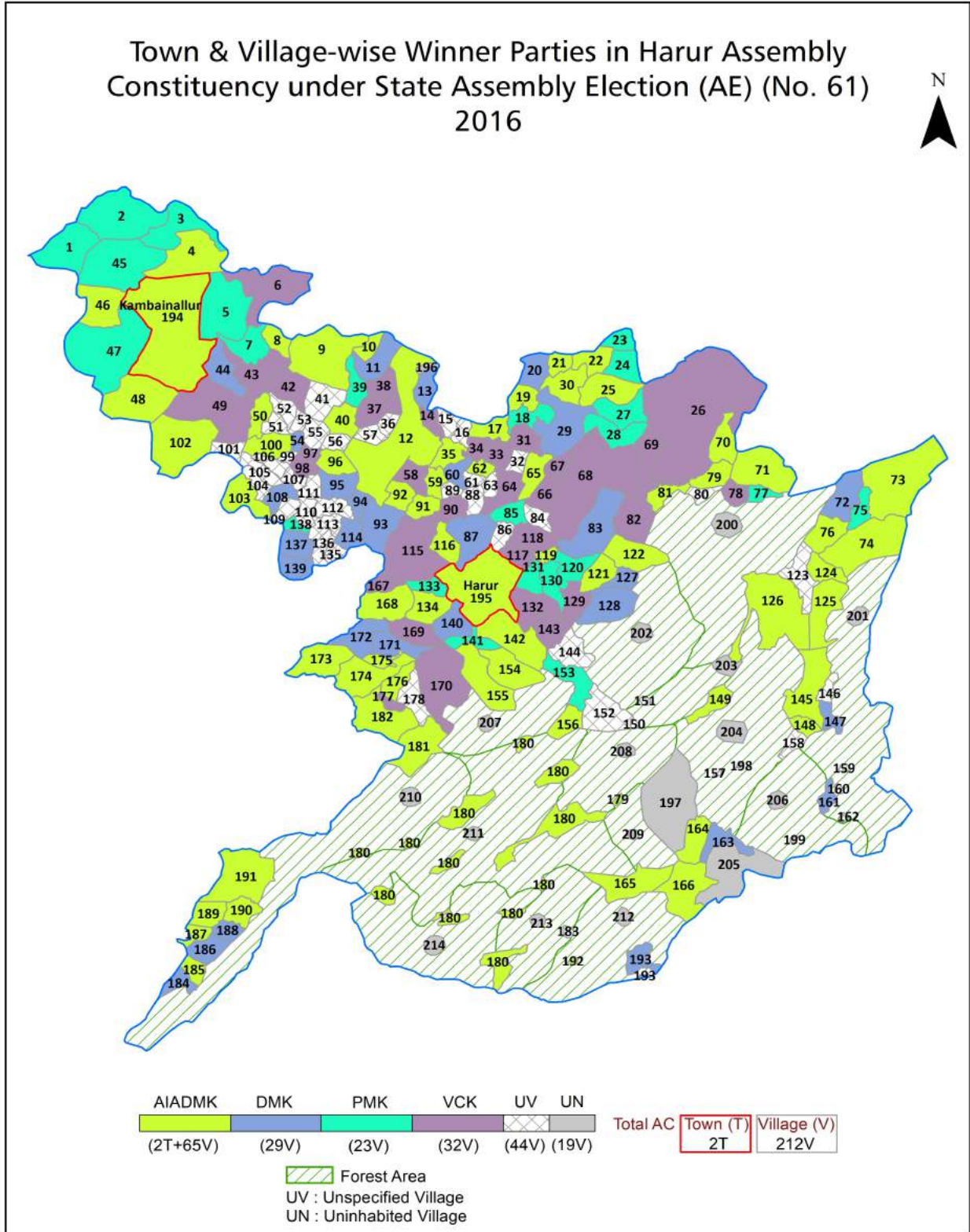
All rights reserved. No part of this book may be reproduced, stored in a retrieval system or transmitted in any form or by any means, mechanical photocopying, photographing, scanning, recording or otherwise without the prior written permission of the publisher. Please refer to Disclaimer at page no. 255 for the use of this publication.

Printed in India

Contents

No.	Particulars	Page No.
	Introduction	
1	Assembly Constituency - (Vidhan Sabha) at a Glance Features of Assembly as per Delimitation Commission of India (2008)	1-2
	Location and Political Maps	
2	Location Map Boundaries of Assembly Constituency - (Vidhan Sabha) in District Boundaries of Assembly Constituency under Parliamentary Constituency - (Lok Sabha) Town & Village-wise Winner Parties- 2021, 2019, 2016, 2014, 2011 and 2009	3-11
	Administrative Setup (2011)	
3	District Sub-district Towns Villages Inhabited Villages Uninhabited Villages Village Panchayat Intermediate Panchayat	12-22
	Demographics (2011)	
4	Population Households Rural/Urban Population Towns and Villages by Population Size Sex Ratio (Total & 0-6 Years) Religious Population Social Population Literacy Rate	23-24
	Electoral Features	
5	Important Dates of Last Elections Held Electors by Gender Service Electors Voters Voters Turnout Polling Stations & Average Number of Electors per Polling Station Electors by Age Group Present Elected Representatives	25-30
	Historical Summary Election Results	
6	Vote Share of Major Parties Winning Margin (Number & Percentage) Polarity of Parties Summary Result of Assembly Segment of Parliamentary Elections 2019, 2014, 2009, 2004 and 1999 Summary Result of Assembly Elections 2021, 2016, 2011, 2006, 2001, 1996, 1991, 1989, 1984, 1980, 1977, 1971 and 1967	31-53
	Polling Station Level Election Results	
7	Name and Number of Polling Station 2021, 2019, 2016, 2014, 2011 and 2009 Polling Station-wise Electors, Voters & Voters Turnout 2021, 2019, 2016, 2014, 2011 and 2009 Polling Station wise Elections Results 2021, 2019, 2016, 2014, 2011 and 2009	54-234
	Share of Assembly Constituency	
8	Share of Assembly Constituency - (Vidhan Sabha) in State, District and Parliamentary Constituency - (Lok Sabha)	235
	Socio-Economic Amenities (2011)	
9	Access to Administrative Units Agricultural, Manufacturing and Industrial Commodities Demographic Indicators Education Health & Manpower Drinking Water Supply Sanitation Entertainment and Recreations Infrastructure Power Food Allocation Distribution and Marketing of Agriculture Commodities Infrastructure Transport and Road Infrastructure Communication Banking and Financial Services Land Use Irrigation Source	236-251
10	Abbreviation & Sources	252-254
11	Disclaimer	255

Location & Political Map



Administrative Setup

List of Village Panchayat & Intermediate Panchayat (Block) Name - 2011

Village Name	Village Panchayat Name	Intermediate Panchayat Name
Devarajapalayam	Gopinathampatti	Harur
Dodampatty	Doddampatti	Harur
Elandaikuttapatty	Pattukonampatty	Pappireddipatti
Elavadi	Kosapatty	Morappur
Ellepudayampatti	Ellappudayampatti	Harur
Erumiyampatty	Kokkarapatti	Harur
Achalvadi	Achallvadi	Harur
Ettipatty	Navalai	Morappur
Agraharam	Ichambadi	Morappur
Ganapathipatty	Kilmorappur	Harur
Agraharam	Agraharam	Harur
Gettupatty	Navalai	Morappur
Alambadi	Vedakadamaduvu	Harur
Gobinathampatti	Gobinathampatti	Morappur
Ammapalayam	Sitteri	Pappireddipatti
Gudalur	Virappanayakkampatti	Harur
Andipatty	Thoppampatti	Morappur
Ichambadi	Ichambadi	Morappur
Andipatty	Kottapatty	Harur
Ichampadi	Vetrapatti	Harur
Andipatty	Kolagampatti	Harur
Ilaiyampatty	Kongavembu	Harur
Andiyur	Vedakadamaduvu	Harur
Annamalaihalli	Jammanahalli	Harur
Irumathur	Irumathur	Morappur
Appiyampatty	Setrapatti	Harur
Ittaiampatty	Ponneri	Harur
Avallur	Kottapatty	Harur
Ittalapatti	Mampatty	Harur

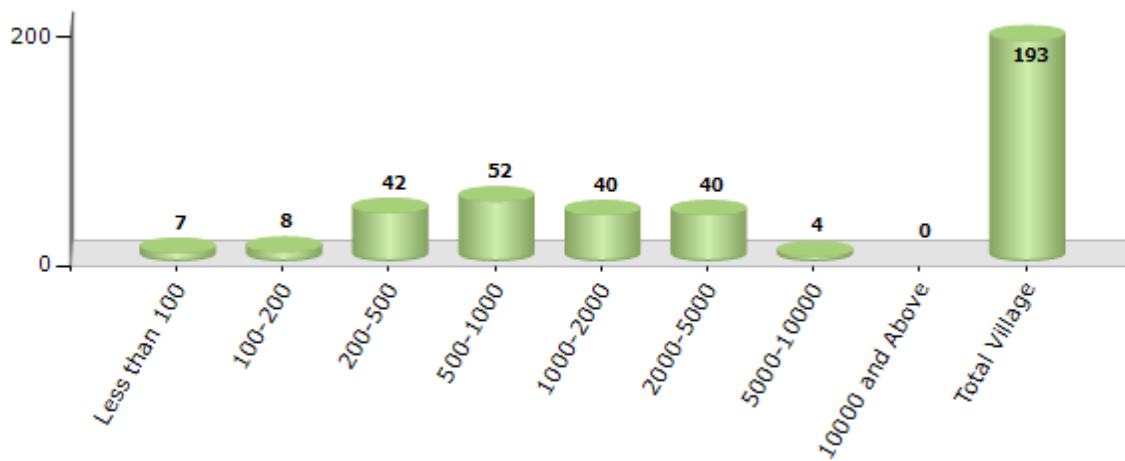
Contd....

Demographics

Number of Villages by Population Size - 2011

Less than 100	100-200	200-500	500-1000	1000-2000	2000-5000	5000-10000	10000 and Above	Total Village
7	8	42	52	40	40	4	0	193

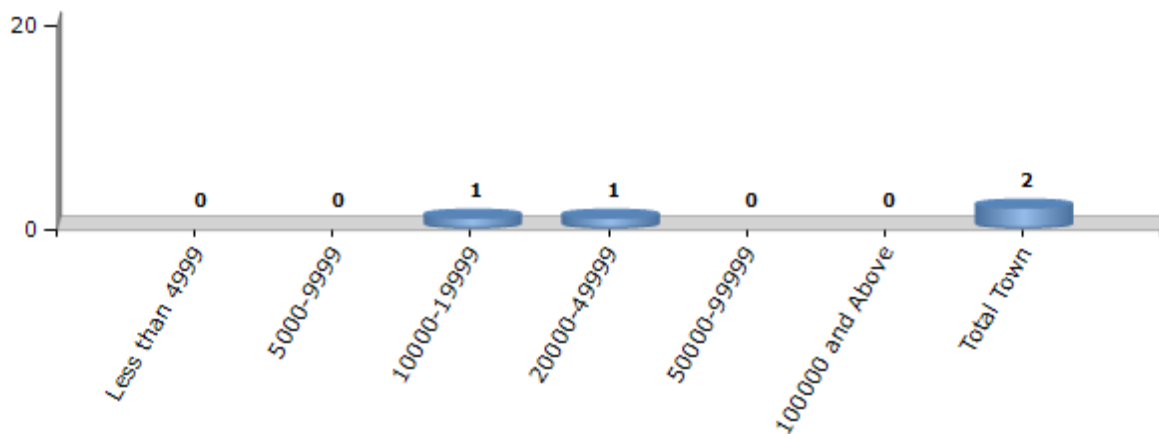
Number of Villages by Population Size - 2011



Number of Towns by Population Size - 2011

Less than 4999	5000-9999	10000-19999	20000-49999	50000-99999	100000 and Above	Total Town
0	0	1	1	0	0	2

Number of Towns by Population Size - 2011

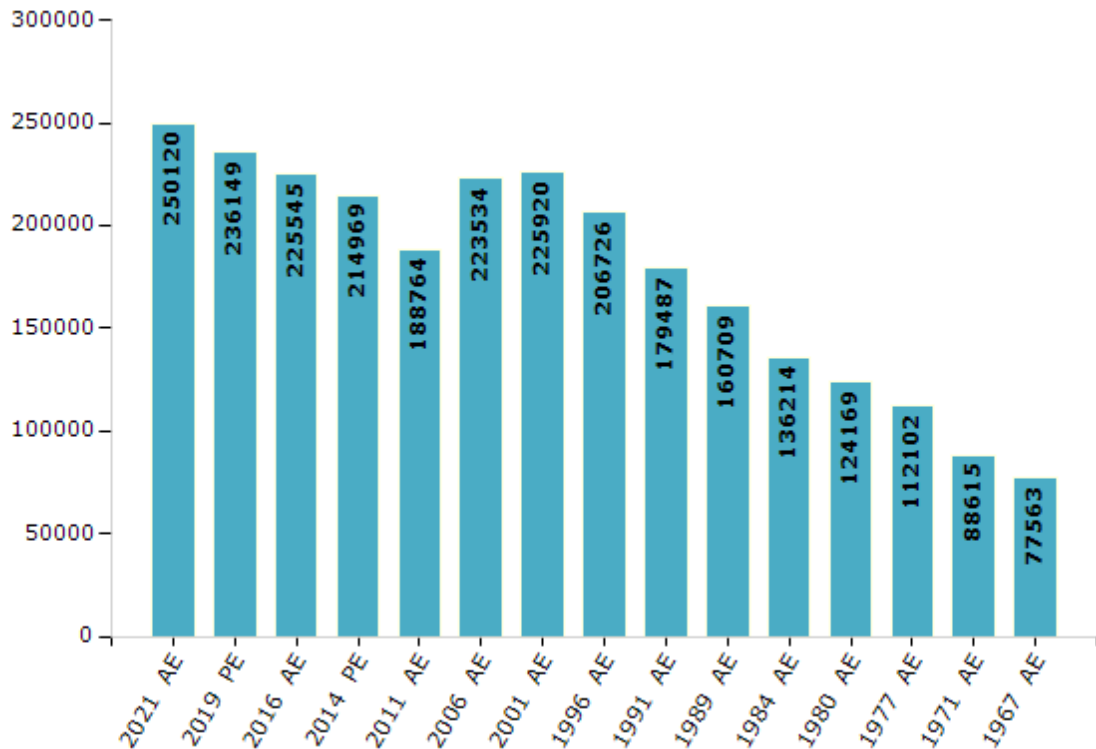


Electoral Features

Electors by Male & Female

Year	Male	Female	Others	Total	Year	Male	Female	Others	Total
2021 AE	125414	124693	13	250120	1999 PE	-	-	-	-
2019 PE	119283	116859	7	236149	1996 AE	103962	102764	-	206726
2016 AE	114473	111065	7	225545	1991 AE	90929	88558	-	179487
2014 PE	109724	105243	2	214969	1989 AE	81086	79623	-	160709
2011 AE	97081	91679	4	188764	1984 AE	68248	67966	-	136214
2009 PE	-	-	-	-	1980 AE	61666	62503	-	124169
2006 AE	110746	112788	-	223534	1977 AE	56290	55812	-	112102
2004 PE	-	-	-	-	1971 AE	44065	44550	-	88615
2001 AE	113532	112388	-	225920	1967 AE	-	-	-	77563

Number of Electors

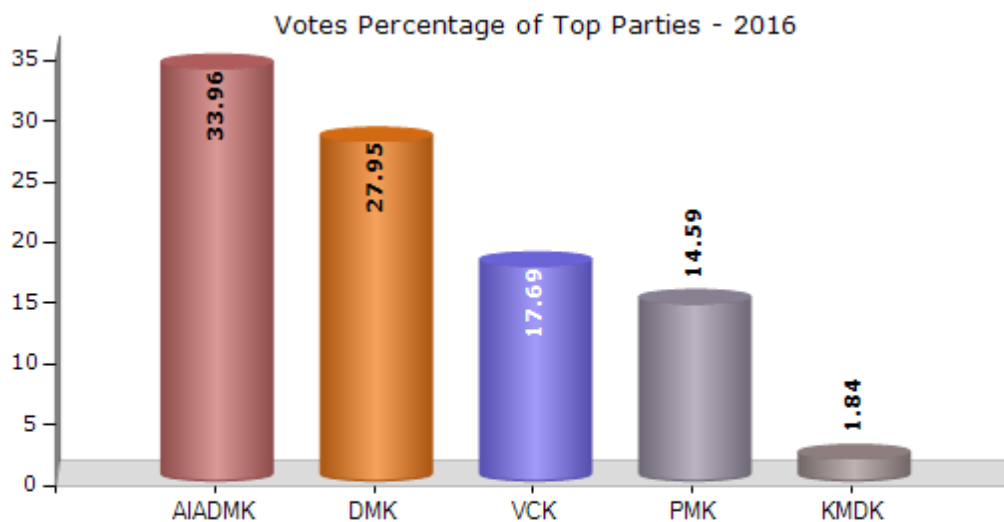


Note : AE : Assembly Election, PE : Assembly Segment of Parliamentary Election

Historical Summary Election Results

Summary Result of Assembly Election - 2016

Candidate Name	Party	Votes	Votes %
R.Murugan	AIADMK	64568	33.96
S.Rajendran	DMK	53147	27.95
K.Govindhasamy	VCK	33632	17.69
S.Murali	PMK	27747	14.59
K.Surulirajan	KMDK	3500	1.84
P.Vediyappan	BJP	1948	1.02
A.Karthik	BSP	762	0.4
K.Ramesh	NTK	627	0.33
S.Agila	IND	558	0.29
R.Govindan	IND	510	0.27
K.Rajendiran	IND	433	0.23
M.Govindasamy	IND	317	0.17
S.Kumar	IND	293	0.15
	NOTA	2092	1.1



Polling Station Level Election Results

Number and Name of Polling Stations (PS) (2021)

Number of Polling Stations	Name of Polling Stations	Number of Polling Stations	Name of Polling Stations
1	Panchayat Union Elementary School, Irumathur - 635201, Terraced Building Facing West - North wing	16	Panchayat Union Middle School, Kongarapatti - 635202, Terraced Building Facing North
1A	Panchayat Union Elementary School, Irumathur - 635201, Terraced Building Facing West - North wing	16A	Panchayat Union Middle School, Kongarapatti - 635202, Terraced Building Facing North
2	Panchayat Union Elementary School, Irumathur - 635201, Terraced Building Facing North	17	Panchayat Union Middle School, Kongarapatti - 635202, Terraced Building Facing East
3	Panchayat Union Elementary School, Irumathur - 635201, Terraced Building Facing West South Portion	18	Panchayat Union Middle School, Kelavalli - 635202, Terraced Building Facing South - West Wing
4	Panchayat Union Elementary School, Kondrampatti - 635201, Tiled Building Facing West	19	Panchayat Union Middle School, Kelavalli - 635202, Terraced Building Facing South - East Portion
4A	Panchayat Union Elementary School, Kondrampatti - 635201, Tiled Building Facing West	20	Panchayat Union Middle School, Kelavalli - 635202, Terraced Building Facing West - North Portion
5	Panchayat Union Elementary School, Kondrampatti - 635201, Terraced Building Facing North - East Portion	21	Panchayat Union Elementary School, Mavadipatti - 635202, Terraced Building Facing North - West Portion
6	Panchayat Union Elementary School, Thippampatti - 635202, Terraced Building Facing North - East Portion	22	Government High School, Sengkuttai - 635202, Terraced Building Facing East
6A	Panchayat Union Elementary School, Thippampatti - 635202, Terraced Building Facing North - East Portion	22A	Government High School, Sengkuttai - 635202, Terraced Building Facing East
7	Panchayat Union Elementary School, Thippampatti - 635202, Terraced Building Facing North - West portion	23	Panchayat union Elementary School, Pallampatty, Mangalore Tiled Building Facing West
8	Panchayat Union Elementary School, Vagurappampatti - 635202, Terraced Building Facing East - South portion	24	Panchayat Union Elementary School, K.Eachampadi - 635202, Additional Terraced Building Facing South
9	Panchayat Union Elementary School, Vagurappampatti - 635202, Terraced Building Facing East - North portion	25	Panchayat Union Elementary School, K.Eachampadi Colony - 635202, Terraced Building Facing East
9A	Panchayat Union Elementary School, Vagurappampatti - 635202, Terraced Building Facing East - North portion	26	Government Girls Higher Secondary School, Kambainallur - 635202, Terraced Building Facing South - East Portion . Room No.24
10	Panchayat Union Elementary School, Vagurappampatti - 635202, Asbestos Sheet Building Facing South	26A	Government Girls Higher Secondary School, Kambainallur - 635202, Terraced Building Facing South - East Portion . Room No.24
11	Panchayat Union Elementary School, Pallipatti - 635202, Terraced Building Facing South	27	Government Boys Higher Secondary School, Kambainallur - 635202, Terraced Building Facing North (Room No.5)
12	Panchayat Union Elementary School, Pallipatti - 635202, Facing East Tiled Building	28	Government Boys Higher Secondary School, Kambainallur - 635202, Terraced Building Facing North Room No.2
13	Panchayat Union Elementary School, Perichagoundampatti - 635202, Terraced Building Facing West North Side	28A	Government Boys Higher Secondary School, Kambainallur - 635202, Terraced Building Facing North Room No.2
13A	Panchayat Union Elementary School, Perichagoundampatti - 635202, Terraced Building Facing West North Side	29	Government Girls Higher Secondary School, Kambainallur - 635202, Terraced Building Facing South - West Portion. Room No.23
14	Panchayat Union Elementary School, Karuvelampatti - 635202, Terraced Building Facing North	29A	Government Girls Higher Secondary School, Kambainallur - 635202, Terraced Building Facing South - West Portion. Room No.23
14A	Panchayat Union Elementary School, Karuvelampatti - 635202, Terraced Building Facing North	30	Government Boys Higher Secondary School, Kambainallur - 635202, Terraced Building Facing East - Center wing Room No 9
15	Panchayat Union Elementary School Kooduduraipatti - 635202, Mangalored Tiled building Facing East	31	Government Boys Higher Secondary School, Kambainallur - 635202, Terraced Building Facing East - Northern End Room No.11

Contd....

Polling Station Level Election Results

Polling Station-wise Votes Secured by Overall Top Five Parties in Harur Assembly in Assembly Election (AE) under Dharmapuri Parliamentary Constituency in Tamil Nadu (2021)

Number of Polling Station	Winner - Sampath kumar.V (AIADMK)	Runner-up - Kumar.A (CPI(M))	3rd - Murugan.R (AMMKMNKZ)	4th - Keerthana.K (NTK)	5th - Siva kumar.A (BSP)	NOTA	Other	Total Votes Secured
27	309	201	21	48	0	11	5	595
28	233	160	10	37	2	10	1	453
28A	279	139	13	22	2	12	5	472
29	172	306	17	29	1	4	2	531
29A	217	272	19	7	2	3	2	522
30	248	126	11	23	4	4	1	417
31	667	31	0	23	3	8	5	737
32	298	129	30	20	1	3	1	482
32A	304	97	21	8	3	2	8	443
33	323	59	29	34	3	9	3	460
33A	391	52	41	10	1	4	4	503
34	547	82	112	28	3	8	17	797
35	451	42	16	11	0	8	5	533
36	488	213	15	63	3	8	7	797
37	310	459	38	65	2	11	6	891
38	362	47	21	33	0	10	5	478
38A	390	36	11	8	1	6	3	455
39	540	93	10	31	2	6	3	685
40	138	193	8	7	1	2	0	349
41	238	101	16	19	2	10	7	393
42	446	81	32	22	1	4	7	593
42A	441	60	19	11	5	8	7	551
43	549	49	4	22	4	6	6	640
44	346	270	36	59	1	9	7	728
45	320	238	39	74	3	4	11	689
46	190	173	11	48	6	8	2	438
46A	231	142	18	26	2	7	10	436
47	310	112	25	16	17	5	1	486
48	149	550	29	31	2	9	8	778
49	247	439	23	19	1	5	2	736
50	340	146	38	14	2	2	3	545
51	520	150	22	28	3	10	9	742
52	233	84	5	19	3	3	3	350
53	79	328	28	33	0	9	5	482
53A	117	326	36	26	0	8	4	517

Contd....

Polling Station Level Election Results

Winner, Runner-up and 3rd Party Position & Winning Margin According to Polling Stations in Harur Assembly in Assembly Election (AE) under Dharmapuri Parliamentary Constituency in Tamil Nadu (2021)

Polling Station Number	Winner Party	Winner Votes (%)	Runner-up Party	Runner-up Votes (%)	Winning Margin Votes (%)	Third Party	Third Party Votes (%)	Other Votes (%)
57	AIADMK	417 (72.9)	CPI(M)	111 (19.41)	306 (53.49)	NTK	23 (4.02)	21 (3.67)
58	CPI(M)	497 (58.82)	AIADMK	264 (31.24)	233 (27.58)	NTK	45 (5.33)	39 (4.62)
59	AIADMK	295 (67.2)	CPI(M)	116 (26.42)	179 (40.78)	AMMKMNKZ	16 (3.64)	12 (2.73)
60	AIADMK	322 (61.22)	CPI(M)	134 (25.48)	188 (35.74)	NTK	40 (7.6)	30 (5.7)
60A	AIADMK	359 (68.51)	CPI(M)	119 (22.71)	240 (45.8)	NTK	20 (3.82)	26 (4.96)
61	AIADMK	366 (56.74)	CPI(M)	229 (35.5)	137 (21.24)	NTK	23 (3.57)	27 (4.19)
62	CPI(M)	319 (71.85)	AIADMK	82 (18.47)	237 (53.38)	NTK	29 (6.53)	14 (3.15)
62A	CPI(M)	345 (74.03)	AIADMK	72 (15.45)	273 (58.58)	NTK	11 (2.36)	38 (8.15)
63	AIADMK	406 (66.34)	CPI(M)	142 (23.2)	264 (43.14)	NTK	30 (4.9)	34 (5.56)
64	AIADMK	319 (74.36)	CPI(M)	94 (21.91)	225 (52.45)	NTK	9 (2.1)	7 (1.63)
65	CPI(M)	239 (49.9)	AIADMK	185 (38.62)	54 (11.28)	NTK	27 (5.64)	28 (5.85)
65A	AIADMK	209 (45.63)	CPI(M)	208 (45.41)	1 (0.22)	AMMKMNKZ	25 (5.46)	16 (3.49)
66	AIADMK	574 (73.78)	CPI(M)	124 (15.94)	450 (57.84)	NTK	40 (5.14)	40 (5.14)
67	CPI(M)	264 (56.65)	AIADMK	138 (29.61)	126 (27.04)	AMMKMNKZ	31 (6.65)	33 (7.08)
67A	CPI(M)	263 (51.27)	AIADMK	191 (37.23)	72 (14.04)	AMMKMNKZ	34 (6.63)	25 (4.87)
68	AIADMK	314 (74.58)	CPI(M)	63 (14.96)	251 (59.62)	NTK	18 (4.28)	26 (6.18)
69	AIADMK	286 (44.41)	CPI(M)	286 (44.41)	0 (0)	NTK	38 (5.9)	34 (5.28)
70	AIADMK	225 (47.67)	CPI(M)	170 (36.02)	55 (11.65)	AMMKMNKZ	37 (7.84)	40 (8.47)
71	AIADMK	346 (50.51)	CPI(M)	185 (27.01)	161 (23.5)	NTK	64 (9.34)	90 (13.14)
72	AIADMK	217 (50.12)	CPI(M)	167 (38.57)	50 (11.55)	NTK	33 (7.62)	16 (3.7)
72A	AIADMK	262 (57.46)	CPI(M)	174 (38.16)	88 (19.3)	NTK	8 (1.75)	12 (2.63)
73	AIADMK	384 (68.57)	CPI(M)	129 (23.04)	255 (45.53)	NTK	25 (4.46)	22 (3.93)
74	AIADMK	247 (51.14)	CPI(M)	165 (34.16)	82 (16.98)	NTK	36 (7.45)	35 (7.25)
74A	AIADMK	304 (54.68)	CPI(M)	197 (35.43)	107 (19.25)	AMMKMNKZ	24 (4.32)	31 (5.58)
75	CPI(M)	315 (56.86)	AIADMK	184 (33.21)	131 (23.65)	NTK	24 (4.33)	31 (5.6)
76	CPI(M)	508 (78.15)	AIADMK	94 (14.46)	414 (63.69)	AMMKMNKZ	28 (4.31)	20 (3.08)
77	CPI(M)	252 (57.4)	AIADMK	135 (30.75)	117 (26.65)	AMMKMNKZ	31 (7.06)	21 (4.78)
78	AIADMK	332 (75.11)	CPI(M)	78 (17.65)	254 (57.46)	NTK	20 (4.52)	12 (2.71)
78A	AIADMK	350 (78.48)	CPI(M)	69 (15.47)	281 (63.01)	NTK	10 (2.24)	17 (3.81)
79	CPI(M)	254 (46.95)	AIADMK	244 (45.1)	10 (1.85)	AMMKMNKZ	21 (3.88)	22 (4.07)
80	CPI(M)	366 (70.93)	AIADMK	100 (19.38)	266 (51.55)	AMMKMNKZ	28 (5.43)	22 (4.26)
81	AIADMK	613 (80.24)	CPI(M)	116 (15.18)	497 (65.06)	NTK	21 (2.75)	14 (1.83)
82	CPI(M)	599 (79.13)	AIADMK	121 (15.98)	478 (63.15)	AMMKMNKZ	21 (2.77)	16 (2.11)
83	CPI(M)	396 (86.09)	AIADMK	46 (10)	350 (76.09)	AMMKMNKZ	9 (1.96)	9 (1.96)
84	AIADMK	216 (57.6)	CPI(M)	126 (33.6)	90 (24)	AMMKMNKZ	24 (6.4)	9 (2.4)
85	CPI(M)	274 (56.49)	AIADMK	161 (33.2)	113 (23.29)	AMMKMNKZ	22 (4.54)	28 (5.77)
85A	CPI(M)	257 (54.56)	AIADMK	165 (35.03)	92 (19.53)	AMMKMNKZ	27 (5.73)	22 (4.67)

Contd....

Socio-Economic Amenities - Rural

Access to Education Facilities

Particulars	Number of Villages (% of Population)				
	Available	Not Available	If Not Available (Distance of Nearest Facility)		
			A	B	C
Govt. Primary School	148 (92)	45 (8)	37 (7)	5 (1)	1 (0)
Private Primary School	19 (20)	174 (80)	0 (0)	0 (0)	0 (0)
Govt. Middle School	90 (72)	103 (28)	66 (16)	25 (7)	1 (0)
Private Middle School	20 (20)	173 (80)	4 (1)	0 (0)	0 (0)
Govt. Secondary School	37 (38)	156 (62)	88 (37)	48 (17)	6 (1)
Private Secondary School	17 (16)	176 (84)	6 (4)	0 (0)	0 (0)
Govt. Senior Secondary School	19 (23)	174 (77)	65 (27)	81 (36)	12 (4)
Private Senior Secondary School	10 (9)	183 (91)	6 (5)	2 (1)	1 (0)
Govt. Arts and Science Degree College	0 (0)	193 (100)	0 (0)	2 (1)	9 (11)
Private Arts and Science Degree College	3 (2)	190 (98)	28 (16)	82 (36)	69 (34)
Govt. Engineering College	0 (0)	193 (100)	0 (0)	0 (0)	0 (0)
Private Engineering College	0 (0)	193 (100)	0 (0)	0 (0)	193 (100)
Govt. Medicine College	0 (0)	193 (100)	0 (0)	0 (0)	193 (100)
Private Medicine College	0 (0)	193 (100)	0 (0)	0 (0)	0 (0)
Govt. Management Institute	0 (0)	193 (100)	0 (0)	0 (0)	2 (0)
Private Management Institute	0 (0)	193 (100)	0 (0)	0 (0)	191 (100)
Govt. Polytechnic	0 (0)	193 (100)	0 (0)	3 (5)	2 (1)
Private Polytechnic	3 (2)	190 (98)	8 (9)	43 (17)	134 (66)
Govt. Vocational Training School/ITI	0 (0)	193 (100)	1 (1)	11 (4)	25 (18)
Private Vocational Training School/ITI	2 (2)	191 (98)	9 (5)	50 (23)	95 (47)
Govt. Non Formal Training Centre	148 (92)	45 (8)	41 (7)	4 (1)	0 (0)
Private Non Formal Training Centre	0 (0)	193 (100)	0 (0)	0 (0)	0 (0)
Govt. School For Disabled	0 (0)	193 (100)	0 (0)	0 (0)	190 (99)
Private School For Disabled	0 (0)	193 (100)	0 (0)	2 (0)	1 (0)
Government Others	0 (0)	193 (100)	0 (0)	0 (0)	0 (0)
Private Others	0 (0)	193 (100)	0 (0)	0 (0)	0 (0)

Note : Distance A : Less than 5 km; B : Between 5-10 km; C : 10+ km.; Source : Data Analysis is based on 2011 Census.

DISCLAIMER

The Terms of Use and Disclaimer of Datanet India Private Limited (hereinafter referred to as "Datanet") for use of this analysis report of **Harur Assembly Constituency (Harur Vidhan Sabha) :-**

1. **Assembly Factbook™** is a Registered Trade Mark owned by Datanet.
2. All the maps are sketched and graphical representation only and have not been drawn to the scale and also not to represent the actual geographical area or boundary of the unit.
3. The data for the aforesaid analysis is based on authentic sources and has been culled from the various publications of Census, CSO and NSSO for district and block level data, various central and state government departments, Central & State Elections Commissions and the concerned Returning Officers' releases, Electoral Rolls, Election results and allied publications, internal assessment, surveys, estimates and analysis. Therefore, certain adjustment of data at micro level may have been done to arrive closer to the macro data.
4. Data have been provided on an "As Is" and "As AVAILABLE" basis
5. The colours shown in the maps or diagram and charts of a particular party, alliance or AC are indicative and do not represent them.
6. This publication which includes maps, sheets, graphs and data would be the property under copyright of Datanet only. The user may use these for its internal study, analysis and research purposes. It's public display, re-selling or any commercial uses by the user are not allowed.
7. Datanet has taken due care and caution in compilation and processing of data and allied information, but does not guarantee the accuracy, adequacy or completeness of any information/analysis and will be not responsible for any errors or omissions or for the results obtained from the use of such information/analysis.
8. All the contents for the publication have been culled from various authentic sources and Datanet reasonably believes such sources to be reliable, but does not make any representations, express or implied as to the accuracy or fitness of use of such information. The information or contents of the information/analysis do not constitute advice and should not be relied upon in making (or refraining from making) any decision. Any reliance placed upon the information provided by Datanet is the sole responsibility and strictly at the user's risk.
9. In no event will Datanet be liable for any damages (including, without limitation, damages for loss of business projects, or loss of profits) arising in contract, tort or otherwise from the use of or inability to use any of its contents, or from any action taken (or refrained from being taken) as a result of using the analysis or any of its contents. Datanet its directors, owners, editors, officials, employees, distributor and agents or any associate will not be liable for any errors in the information contained or any consequences arising from the use of the contents of the provided information/analysis.
10. If any provision of these terms and conditions is held invalid or illegal or unenforceable for any reason by any court of competent jurisdiction, such provision shall be severed and the remainder of provisions of the terms and conditions shall continue in full force and effect as if the Term of Use had been executed with the invalid, illegal or unenforceable provision eliminated.
11. If there are any discrepancies in the information provided, please bring it to attention of Datanet for suitable rectification measures.

Buy Online This Complete Book At
Datanet India eBooks Store

www.indiastatpublications.com

or go directly at

[http://www.indiastatpublications.com/
Assembly_factbook/Tamil_Nadu/Dharmapuri/ Harur](http://www.indiastatpublications.com/Assembly_factbook/Tamil_Nadu/Dharmapuri/Harur)

 **india**stat**elections**

