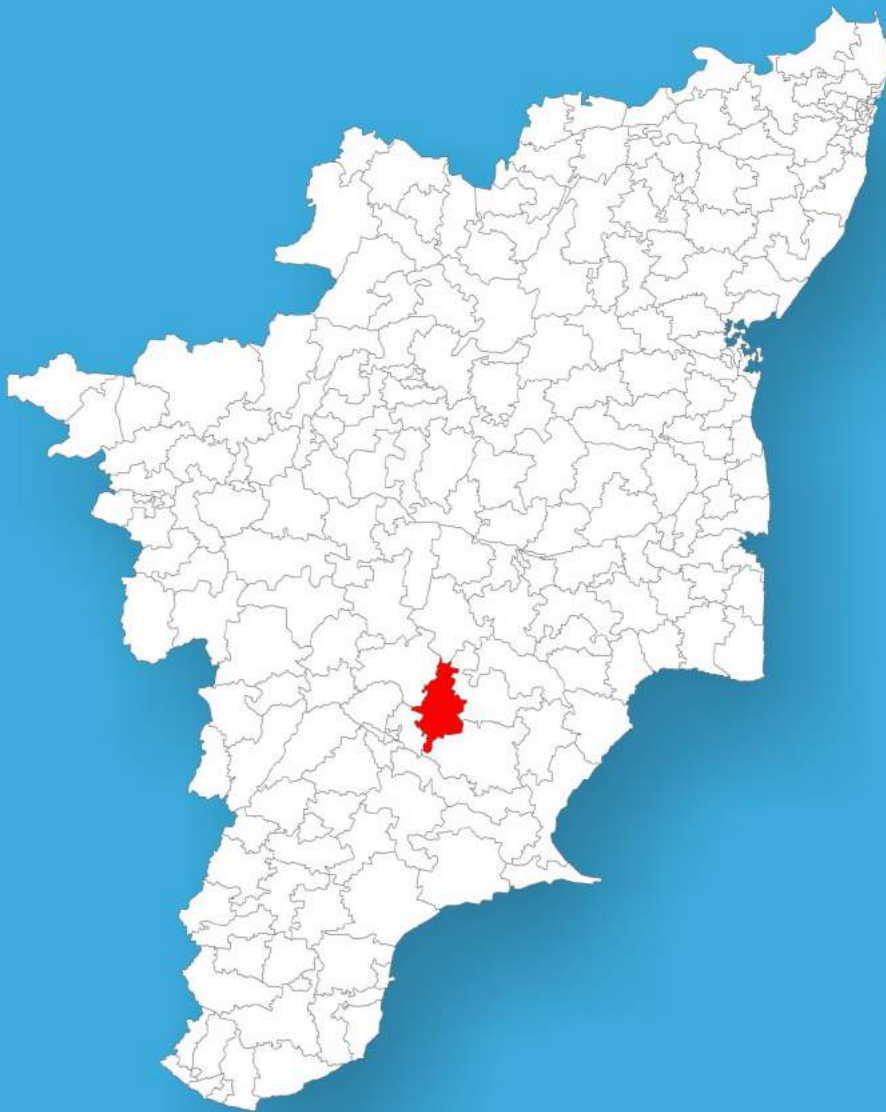




Tamil Nadu

Assembly Factbook™

Melur Assembly Constituency



Key Electoral Data of Melur
Assembly Constituency (Vidhan Sabha)

Tamil Nadu
Assembly FactbookTM

Melur Assembly Constituency



Melur Vidhan Sabha

Editor & Director

Dr. R.K. Thukral

Research Editor

Dr. Shafeeq Rahman

Compiled, Researched and Published by Datanet India Pvt. Ltd.

D-100, 1st Floor,

Okhla Industrial Area, Phase-I,
New Delhi- 110020.

Ph.: 91-11- 43580781-84

Email : support@indiastatpublications.com

Website : www.indiastatelections.com

Online Book Store :

www.indiastatpublications.com

Report No. : AFB/TN-188-0123

ISBN : 978-93-5313-796-0

First Edition : January, 2018

Sixth Updated Edition : January, 2023

Price : Rs. 11500/-

US\$ 310

© **Datanet India Pvt. Ltd.**

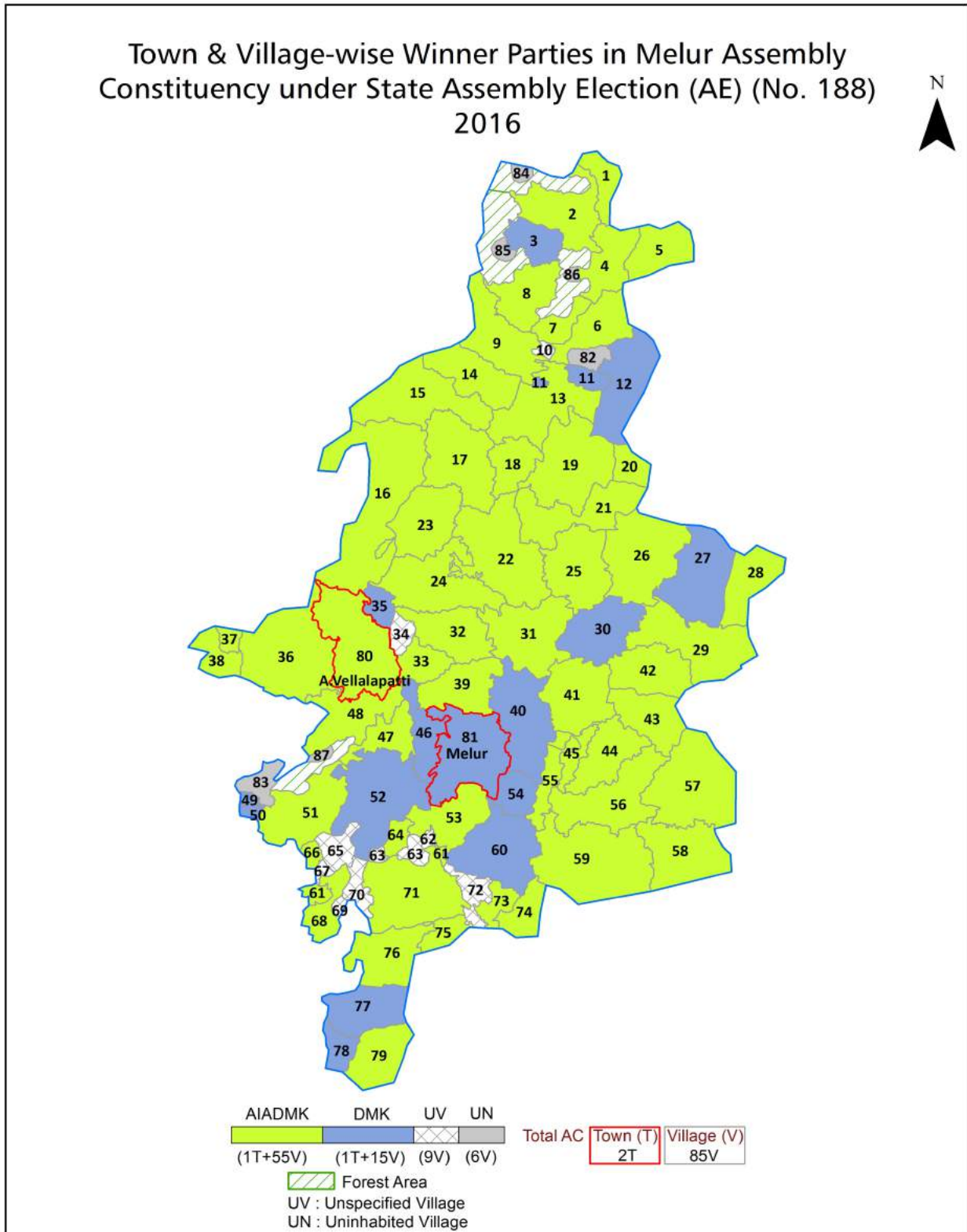
All rights reserved. No part of this book may be reproduced, stored in a retrieval system or transmitted in any form or by any means, mechanical photocopying, photographing, scanning, recording or otherwise without the prior written permission of the publisher. Please refer to Disclaimer at page no. 236 for the use of this publication.

Printed in India

Contents

No.	Particulars	Page No.
	Introduction	
1	Assembly Constituency - (Vidhan Sabha) at a Glance Features of Assembly as per Delimitation Commission of India (2008)	1-2
	Location and Political Maps	
2	Location Map Boundaries of Assembly Constituency - (Vidhan Sabha) in District Boundaries of Assembly Constituency under Parliamentary Constituency - (Lok Sabha) Town & Village-wise Winner Parties- 2021, 2019, 2016, 2014, 2011 and 2009	3-11
	Administrative Setup (2011)	
3	District Sub-district Towns Villages Inhabited Villages Uninhabited Villages Village Panchayat Intermediate Panchayat	12-16
	Demographics (2011)	
4	Population Households Rural/Urban Population Towns and Villages by Population Size Sex Ratio (Total & 0-6 Years) Religious Population Social Population Literacy Rate	17-18
	Electoral Features	
5	Important Dates of Last Elections Held Electors by Gender Service Electors Voters Voters Turnout Polling Stations & Average Number of Electors per Polling Station Electors by Age Group Present Elected Representatives	19-24
	Historical Summary Election Results	
6	Vote Share of Major Parties Winning Margin (Number & Percentage) Polarity of Parties Summary Result of Assembly Segment of Parliamentary Elections 2019, 2014, 2009, 2004 and 1999 Summary Result of Assembly Elections 2021, 2016, 2011, 2006, 2001, 1996, 1991, 1989, 1984, 1980 and 1977	25-44
	Polling Station Level Election Results	
7	Name and Number of Polling Station 2021, 2019, 2016, 2014, 2011 and 2009 Polling Station-wise Electors, Voters & Voters Turnout 2021, 2019, 2016, 2014, 2011 and 2009 Polling Station wise Elections Results 2021, 2019, 2016, 2014, 2011 and 2009	45-215
	Share of Assembly Constituency	
8	Share of Assembly Constituency - (Vidhan Sabha) in State, District and Parliamentary Constituency - (Lok Sabha)	216
	Socio-Economic Amenities (2011)	
9	Access to Administrative Units Agricultural, Manufacturing and Industrial Commodities Demographic Indicators Education Health & Manpower Drinking Water Supply Sanitation Entertainment and Recreations Infrastructure Power Food Allocation Distribution and Marketing of Agriculture Commodities Infrastructure Transport and Road Infrastructure Communication Banking and Financial Services Land Use Irrigation Source	217-232
10	Abbreviation & Sources	233-235
11	Disclaimer	236

Location & Political Map



Administrative Setup

List of Village Panchayat & Intermediate Panchayat (Block) Name - 2011

Village Name	Village Panchayat Name	Intermediate Panchayat Name
A.Valayapatti	A.Valayapatti	Melur
Ambalakaranpatti	Kottanathampatti, Ambalakaranpatti	Melur
Amoor	Amoor	Melur
Arasappanpatti	Arasappanpatti	Melur
Arittapatti	Arittapatti	Melur
Attappatti	Attappatti	Kottampatti
Attukulam	Attukulam	Melur
Ayuthapatti	A.Valayapatti	Melur
Ayyapatti	Ayyapatti	Kottampatti
Budamangalam	Budamangalam	Kottampatti
Chadurmadangan	Narasingampatti	Melur
Chokkalingapuram	Chokkalingapuram	Kottampatti
Chokkampatti	Chokkampatti	Kottampatti
Ettimangalam	Ettimangalam	Kottampatti
Kachirayanpatti	Kachirayanpatti	Kottampatti
Kallampatti	Kallampatti	Melur
Kambur	Kambur	Kottampatti
Karungalakudi	Karungalakudi	Kottampatti
Kavathayampatti	Sennagarampatti	Kottampatti
Keelaiyur	Keelaiyur	Melur
Keelavalavu	Keelavalavu	Melur
Keeranur	Keeranur	Melur
Kesampatti	Kesampatti	Kottampatti
Kidaripatti	Kidaripatti	Melur
Kilavikulam	Amoor	Melur
Kodukkampatti	Kodukkampatti	Kottampatti
Kongampatti	Kongampatti	Melur
Kottagudi	Kottakudi	Melur
Kottampatti	Kottampatti	Kottampatti

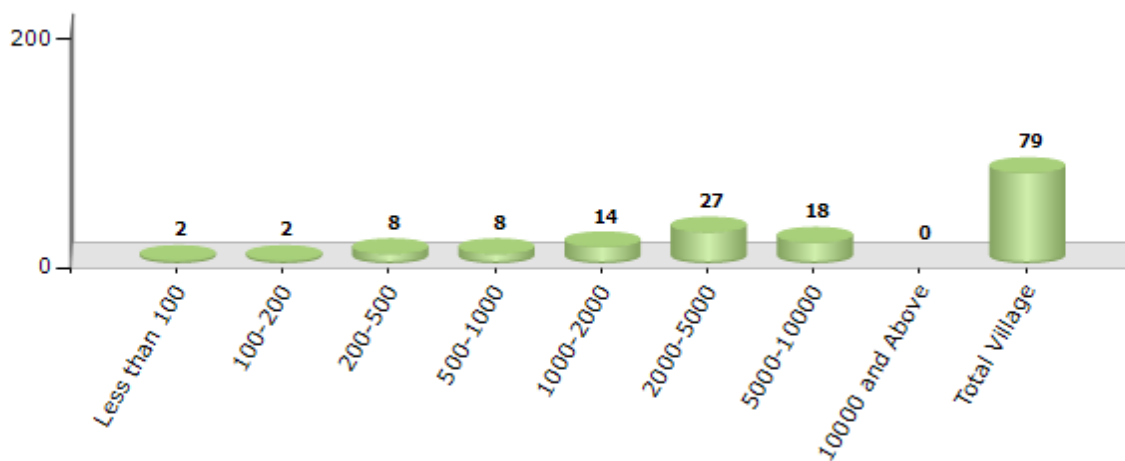
Contd....

Demographics

Number of Villages by Population Size - 2011

Less than 100	100-200	200-500	500-1000	1000-2000	2000-5000	5000-10000	10000 and Above	Total Village
2	2	8	8	14	27	18	0	79

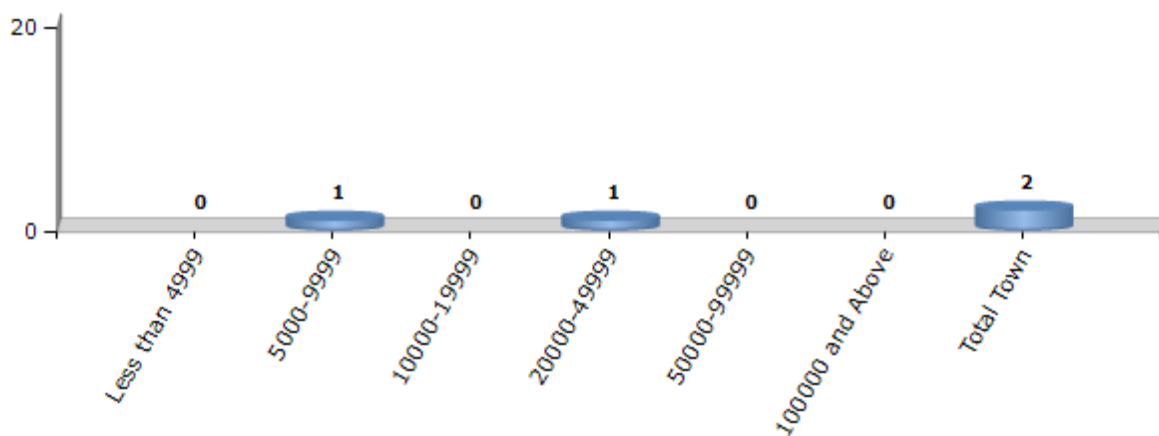
Number of Villages by Population Size - 2011



Number of Towns by Population Size - 2011

Less than 4999	5000-9999	10000-19999	20000-49999	50000-99999	100000 and Above	Total Town
0	1	0	1	0	0	2

Number of Towns by Population Size - 2011

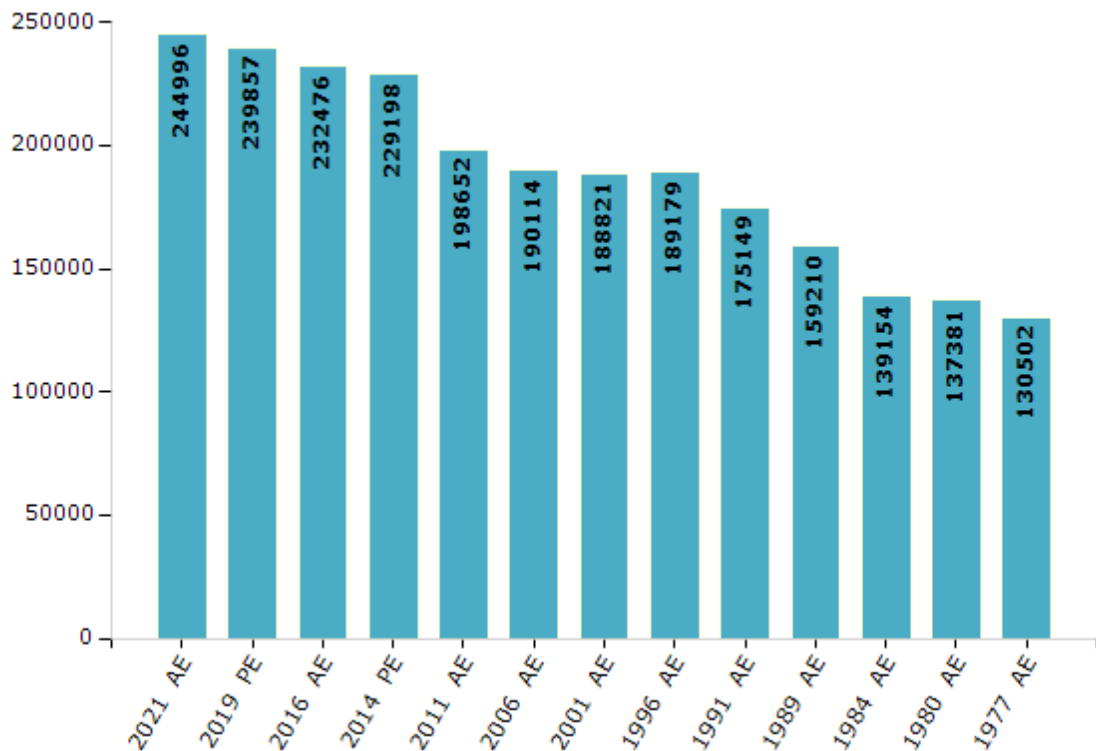


Electoral Features

Electors by Male & Female

Year	Male	Female	Others	Total	Year	Male	Female	Others	Total
2021 AE	121016	123978	2	244996	1999 PE	-	-	-	-
2019 PE	118565	121291	1	239857	1996 AE	94530	94649	-	189179
2016 AE	115126	117350	0	232476	1991 AE	87176	87973	-	175149
2014 PE	113767	115431	0	229198	1989 AE	79096	80114	-	159210
2011 AE	98924	99728	-	198652	1984 AE	68243	70911	-	139154
2009 PE	-	-	-	-	1980 AE	67186	70195	-	137381
2006 AE	92788	97326	-	190114	1977 AE	64088	66414	-	130502
2004 PE	-	-	-	-	1971 AE	-	-	-	-
2001 AE	93287	95534	-	188821	1967 AE	-	-	-	-

Number of Electors



Note : AE : Assembly Election, PE : Assembly Segment of Parliamentary Election

Historical Summary Election Results

Summary Result of Assembly Election - 2016

Candidate Name	Party	Votes	Votes %
Periyapullan @ Selvam P	AIADMK	88909	51.54
Ragupthy A.P	DMK	69186	40.11
Bharath Natchiyappan T.N	TMC(M)	4579	2.65
Boopathikakkan P.V	BJP	1921	1.11
Seeman I T	NTK	1339	0.78
Rishi Kapoor. S	SDPI	828	0.48
Kalaimani S	AIFB	773	0.45
Abdul Salam A.K	PMK	746	0.43
Pandidurai A	IND	662	0.38
Manoharan. V	IND	478	0.28
Karikalan. S	IND	401	0.23
Palanikumar S	IND	374	0.22
Pakkiyanathan K	IND	337	0.2
Devadasan S	IND	337	0.2
Anitha R	GAPP	210	0.12
Pandi K	IND	169	0.1
Dharmar P	IND	161	0.09
Jothi.V	IND	135	0.08
Gandhiprabhu R	IND	109	0.06
Veeranan I	RJD	90	0.05
	NOTA	757	0.44

Polling Station Level Election Results

Number and Name of Polling Stations (PS) (2021)

Number of Polling Stations	Name of Polling Stations	Number of Polling Stations	Name of Polling Stations
1	Panchayat Union Primary School , R C Main Building North Side, East Portion, Soorapatti-625103	18	Govt.Higher Secondary School R.C.Building North Eastern Side Kottampatti -625103
1A	Panchayat Union Primary School , R C Main Building North Side, East Portion, Soorapatti-625103	19	Govt.Higher Secondary School , New R.C.Building West South Portion Kottampatti -625103
2	P.U.Primary School , R.C.Building West Side, South Portion, Potta Patti- 625103	20	Govt.Higher Secondary School , New R.C.Building North Side Middle, West Portion, Kottampatti-625103
3	P.U.Primary School , Tiled Buliding, North Side, East Portion, Potta Patti- 625103	21	P.U.Middle School , R.C New Building North Side, Manappacheri-625103
3A	P.U.Primary School , Tiled Buliding, North Side, East Portion, Potta Patti- 625103	22	P.U.Middle School , R.C Building Middle Portion Manappacheri-625103
4	Pt. Union Primary School , R.C. Building, West Side, Pottapatti-625103	23	P.U. Middle School East Side Main Building Room Southern Side, M.Vellalapatti-625103
4A	Pt. Union Primary School , R.C. Building, West Side, Pottapatti-625103	24	P.U. Middle School East Side Main Building Middle Room, M.Vellalapatti-625103
5	Pt. Union Middle School , R.C. Building, North Western Side, Thonthilingapuram-625103	25	P.U. Middle School Sothern Middle Western Side, R.C.Building, Self Efficency Scheme Building M.Vellalapatti
6	Pt. Union Middle School , R.C.Building, Middle Western Portion, Thonthilingapuram-625103	25A	P.U. Middle School Sothern Middle Western Side, R.C.Building, Self Efficency Scheme Building M.Vellalapatti
7	Govt High School, , (New R.C. Building East Portion) Pallapatti.	26	P.U.Elementary School East Building Mangalampatti
8	Govt High School , New R.C. Building, West Portion, Pallapatty	27	Panchayat Union Primary School, Tiled Building, Mangalampatti-625103
9	Pt. Union Middle School , New R.C.Building, South Side, Middle Portion, Pallapatti	28	P.U.Middle School Kunnarampatti (Old Tiled Building) -625103
10	P.U.Primary School , Selambakonpatti, (R.C New Building)-625103	28A	P.U.Middle School Kunnarampatti (Old Tiled Building) -625103
11	Panchayat Union Primary School, North Side, West Portion, Chokkampatti -625103	29	P.U.Primary School,(South Tiled Building) Pandankudi -625103
12	Panchayat Union Primary School, North East Tiled Building, Chokkampatti -625103	30	Pt. Union Middle School New R.C. Building, North Side West Building, Manalmettupatti-625103
12A	Panchayat Union Primary School, North East Tiled Building, Chokkampatti -625103	31	Pt. Union Middle School New R.C. Building, South West Portion, Manalmettupatti-625103
13	P.U.Primary School , South Rc Building, Valaicherripatti-625103	32	P.U.Primary School (Tiled South Building) Uthinippatti -625103
14	Panchayat Union Primary School, , West Tiled South Building, Valaicheripatti-625103	33	P.U.Primary School Chokkalingapuram (R.C Building East Side) -625103
15	Panchayat Union Primary School, Old Tiled Building, Kottampatti-625103	34	P.U.Primary School Chokkalingapuram (R.C Building North Side) -625103
16	Panchayat Union Primary School, , R.C. Building, Eastern Side, Kottampatti-625103	34A	P.U.Primary School Chokkalingapuram (R.C Building North Side) -625103
17	Govt Higher Secondary School , West R.C. Building, Middle Portion, Kottampatti -625103	35	Pt. Union Primary School Tiled Building, West Side, Chokkalingapuram-625103

Contd....

Polling Station Level Election Results

Polling Station-wise Votes Secured by Overall Top Five Parties in Melur Assembly in Assembly Election (AE) under Madurai Parliamentary Constituency in Tamil Nadu (2021)

Number of Polling Station	Winner - Periyapullan @ Selvam P. (AIADMK)	Runner-up - Ravi chandran T. (INC)	3rd - Selvaraj A. (AMMKMNKZ)	4th - Karuppu samy P. (NTK)	5th - Kathiresan K. (MNM)	NOTA	Other	Total Votes Secured
30	323	122	34	26	3	4	6	518
31	399	138	40	34	5	0	5	621
32	187	298	99	49	3	0	7	643
33	421	108	65	56	8	7	7	672
34	87	257	53	22	1	4	4	428
34A	78	247	49	14	1	0	7	396
35	413	219	69	68	6	9	5	789
36	417	136	63	36	3	2	15	672
37	331	78	17	41	2	1	4	474
37A	368	79	12	27	3	1	5	495
38	108	59	75	28	0	1	10	281
39	457	121	112	49	5	8	20	772
40	324	68	18	30	0	1	3	444
40A	382	63	15	12	2	1	5	480
41	441	62	44	17	1	0	9	574
42	237	117	125	19	1	1	4	504
43	336	66	85	30	11	3	7	538
44	348	141	155	49	4	4	23	724
45	361	66	107	15	1	4	17	571
46	209	172	62	25	0	2	3	473
46A	237	176	57	5	1	5	17	498
47	424	46	94	21	1	0	7	593
48	644	71	91	30	4	0	27	867
49	314	77	34	23	2	1	10	461
50	426	36	84	11	3	2	24	586
51	234	107	172	13	2	2	8	538
52	434	72	67	34	2	3	18	630
53	611	48	50	33	6	0	12	760
54	337	141	142	40	6	4	16	686
55	417	124	106	30	6	7	22	712
56	692	53	53	23	1	3	11	836
57	159	16	157	16	2	1	14	365
58	605	42	29	23	3	1	13	716
59	452	22	15	26	3	1	12	531
60	343	75	108	46	6	2	7	587

Contd....

Polling Station Level Election Results

Winner, Runner-up and 3rd Party Position & Winning Margin According to Polling Stations in Melur Assembly in Assembly Election (AE) under Madurai Parliamentary Constituency in Tamil Nadu (2021)

Polling Station Number	Winner Party	Winner Votes (%)	Runner-up Party	Runner-up Votes (%)	Winning Margin Votes (%)	Third Party	Third Party Votes (%)	Other Votes (%)
65	INC	307 (61.28)	AIADMK	115 (22.95)	192 (38.33)	AMMKMNKZ	55 (10.98)	24 (4.79)
66	AIADMK	159 (35.41)	INC	142 (31.63)	17 (3.78)	AMMKMNKZ	100 (22.27)	48 (10.69)
67	INC	318 (55.21)	AIADMK	181 (31.42)	137 (23.79)	AMMKMNKZ	48 (8.33)	29 (5.03)
68	AIADMK	394 (61.56)	INC	98 (15.31)	296 (46.25)	AMMKMNKZ	76 (11.88)	72 (11.25)
69	AIADMK	361 (55.11)	INC	146 (22.29)	215 (32.82)	AMMKMNKZ	83 (12.67)	65 (9.92)
70	AIADMK	304 (44.51)	AMMKMNKZ	167 (24.45)	137 (20.06)	INC	163 (23.87)	49 (7.17)
71	AIADMK	395 (69.06)	AMMKMNKZ	94 (16.43)	301 (52.63)	INC	63 (11.01)	20 (3.5)
72	AIADMK	285 (42.54)	INC	284 (42.39)	1 (0.15)	AMMKMNKZ	60 (8.96)	41 (6.12)
73	AIADMK	137 (43.22)	AMMKMNKZ	87 (27.44)	50 (15.78)	INC	72 (22.71)	21 (6.62)
74	AIADMK	389 (54.56)	INC	185 (25.95)	204 (28.61)	AMMKMNKZ	84 (11.78)	55 (7.71)
75	AIADMK	346 (53.56)	INC	141 (21.83)	205 (31.73)	AMMKMNKZ	90 (13.93)	69 (10.68)
76	AIADMK	341 (44.93)	INC	324 (42.69)	17 (2.24)	AMMKMNKZ	58 (7.64)	36 (4.74)
77	AIADMK	279 (50.27)	INC	109 (19.64)	170 (30.63)	AMMKMNKZ	74 (13.33)	93 (16.76)
78	AIADMK	390 (65.44)	AMMKMNKZ	82 (13.76)	308 (51.68)	INC	65 (10.91)	59 (9.9)
79	AIADMK	153 (38.83)	INC	107 (27.16)	46 (11.67)	AMMKMNKZ	90 (22.84)	44 (11.17)
79A	AIADMK	200 (44.64)	AMMKMNKZ	107 (23.88)	93 (20.76)	INC	101 (22.54)	40 (8.93)
80	AIADMK	462 (70.32)	INC	145 (22.07)	317 (48.25)	NTK	24 (3.65)	26 (3.96)
81	AIADMK	143 (47.19)	AMMKMNKZ	73 (24.09)	70 (23.1)	INC	70 (23.1)	17 (5.61)
82	AIADMK	221 (42.18)	AMMKMNKZ	173 (33.02)	48 (9.16)	INC	96 (18.32)	34 (6.49)
83	AIADMK	275 (54.46)	AMMKMNKZ	142 (28.12)	133 (26.34)	INC	63 (12.48)	25 (4.95)
84	AIADMK	260 (39.69)	INC	198 (30.23)	62 (9.46)	AMMKMNKZ	122 (18.63)	75 (11.45)
85	AIADMK	239 (42)	INC	156 (27.42)	83 (14.58)	AMMKMNKZ	131 (23.02)	43 (7.56)
86	AIADMK	212 (43.98)	INC	128 (26.56)	84 (17.42)	AMMKMNKZ	108 (22.41)	34 (7.05)
87	INC	274 (43.22)	AIADMK	238 (37.54)	36 (5.68)	AMMKMNKZ	69 (10.88)	53 (8.36)
88	AIADMK	289 (58.38)	INC	91 (18.38)	198 (40)	AMMKMNKZ	85 (17.17)	30 (6.06)
89	AIADMK	317 (58.92)	AMMKMNKZ	96 (17.84)	221 (41.08)	INC	90 (16.73)	35 (6.51)
90	AIADMK	382 (65.19)	INC	89 (15.19)	293 (50)	NTK	49 (8.36)	66 (11.26)
91	INC	149 (43.06)	AIADMK	93 (26.88)	56 (16.18)	AMMKMNKZ	72 (20.81)	32 (9.25)
91A	INC	160 (36.87)	AIADMK	148 (34.1)	12 (2.77)	AMMKMNKZ	87 (20.05)	39 (8.99)
92	AIADMK	454 (71.16)	AMMKMNKZ	72 (11.29)	382 (59.87)	INC	66 (10.34)	46 (7.21)
93	AIADMK	419 (65.47)	INC	100 (15.63)	319 (49.84)	AMMKMNKZ	83 (12.97)	38 (5.94)
94	INC	127 (35.18)	AIADMK	108 (29.92)	19 (5.26)	AMMKMNKZ	78 (21.61)	48 (13.3)
94A	INC	151 (36.3)	AIADMK	144 (34.62)	7 (1.68)	AMMKMNKZ	83 (19.95)	38 (9.13)
95	INC	298 (55.08)	AIADMK	148 (27.36)	150 (27.72)	AMMKMNKZ	57 (10.54)	38 (7.02)
96	AIADMK	181 (32.32)	AMMKMNKZ	171 (30.54)	10 (1.78)	INC	161 (28.75)	47 (8.39)
97	INC	127 (34.14)	AIADMK	102 (27.42)	25 (6.72)	AMMKMNKZ	90 (24.19)	53 (14.25)
97A	INC	201 (45.17)	AIADMK	140 (31.46)	61 (13.71)	AMMKMNKZ	67 (15.06)	37 (8.31)

Contd....

Socio-Economic Amenities - Rural

Access to Education Facilities

Particulars	Number of Villages (% of Population)				
	Available	Not Available	If Not Available (Distance of Nearest Facility)		
			A	B	C
Govt. Primary School	70 (99)	9 (1)	9 (1)	0 (0)	0 (0)
Private Primary School	18 (42)	61 (58)	0 (0)	0 (0)	0 (0)
Govt. Middle School	49 (87)	30 (13)	23 (8)	5 (3)	0 (0)
Private Middle School	8 (17)	71 (83)	0 (0)	0 (0)	0 (0)
Govt. Secondary School	23 (50)	56 (50)	35 (30)	15 (11)	1 (0)
Private Secondary School	7 (16)	72 (84)	1 (2)	0 (0)	0 (0)
Govt. Senior Secondary School	13 (34)	66 (66)	32 (32)	29 (31)	3 (1)
Private Senior Secondary School	2 (2)	77 (98)	0 (0)	0 (0)	0 (0)
Govt. Arts and Science Degree College	0 (0)	79 (100)	4 (7)	21 (28)	51 (63)
Private Arts and Science Degree College	0 (0)	79 (100)	0 (0)	0 (0)	3 (2)
Govt. Engineering College	0 (0)	79 (100)	0 (0)	0 (0)	3 (1)
Private Engineering College	1 (2)	78 (98)	0 (0)	16 (15)	59 (82)
Govt. Medicine College	0 (0)	79 (100)	0 (0)	0 (0)	79 (100)
Private Medicine College	0 (0)	79 (100)	0 (0)	0 (0)	0 (0)
Govt. Management Institute	0 (0)	79 (100)	0 (0)	0 (0)	13 (14)
Private Management Institute	0 (0)	79 (100)	0 (0)	3 (2)	63 (84)
Govt. Polytechnic	1 (3)	78 (97)	0 (0)	1 (2)	1 (1)
Private Polytechnic	2 (3)	77 (97)	3 (5)	37 (44)	34 (42)
Govt. Vocational Training School/ITI	0 (0)	79 (100)	0 (0)	2 (1)	0 (0)
Private Vocational Training School/ITI	2 (4)	77 (96)	10 (10)	29 (25)	36 (60)
Govt. Non Formal Training Centre	70 (99)	9 (1)	9 (1)	0 (0)	0 (0)
Private Non Formal Training Centre	0 (0)	79 (100)	0 (0)	0 (0)	0 (0)
Govt. School For Disabled	0 (0)	79 (100)	1 (1)	0 (0)	1 (2)
Private School For Disabled	0 (0)	79 (100)	4 (7)	20 (26)	53 (64)
Government Others	0 (0)	79 (100)	0 (0)	0 (0)	0 (0)
Private Others	0 (0)	79 (100)	0 (0)	0 (0)	0 (0)

Note : Distance A : Less than 5 km; B : Between 5-10 km; C : 10+ km.; Source : Data Analysis is based on 2011 Census.

DISCLAIMER

The Terms of Use and Disclaimer of Datanet India Private Limited (hereinafter referred to as "Datanet") for use of this analysis report of **Melur Assembly Constituency (Melur Vidhan Sabha)** :-

1. **Assembly Factbook™** is a Registered Trade Mark owned by Datanet.
2. All the maps are sketched and graphical representation only and have not been drawn to the scale and also not to represent the actual geographical area or boundary of the unit.
3. The data for the aforesaid analysis is based on authentic sources and has been culled from the various publications of Census, CSO and NSSO for district and block level data, various central and state government departments, Central & State Elections Commissions and the concerned Returning Officers' releases, Electoral Rolls, Election results and allied publications, internal assessment, surveys, estimates and analysis. Therefore, certain adjustment of data at micro level may have been done to arrive closer to the macro data.
4. Data have been provided on an "As Is" and "As AVAILABLE" basis
5. The colours shown in the maps or diagram and charts of a particular party, alliance or AC are indicative and do not represent them.
6. This publication which includes maps, sheets, graphs and data would be the property under copyright of Datanet only. The user may use these for its internal study, analysis and research purposes. It's public display, re-selling or any commercial uses by the user are not allowed.
7. Datanet has taken due care and caution in compilation and processing of data and allied information, but does not guarantee the accuracy, adequacy or completeness of any information/analysis and will be not responsible for any errors or omissions or for the results obtained from the use of such information/analysis.
8. All the contents for the publication have been culled from various authentic sources and Datanet reasonably believes such sources to be reliable, but does not make any representations, express or implied as to the accuracy or fitness of use of such information. The information or contents of the information/analysis do not constitute advice and should not be relied upon in making (or refraining from making) any decision. Any reliance placed upon the information provided by Datanet is the sole responsibility and strictly at the user's risk.
9. In no event will Datanet be liable for any damages (including, without limitation, damages for loss of business projects, or loss of profits) arising in contract, tort or otherwise from the use of or inability to use any of its contents, or from any action taken (or refrained from being taken) as a result of using the analysis or any of its contents. Datanet its directors, owners, editors, officials, employees, distributor and agents or any associate will not be liable for any errors in the information contained or any consequences arising from the use of the contents of the provided information/analysis.
10. If any provision of these terms and conditions is held invalid or illegal or unenforceable for any reason by any court of competent jurisdiction, such provision shall be severed and the remainder of provisions of the terms and conditions shall continue in full force and effect as if the Term of Use had been executed with the invalid, illegal or unenforceable provision eliminated.
11. If there are any discrepancies in the information provided, please bring it to attention of Datanet for suitable rectification measures.

Buy Online This Complete Book At
Datanet India eBooks Store

www.indiastatpublications.com

or go directly at

[http://www.indiastatpublications.com/
Assembly_factbook/Tamil_Nadu/Madurai/Melur](http://www.indiastatpublications.com/Assembly_factbook/Tamil_Nadu/Madurai/Melur)

 **india**stat**elections**

