



Tamil Nadu

# Assembly Factbook™

Alangulam Assembly Constituency



Key Electoral Data of Alangulam  
Assembly Constituency (Vidhan Sabha)

Tamil Nadu

# Assembly Factbook™

Alangulam Assembly Constituency



Alangulam Vidhan Sabha

## **Editor & Director**

Dr. R.K. Thukral

## **Research Editor**

Dr. Shafeeq Rahman

## **Compiled, Researched and Published by Datanet India Pvt. Ltd.**

D-100, 1st Floor,

Okhla Industrial Area, Phase-I,  
New Delhi- 110020.

Ph.: 91-11- 43580781-84

Email : support@indiastatpublications.com

Website : www.indiastatelections.com

## **Online Book Store :**

www.indiastatpublications.com

**Report No. :** AFB/TN-223-0123

**ISBN :** 978-93-5313-702-1

**First Edition :** January, 2018

**Sixth Updated Edition :** January, 2023

**Price :** Rs. 11500/-

US\$ 310

© **Datanet India Pvt. Ltd.**

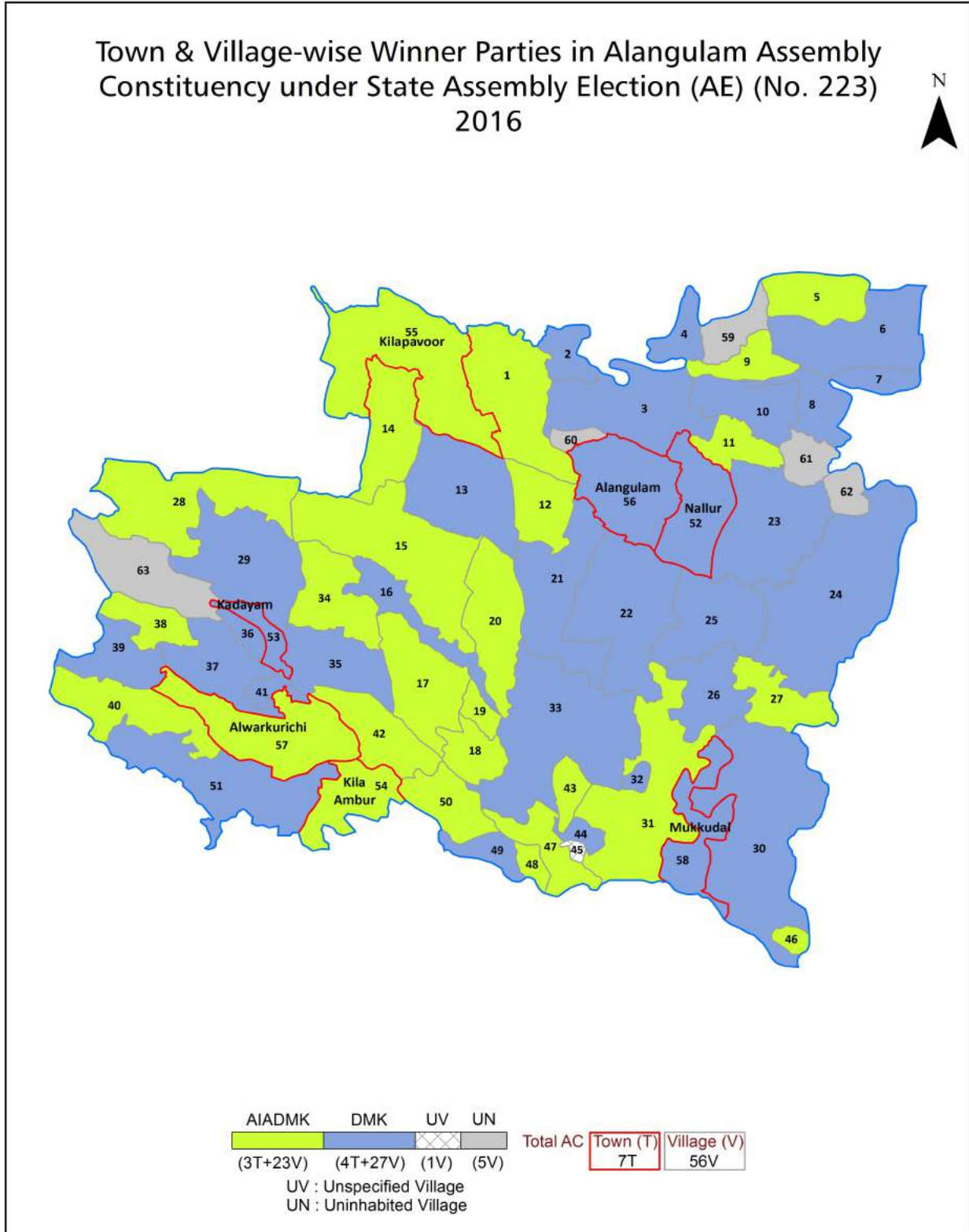
All rights reserved. No part of this book may be reproduced, stored in a retrieval system or transmitted in any form or by any means, mechanical photocopying, photographing, scanning, recording or otherwise without the prior written permission of the publisher. Please refer to Disclaimer at page no. 256 for the use of this publication.

Printed in India

## Contents

No.	Particulars	Page No.
	<b>Introduction</b>	
1	Assembly Constituency - (Vidhan Sabha) at a Glance   Features of Assembly as per Delimitation Commission of India (2008)	1-2
	<b>Location and Political Maps</b>	
2	Location Map   Boundaries of Assembly Constituency - (Vidhan Sabha) in District   Boundaries of Assembly Constituency under Parliamentary Constituency - (Lok Sabha)   Town & Village-wise Winner Parties- 2021, 2019, 2016, 2014, 2011 and 2009	3-11
	<b>Administrative Setup (2011)</b>	
3	District   Sub-district   Towns   Villages   Inhabited Villages   Uninhabited Villages   Village Panchayat   Intermediate Panchayat	12-15
	<b>Demographics (2011)</b>	
4	Population   Households   Rural/Urban Population   Towns and Villages by Population Size   Sex Ratio (Total & 0-6 Years)   Religious Population   Social Population   Literacy Rate	16-17
	<b>Electoral Features</b>	
5	Important Dates of Last Elections Held   Electors by Gender   Service Electors   Voters   Voters Turnout   Polling Stations & Average Number of Electors per Polling Station   Electors by Age Group   Present Elected Representatives	18-23
	<b>Historical Summary Election Results</b>	
6	Vote Share of Major Parties   Winning Margin (Number & Percentage)   Polarity of Parties   Summary Result of Assembly Segment of Parliamentary Elections 2019, 2014, 2009, 2004 and 1999   Summary Result of Assembly Elections 2021, 2016, 2011, 2006, 2001, 1996, 1991, 1989, 1984, 1980, 1977, 1971 and 1967	24-46
	<b>Polling Station Level Election Results</b>	
7	Name and Number of Polling Station 2021, 2019, 2016, 2014, 2011 and 2009   Polling Station-wise Electors, Voters & Voters Turnout 2021, 2019, 2016, 2014, 2011 and 2009   Polling Station wise Elections Results 2021, 2019, 2016, 2014, 2011 and 2009	47-235
	<b>Share of Assembly Constituency</b>	
8	Share of Assembly Constituency - (Vidhan Sabha) in State, District and Parliamentary Constituency - (Lok Sabha)	236
	<b>Socio-Economic Amenities (2011)</b>	
9	Access to Administrative Units   Agricultural, Manufacturing and Industrial Commodities   Demographic Indicators   Education   Health & Manpower   Drinking Water Supply   Sanitation   Entertainment and Recreations Infrastructure   Power   Food Allocation Distribution and Marketing of Agriculture Commodities Infrastructure   Transport and Road Infrastructure   Communication   Banking and Financial Services   Land Use   Irrigation Source	237-252
10	<b>Abbreviation &amp; Sources</b>	253-255
11	<b>Disclaimer</b>	256

Location & Political Map





## Administrative Setup

### List of Village Panchayat & Intermediate Panchayat (Block) Name - 2011

Village Name	Village Panchayat Name	Intermediate Panchayat Name
Adaichchani	Adaichchani	Kadayam
Anaindaperumalnadanur	Anajaperumalnadanoor	Kadayam
Andipatti	Andipatti	Keezhapavur
Anjankattalai	Anjankatalai	Kadayam
Asankulam	Vadakku Ariyanayakupuram	Pappakudi
Ayyanarkulam	Ayyanarkulam	Alangulam
Dharmapuramatam	Dharmapuramadam	Kadayam
Govindapperi	Govindaperi	Kadayam
Idaikkal	Idaikal	Pappakudi
Iluppaikurichi	Kapaliparai	Pappakudi
Kadanganeri	Kadanganeri	Alangulam
Kadayam Perumpattu	Kadayam Perumpathu	Kadayam
Kaduvetti	Kaduvetti	Alangulam
Kaluneerkulam	Kaluneerkulam, Melakrishnaperi	Keezhapavur
Kapaliparai	Kapaliparai	Pappakudi
Kasidharmam	Pappakudi	Pappakudi
Kavalakurichi	Kavalakurichi	Alangulam
Kidarakulam	Kidarankulam	Alangulam
Kilakadayam	Servaikaranpatti, Kilakadayam	Kadayam
Kuthapanjan	Kuthapanjan	Pappakudi
Madathoor	Madathoor	Kadayam
Marandai	Marandai	Alangulam
Maruthamputhur	Maruthamputhur	Pappakudi
Mayamankurichi	Mayamankurichi, Kurippankulam	Alangulam
Mela Ambur	Mela Ambur	Kadayam
Naranapuram	Naranapuram	Alangulam
Nettur	Nettur	Alangulam
Odaimarichan	Odaimarichan	Pappakudi
Pallakkal	Pallakkal	Pappakudi

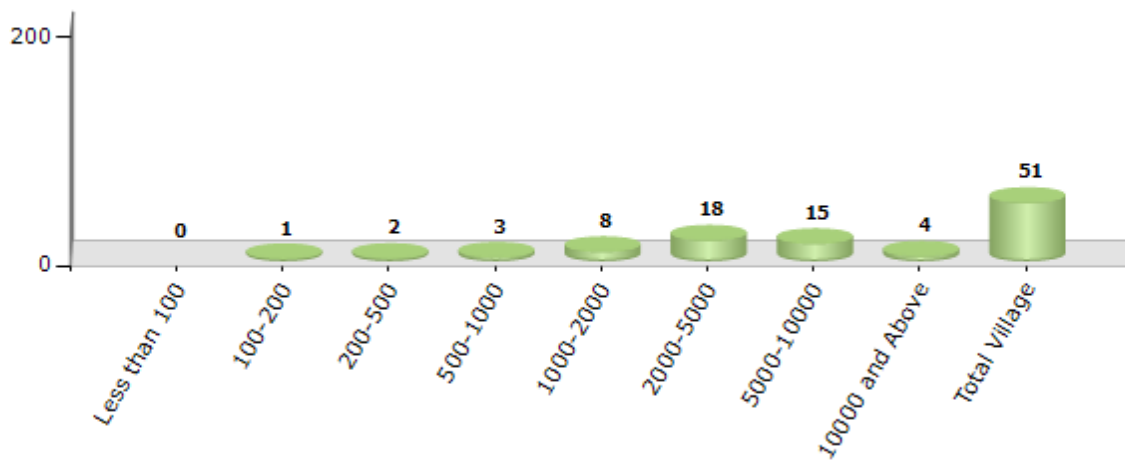
Contd....

Demographics

Number of Villages by Population Size - 2011

Less than 100	100-200	200-500	500-1000	1000-2000	2000-5000	5000-10000	10000 and Above	Total Village
0	1	2	3	8	18	15	4	51

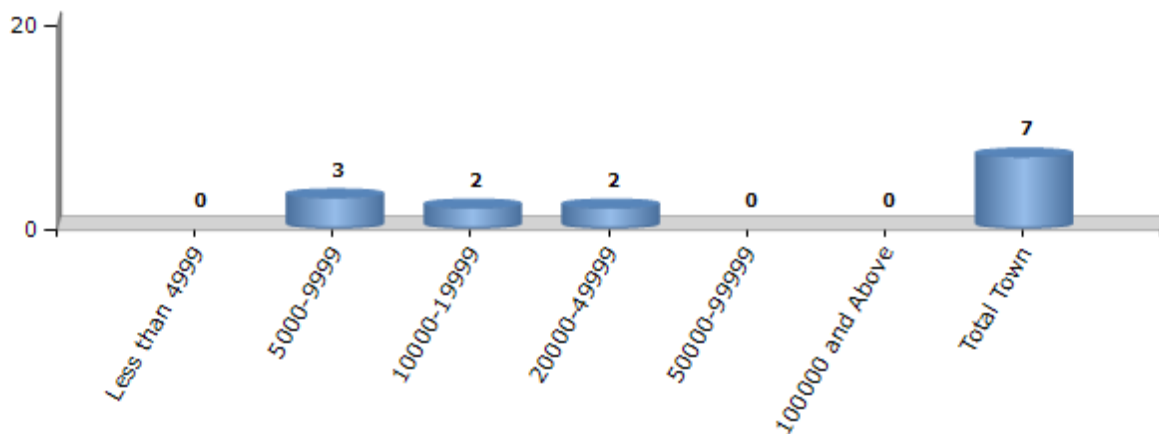
Number of Villages by Population Size - 2011



Number of Towns by Population Size - 2011

Less than 4999	5000-9999	10000-19999	20000-49999	50000-99999	100000 and Above	Total Town
0	3	2	2	0	0	7

Number of Towns by Population Size - 2011

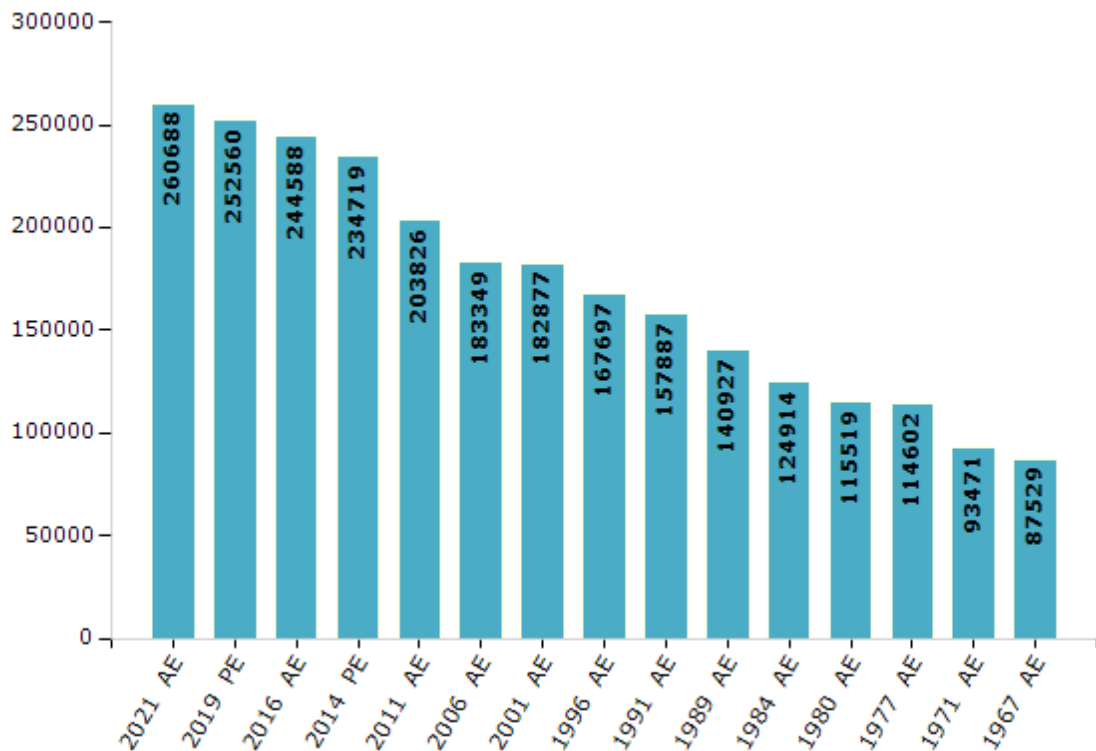


## Electoral Features

### Electors by Male & Female

Year	Male	Female	Others	Total	Year	Male	Female	Others	Total
2021 AE	126535	134146	7	260688	1999 PE	-	-	-	-
2019 PE	123213	129345	2	252560	1996 AE	81363	86334	-	167697
2016 AE	119444	125144	0	244588	1991 AE	76426	81461	-	157887
2014 PE	115484	119234	1	234719	1989 AE	68441	72486	-	140927
2011 AE	100445	103381	-	203826	1984 AE	60283	64631	-	124914
2009 PE	-	-	-	-	1980 AE	56097	59422	-	115519
2006 AE	88667	94682	-	183349	1977 AE	56005	58597	-	114602
2004 PE	-	-	-	-	1971 AE	45613	47858	-	93471
2001 AE	87607	95270	-	182877	1967 AE	-	-	-	87529

Number of Electors



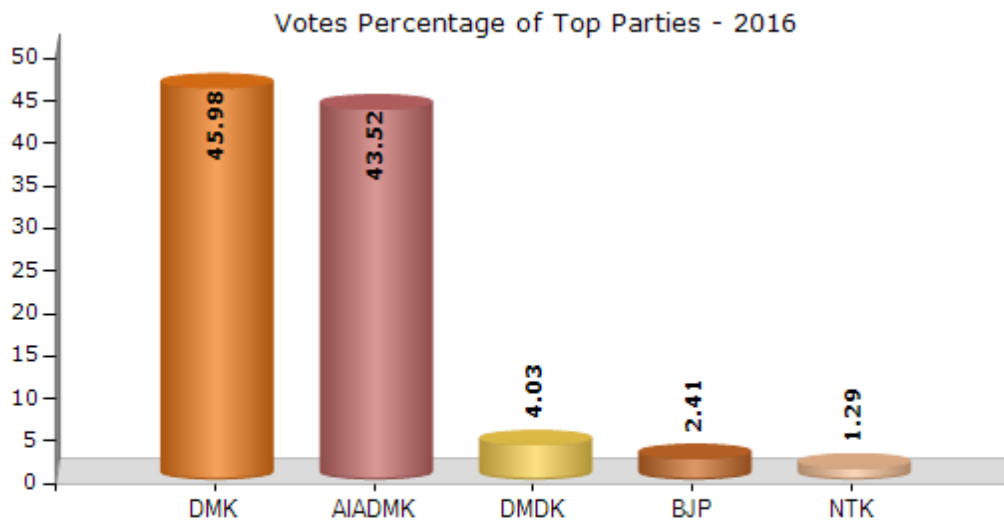
Note : AE : Assembly Election, PE : Assembly Segment of Parliamentary Election



## Historical Summary Election Results

### Summary Result of Assembly Election - 2016

Candidate Name	Party	Votes	Votes %
Dr. Poongothai Aladi Aruna	DMK	88891	45.98
Hepzi Karthikeyan	AIADMK	84137	43.52
Rajendranath	DMDK	7784	4.03
S.V.Anburaj	BJP	4660	2.41
R .Vasanthi Ramalingam	NTK	2495	1.29
M.Ramar	IND	911	0.47
P.Gunasekaran	PMK	674	0.35
M.Murugan Yadav	IND	630	0.33
Vaithilingam	IND	461	0.24
S.Parthibarajan	AIFB	311	0.16
Shanmugathai	IND	157	0.08
Murugan.V	IND	126	0.07
	NOTA	2089	1.08



**Polling Station Level Election Results**

**Number and Name of Polling Stations (PS) (2021)**

<b>Number of Polling Stations</b>	<b>Name of Polling Stations</b>	<b>Number of Polling Stations</b>	<b>Name of Polling Stations</b>
1	R.C Primary School ,North New Building,South Portion, Keelapavoor.	20	Hindu Middle School,North Portion,Sivagamipuram.
2	R.C Primary School, North New Building, North Portion, Keelapavoor.	21	T.D.T.A. Middle School,Southern Building, Melapattamudaiyarpuram.
3	Soma Sundaram Hindu Primary School,Western Portion, Keelapavoor	22	T.D.T.A. Middle School,West Building, Melapattamudaiyarpuram.
4	Panchayat Union Primary School ,East Building , Karumadaiyur, Keelapavoor	23	T.D.T.A .Primary School,New Building (North), Nagalkulam.
5	A.V.High School, New Building, West Portion, Keelapavoor.	24	T.D.T.A .Primary School,New Building East, Nagalkulam.
6	A.V.High School, New Building, East Portion, Keelapavoor	25	T.D.T.A. Middle School,New South Building, East Portion, Pethanadarpatti.
6A	A.V.High School, New Building, East Portion, Keelapavoor	26	T.D.T.A. Middle School,New Building, West Portion, Pethanadarpatti.
7	A.V.High School,South East Building, South Gate, Keelapavoor.	26A	T.D.T.A. Middle School,New Building, West Portion, Pethanadarpatti.
8	A.V.High School,South East Building, Main Gate, Keelapavoor.	27	T.D.T.A.Middle School,Additional Building, Centre Portion, Pethanadarpatti.
9	Nadar Hindu High School,South Portion, Last Class Room, New Building, Keelapavoor.	28	T.D.T.A.Middle School,Additional Building, North Portion, Pethanadarpatti.
10	Nadar Hindu High School,South middle Portion New building, Keelapavoor.	29	Panchayat Union Primary School,Karisaloor, Pethanadarpatti
11	A.V. High School,North Building, West Portion Main Gate, Keelapavoor.	30	Panchayat Union Middle School,Old South Building, Chellathayarpuram
12	A.V. Primary School,North Building, North Gate, Keelapavoor.	31	Panchayat Union Primary School, New Building, Poobalasangudram.
12A	A.V. Primary School,North Building, North Gate, Keelapavoor.	32	Panchayat Union Primary School,East Building, Poobalasangudram.
13	Nadar Hindu High School,Old Building, Keelapavoor.	33	Panchayat Union Primary School,East Building, Poolangulam.
14	Nadar Hindu High School,Old Building, East Portion Keelapavoor.	34	Panchayat Union Primary School,North Building, East Portion, Poolangulam.
15	Nadar Hindu High School,New Building, North Portion, Keelapavoor.	35	Sundaravel Middle School, New South Building East Portion, Poolankulam
16	Nadar Hindu High School,New Building, Middle Portion, Keelapavoor.	35A	Sundaravel Middle School, New South Building East Portion, Poolankulam
17	T.D.T.A. St. Pauls Middle School,West Building, Adaikalapattanam.	36	Panchayat Union Primary School,West Portion, New North Building,Poolangulam
18	T.D.T.A. St. Pauls Middle School, East Building, Adaikalapattanam.	36A	Panchayat Union Primary School,West Portion, New North Building,Poolangulam
19	Hindu Middle School,Sivagamipuram.	37	Panchayat Union Primary SchoolNorth East Building, Alagapuripabanasapuram

Contd....

## Polling Station Level Election Results

### Polling Station-wise Votes Secured by Overall Top Five Parties in Alangulam Assembly in Assembly Election (AE) under Tirunelveli Parliamentary Constituency in Tamil Nadu (2021)

Number of Polling Station	Winner - Paul Manoj Pandian (AIADMK)	Runner-up - Dr.Poongothai Aladi Aruna (DMK)	3rd - Hari Nadar.A (IND)	4th - M.Sangeetha Esak (NTK)	5th - Rajendra nathan (DMDK)	NOTA	Other	Total Votes Secured
33	145	235	285	22	3	10	10	710
34	160	176	311	19	6	9	15	696
35	96	155	208	21	0	2	8	490
35A	142	153	132	26	3	1	7	464
36	61	131	277	12	4	4	6	495
36A	111	136	221	13	6	5	9	501
37	178	221	315	32	2	10	10	768
38	91	96	310	16	2	3	13	531
38A	137	101	234	9	1	9	13	504
39	236	202	254	68	8	3	9	780
40	258	180	342	19	0	2	11	812
41	315	266	278	18	5	8	22	912
42	84	321	1	18	3	1	1	429
43	73	110	224	42	3	1	11	464
43A	137	126	152	32	2	7	11	467
44	276	197	0	29	46	6	15	569
45	326	288	1	14	86	6	3	724
46	258	356	16	16	47	2	5	700
47	151	202	283	17	5	3	6	667
48	135	154	176	19	1	1	5	491
49	168	126	122	20	4	3	2	445
50	240	241	323	13	2	2	8	829
51	287	219	373	9	1	10	4	903
52	138	172	100	30	30	2	9	481
52A	209	177	63	16	7	7	17	496
53	179	163	311	40	7	5	6	711
54	196	136	242	32	3	11	9	629
55	116	69	173	26	1	2	5	392
55A	175	96	135	27	3	4	9	449
56	95	72	241	27	9	1	5	450
56A	147	119	166	24	5	3	7	471
57	73	118	244	22	5	3	5	470
57A	119	131	192	25	1	6	7	481
58	190	107	299	24	1	9	3	633
59	89	97	187	25	1	3	1	403

Contd....

## Polling Station Level Election Results

### Winner, Runner-up and 3rd Party Position & Winning Margin According to Polling Stations in Alangulam Assembly in Assembly Election (AE) under Tirunelveli Parliamentary Constituency in Tamil Nadu (2021)

Polling Station Number	Winner Party	Winner Votes (%)	Runner-up Party	Runner-up Votes (%)	Winning Margin Votes (%)	Third Party	Third Party Votes (%)	Other Votes (%)
60	DMK	310 (39.49)	AIADMK	222 (28.28)	88 (11.21)	IND (HNA)	172 (21.91)	81 (10.32)
61	IND (HNA)	340 (45.33)	AIADMK	211 (28.13)	129 (17.2)	DMK	145 (19.33)	54 (7.2)
62	IND (HNA)	277 (36.26)	AIADMK	271 (35.47)	6 (0.79)	DMK	149 (19.5)	67 (8.77)
63	IND (HNA)	254 (40.32)	AIADMK	193 (30.63)	61 (9.69)	DMK	130 (20.63)	53 (8.41)
64	IND (HNA)	154 (33.48)	DMK	127 (27.61)	27 (5.87)	AIADMK	99 (21.52)	80 (17.39)
64A	AIADMK	130 (30.3)	DMK	130 (30.3)	0 (0)	IND (HNA)	117 (27.27)	52 (12.12)
65	IND (HNA)	142 (35.77)	DMK	113 (28.46)	29 (7.31)	AIADMK	89 (22.42)	53 (13.35)
65A	DMK	130 (33.68)	AIADMK	121 (31.35)	9 (2.33)	IND (HNA)	94 (24.35)	41 (10.62)
66	IND (HNA)	121 (31.93)	AIADMK	108 (28.5)	13 (3.43)	DMK	105 (27.7)	45 (11.87)
66A	AIADMK	148 (35.75)	DMK	114 (27.54)	34 (8.21)	IND (HNA)	100 (24.15)	52 (12.56)
67	DMK	159 (37.32)	IND (HNA)	114 (26.76)	45 (10.56)	AIADMK	90 (21.13)	63 (14.79)
67A	DMK	168 (41.79)	AIADMK	121 (30.1)	47 (11.69)	IND (HNA)	71 (17.66)	42 (10.45)
68	DMK	67 (33)	AIADMK	65 (32.02)	2 (0.98)	IND (HNA)	52 (25.62)	19 (9.36)
69	IND (HNA)	154 (34)	DMK	147 (32.45)	7 (1.55)	AIADMK	108 (23.84)	44 (9.71)
69A	DMK	158 (36.83)	AIADMK	141 (32.87)	17 (3.96)	IND (HNA)	96 (22.38)	34 (7.93)
70	IND (HNA)	289 (40.76)	AIADMK	227 (32.02)	62 (8.74)	DMK	129 (18.19)	64 (9.03)
71	DMK	135 (37.71)	AIADMK	81 (22.63)	54 (15.08)	IND (HNA)	70 (19.55)	72 (20.11)
72	IND (HNA)	226 (34.24)	DMK	197 (29.85)	29 (4.39)	AIADMK	193 (29.24)	44 (6.67)
73	IND (HNA)	256 (36.73)	DMK	192 (27.55)	64 (9.18)	AIADMK	190 (27.26)	59 (8.46)
74	IND (HNA)	375 (50.54)	AIADMK	196 (26.42)	179 (24.12)	DMK	122 (16.44)	49 (6.6)
75	DMK	189 (43.85)	IND (HNA)	117 (27.15)	72 (16.7)	AIADMK	79 (18.33)	46 (10.67)
76	AIADMK	204 (42.32)	DMK	138 (28.63)	66 (13.69)	DMDK	80 (16.6)	60 (12.45)
77	AIADMK	151 (40.05)	DMK	133 (35.28)	18 (4.77)	NTK	67 (17.77)	26 (6.9)
78	DMK	231 (40.46)	AIADMK	217 (38)	14 (2.46)	PT	64 (11.21)	59 (10.33)
79	DMK	392 (59.57)	AIADMK	163 (24.77)	229 (34.8)	NTK	63 (9.57)	40 (6.08)
80	DMK	209 (59.21)	AIADMK	90 (25.5)	119 (33.71)	NTK	24 (6.8)	30 (8.5)
81	IND (HNA)	275 (47.66)	DMK	153 (26.52)	122 (21.14)	AIADMK	114 (19.76)	35 (6.07)
82	IND (HNA)	417 (52.85)	DMK	177 (22.43)	240 (30.42)	AIADMK	158 (20.03)	37 (4.69)
83	IND (HNA)	203 (44.42)	DMK	118 (25.82)	85 (18.6)	AIADMK	111 (24.29)	25 (5.47)
84	IND (HNA)	357 (48.84)	DMK	187 (25.58)	170 (23.26)	AIADMK	155 (21.2)	32 (4.38)
85	IND (HNA)	203 (48.56)	AIADMK	123 (29.43)	80 (19.13)	DMK	77 (18.42)	15 (3.59)
86	DMK	270 (62.94)	AIADMK	75 (17.48)	195 (45.46)	DMDK	55 (12.82)	29 (6.76)
86A	DMK	305 (61.24)	AIADMK	113 (22.69)	192 (38.55)	DMDK	52 (10.44)	28 (5.62)
87	DMK	261 (45.23)	AIADMK	206 (35.7)	55 (9.53)	PT	51 (8.84)	59 (10.23)
88	AIADMK	150 (37.04)	DMK	140 (34.57)	10 (2.47)	IND (HNA)	45 (11.11)	70 (17.28)

Contd....

## Socio-Economic Amenities - Rural

### Access to Education Facilities

Particulars	Number of Villages (% of Population)				
	Available	Not Available	If Not Available (Distance of Nearest Facility)		
			A	B	C
Govt. Primary School	39 (87)	12 (13)	2 (2)	0 (0)	0 (0)
Private Primary School	29 (61)	22 (39)	0 (0)	0 (0)	0 (0)
Govt. Middle School	25 (65)	26 (35)	17 (18)	3 (3)	0 (0)
Private Middle School	15 (40)	36 (60)	0 (0)	0 (0)	0 (0)
Govt. Secondary School	12 (32)	39 (68)	17 (21)	8 (16)	0 (0)
Private Secondary School	8 (25)	43 (75)	5 (6)	3 (5)	0 (0)
Govt. Senior Secondary School	8 (18)	43 (82)	27 (52)	15 (25)	0 (0)
Private Senior Secondary School	3 (8)	48 (92)	0 (0)	0 (0)	0 (0)
Govt. Arts and Science Degree College	0 (0)	51 (100)	0 (0)	7 (5)	6 (16)
Private Arts and Science Degree College	1 (4)	50 (96)	8 (20)	24 (44)	5 (12)
Govt. Engineering College	0 (0)	51 (100)	0 (0)	0 (0)	4 (3)
Private Engineering College	2 (5)	49 (95)	3 (11)	23 (48)	19 (32)
Govt. Medicine College	0 (0)	51 (100)	0 (0)	0 (0)	51 (100)
Private Medicine College	0 (0)	51 (100)	0 (0)	0 (0)	0 (0)
Govt. Management Institute	0 (0)	51 (100)	0 (0)	0 (0)	44 (91)
Private Management Institute	0 (0)	51 (100)	0 (0)	0 (0)	7 (9)
Govt. Polytechnic	0 (0)	51 (100)	0 (0)	0 (0)	0 (0)
Private Polytechnic	1 (1)	50 (99)	4 (9)	13 (30)	33 (60)
Govt. Vocational Training School/ITI	0 (0)	51 (100)	1 (4)	9 (10)	18 (34)
Private Vocational Training School/ITI	1 (1)	50 (99)	6 (15)	15 (34)	1 (1)
Govt. Non Formal Training Centre	39 (87)	12 (13)	12 (13)	0 (0)	0 (0)
Private Non Formal Training Centre	0 (0)	51 (100)	0 (0)	0 (0)	0 (0)
Govt. School For Disabled	0 (0)	51 (100)	0 (0)	0 (0)	21 (37)
Private School For Disabled	1 (1)	50 (99)	7 (11)	2 (5)	20 (46)
Government Others	0 (0)	51 (100)	0 (0)	0 (0)	0 (0)
Private Others	0 (0)	51 (100)	0 (0)	0 (0)	0 (0)

Note : Distance A : Less than 5 km; B : Between 5-10 km; C : 10+ km.; Source : Data Analysis is based on 2011 Census.

## DISCLAIMER

The Terms of Use and Disclaimer of Datanet India Private Limited (hereinafter referred to as "Datanet") for use of this analysis report of **Alangulam Assembly Constituency (Alangulam Vidhan Sabha)** :-

1. **Assembly Factbook™** is a Registered Trade Mark owned by Datanet.
2. All the maps are sketched and graphical representation only and have not been drawn to the scale and also not to represent the actual geographical area or boundary of the unit.
3. The data for the aforesaid analysis is based on authentic sources and has been culled from the various publications of Census, CSO and NSSO for district and block level data, various central and state government departments, Central & State Elections Commissions and the concerned Returning Officers' releases, Electoral Rolls, Election results and allied publications, internal assessment, surveys, estimates and analysis. Therefore, certain adjustment of data at micro level may have been done to arrive closer to the macro data.
4. Data have been provided on an "As Is" and "As AVAILABLE" basis
5. The colours shown in the maps or diagram and charts of a particular party, alliance or AC are indicative and do not represent them.
6. This publication which includes maps, sheets, graphs and data would be the property under copyright of Datanet only. The user may use these for its internal study, analysis and research purposes. It's public display, re-selling or any commercial uses by the user are not allowed.
7. Datanet has taken due care and caution in compilation and processing of data and allied information, but does not guarantee the accuracy, adequacy or completeness of any information/analysis and will be not responsible for any errors or omissions or for the results obtained from the use of such information/analysis.
8. All the contents for the publication have been culled from various authentic sources and Datanet reasonably believes such sources to be reliable, but does not make any representations, express or implied as to the accuracy or fitness of use of such information. The information or contents of the information/analysis do not constitute advice and should not be relied upon in making (or refraining from making) any decision. Any reliance placed upon the information provided by Datanet is the sole responsibility and strictly at the user's risk.
9. In no event will Datanet be liable for any damages (including, without limitation, damages for loss of business projects, or loss of profits) arising in contract, tort or otherwise from the use of or inability to use any of its contents, or from any action taken (or refrained from being taken) as a result of using the analysis or any of its contents. Datanet its directors, owners, editors, officials, employees, distributor and agents or any associate will not be liable for any errors in the information contained or any consequences arising from the use of the contents of the provided information/analysis.
10. If any provision of these terms and conditions is held invalid or illegal or unenforceable for any reason by any court of competent jurisdiction, such provision shall be severed and the remainder of provisions of the terms and conditions shall continue in full force and effect as if the Term of Use had been executed with the invalid, illegal or unenforceable provision eliminated.
11. If there are any discrepancies in the information provided, please bring it to attention of Datanet for suitable rectification measures.



**Buy Online This Complete Book At  
Datanet India eBooks Store**

[www.indiastatpublications.com](http://www.indiastatpublications.com)

or go directly at

[http://www.indiastatpublications.com/  
Assembly\\_factbook/Tamil\\_Nadu/Tirunelveli/Alangulam](http://www.indiastatpublications.com/Assembly_factbook/Tamil_Nadu/Tirunelveli/Alangulam)

 **india**stat**elections**

