



Tamil Nadu

Assembly Factbook™

Gummidipoondi Assembly Constituency



Key Electoral Data of Gummidipoondi
Assembly Constituency (Vidhan Sabha)

Tamil Nadu

Assembly Factbook™

Gummidipoondi Assembly Constituency



Gummidipoondi Vidhan Sabha

Editor & Director

Dr. R.K. Thukral

Research Editor

Dr. Shafeeq Rahman

Compiled, Researched and Published by Datanet India Pvt. Ltd.

D-100, 1st Floor,

Okhla Industrial Area, Phase-I,
New Delhi- 110020.

Ph.: 91-11- 43580781-84

Email : support@indiastatpublications.com

Website : www.indiastatelections.com

Online Book Store :

www.indiastatpublications.com

Report No. : AFB/TN-001-0123

ISBN : 978-93-5313-750-2

First Edition : January, 2018

Sixth Updated Edition : January, 2023

Price : Rs. 11500/-

US\$ 310

© Datanet India Pvt. Ltd.

All rights reserved. No part of this book may be reproduced, stored in a retrieval system or transmitted in any form or by any means, mechanical photocopying, photographing, scanning, recording or otherwise without the prior written permission of the publisher. Please refer to Disclaimer at page no. 263 for the use of this publication.

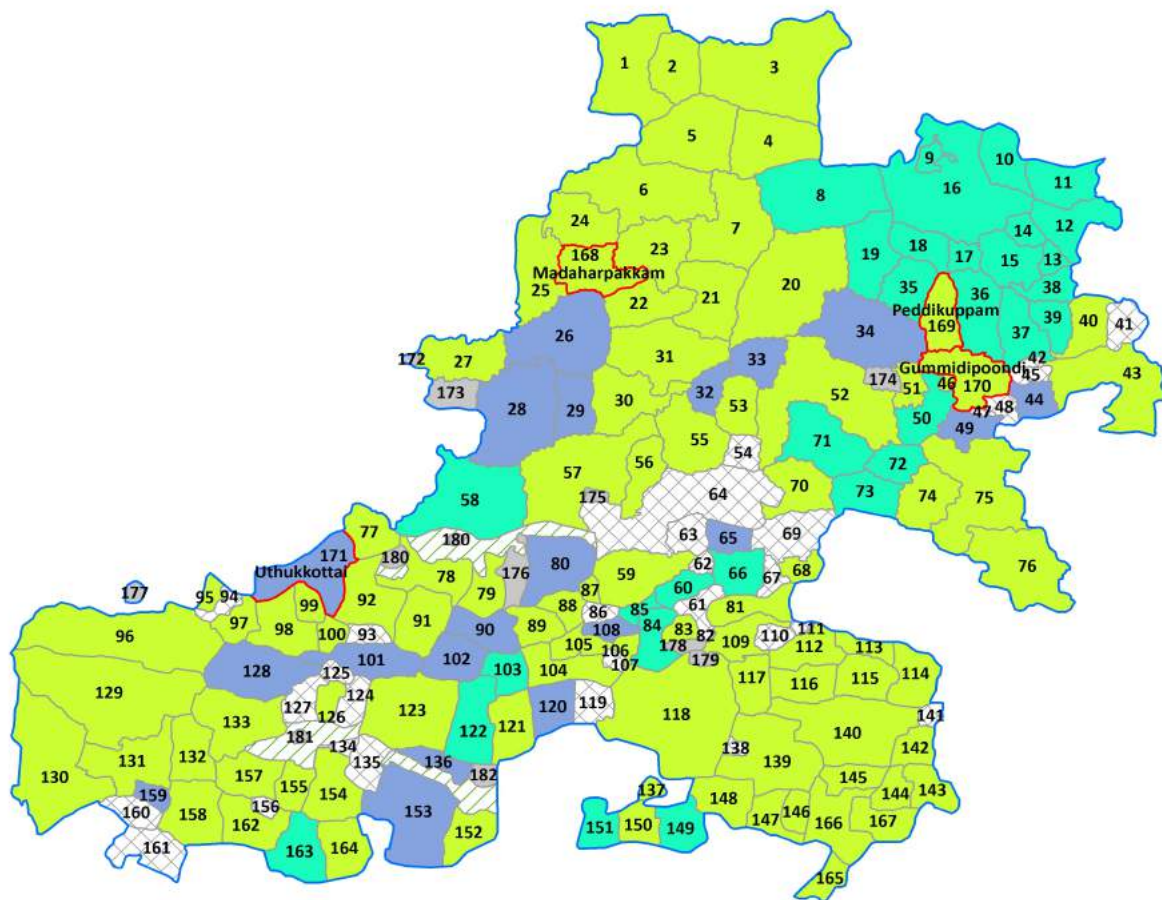
Printed in India

Contents

No.	Particulars	Page No.
	Introduction	
1	Assembly Constituency - (Vidhan Sabha) at a Glance Features of Assembly as per Delimitation Commission of India (2008)	1-2
	Location and Political Maps	
2	Location Map Boundaries of Assembly Constituency - (Vidhan Sabha) in District Boundaries of Assembly Constituency under Parliamentary Constituency - (Lok Sabha) Town & Village-wise Winner Parties- 2021, 2019, 2016, 2014, 2011 and 2009	3-11
	Administrative Setup (2011)	
3	District Sub-district Towns Villages Inhabited Villages Uninhabited Villages Village Panchayat Intermediate Panchayat	12-20
	Demographics (2011)	
4	Population Households Rural/Urban Population Towns and Villages by Population Size Sex Ratio (Total & 0-6 Years) Religious Population Social Population Literacy Rate	21-22
	Electoral Features	
5	Important Dates of Last Elections Held Electors by Gender Service Electors Voters Voters Turnout Polling Stations & Average Number of Electors per Polling Station Electors by Age Group Present Elected Representatives	23-28
	Historical Summary Election Results	
6	Vote Share of Major Parties Winning Margin (Number & Percentage) Polarity of Parties Summary Result of Assembly Segment of Parliamentary Elections 2019, 2014, 2009, 2004 and 1999 Summary Result of Assembly Elections 2021, 2016, 2011, 2006, 2001, 1996, 1991, 1989, 1984, 1980, 1977, 1971 and 1967	29-50
	Polling Station Level Election Results	
7	Name and Number of Polling Station 2021, 2019, 2016, 2014, 2011 and 2009 Polling Station-wise Electors, Voters & Voters Turnout 2021, 2019, 2016, 2014, 2011 and 2009 Polling Station wise Elections Results 2021, 2019, 2016, 2014, 2011 and 2009	51-242
	Share of Assembly Constituency	
8	Share of Assembly Constituency - (Vidhan Sabha) in State, District and Parliamentary Constituency - (Lok Sabha)	243
	Socio-Economic Amenities (2011)	
9	Access to Administrative Units Agricultural, Manufacturing and Industrial Commodities Demographic Indicators Education Health & Manpower Drinking Water Supply Sanitation Entertainment and Recreations Infrastructure Power Food Allocation Distribution and Marketing of Agriculture Commodities Infrastructure Transport and Road Infrastructure Communication Banking and Financial Services Land Use Irrigation Source	244-259
10	Abbreviation & Sources	260-262
11	Disclaimer	263

Location & Political Map

Town & Village-wise Winner Parties in Gummidipoondi Assembly Constituency under State Assembly Election (AE) (No. 1) - 2016



AIADMK	DMK	PMK	UV	UN	Total AC	Town (T)	Village (V)
(3T+87V)	(1T+19V)	(31V)	(30V)	(11V)	4T	178V	
Forest Area UV : Unspecified Village UN : Uninhabited Village							

Administrative Setup

List of Village Panchayat & Intermediate Panchayat (Block) Name - 2011

Village Name	Village Panchayat Name	Intermediate Panchayat Name
Adhilivakkam	Kalavai	Poondi
Akkarapakkam	Akkarapakkam	Ellapuram
Alapakkam	Kalavai	Poondi
Alapakkam	Kilambakkam , Alapakkam , Athivakkam, Poorivakka	Ellapuram
Alinjivakkam	Alinjivakkam	Ellapuram
Amindanallur	Amindanallur	Ellapuram
Amirthamangalam	Poovalambedu	Gummidipoondi
Ammambakkam	Ammambakkam, Ramanathapuram	Poondi
Ananderi	Ananderi	Poondi
Annadanakkavakkam	Neiveli	Ellapuram
Annappa Naickankuppam	Annappa Naickankuppam	Gummidipoondi
Appavaram	Mangavaram	Gummidipoondi
Arambakkam	Thokkamur, Poovilai, Arambakkam	Gummidipoondi
Ariapakkam	Athupakkam	Ellapuram
Ariapakkam	Ariyathur	Poondi
Ariyathur	Ariyathur	Poondi
Athangikavanur	Athanjikavanur	Ellapuram
Athupakkam	Athupakkam	Ellapuram
Attrambakkam	Attrambakkam	Poondi
Authupakkam	Authupakkam	Gummidipoondi
Avicheri	Melakaramanur	Poondi
Ayanallur	Ayanallur, Arasur	Minjur, Gummidipoondi
Boochiathipattu	Boochiathipattu	Ellapuram
Budur	Budur	Gummidipoondi
Chedilpakkam	Chedilpakkam	Gummidipoondi
Chinnaobulapuram	Peria Obulapuram	Gummidipoondi
Chinnapuliyur	Erukuvoy	Gummidipoondi
Chinnasozhiambakkam	Enadhimelpakkam	Gummidipoondi
Chithoornatham	Eguvarpalayam	Gummidipoondi

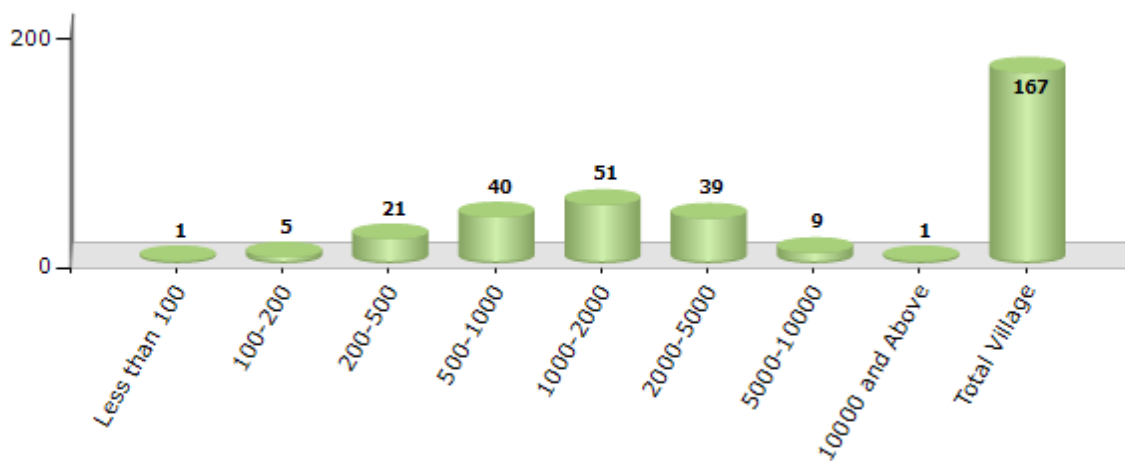
Contd....

Demographics

Number of Villages by Population Size - 2011

Less than 100	100-200	200-500	500-1000	1000-2000	2000-5000	5000-10000	10000 and Above	Total Village
1	5	21	40	51	39	9	1	167

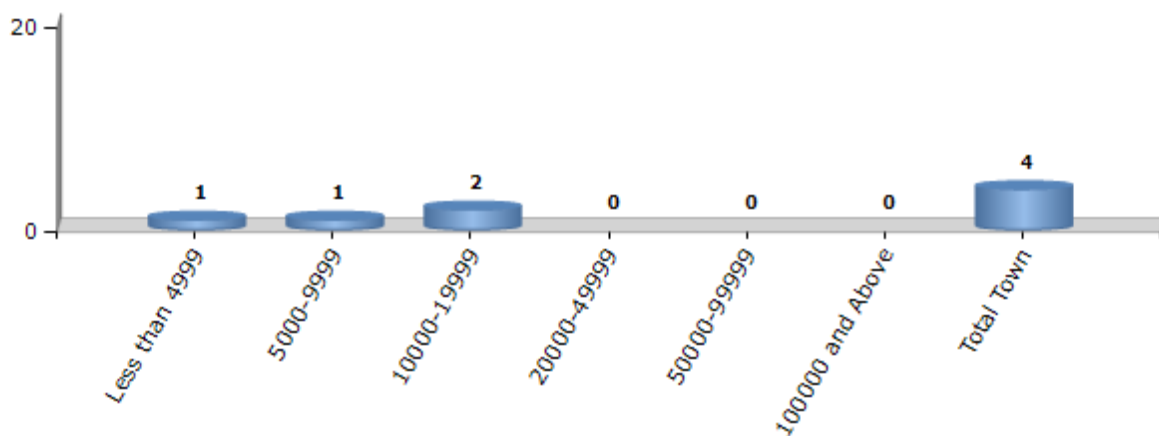
Number of Villages by Population Size - 2011



Number of Towns by Population Size - 2011

Less than 4999	5000-9999	10000-19999	20000-49999	50000-99999	100000 and Above	Total Town
1	1	2	0	0	0	4

Number of Towns by Population Size - 2011

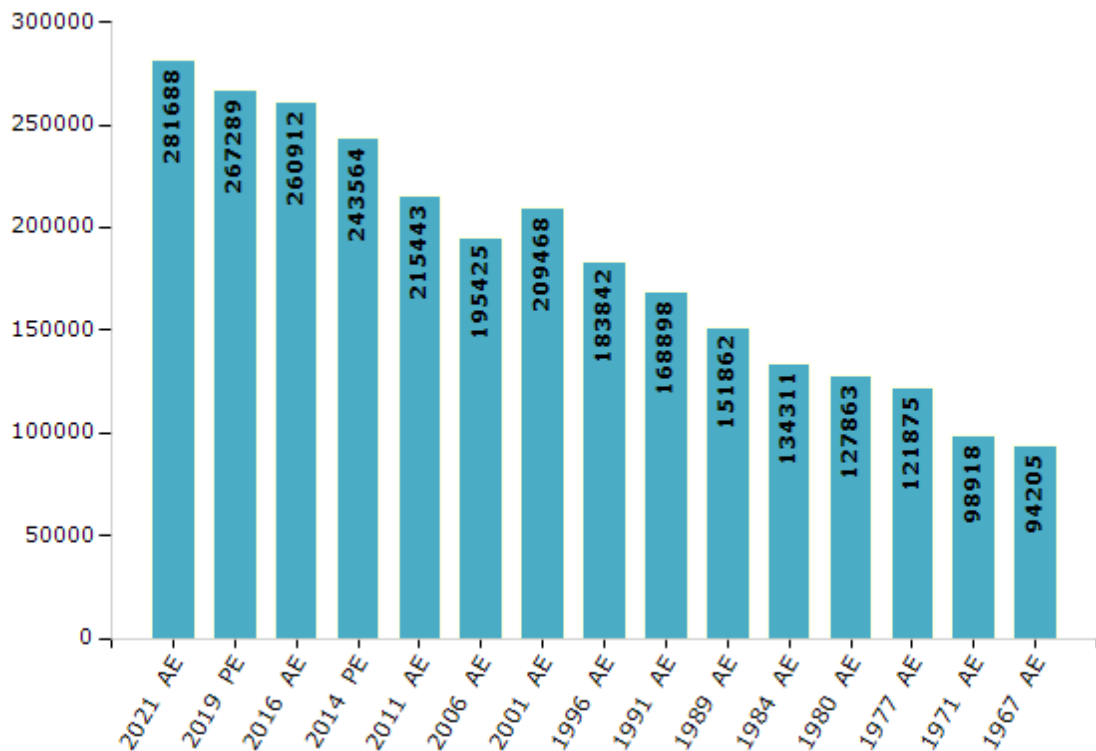


Electoral Features

Electors by Male & Female

Year	Male	Female	Others	Total	Year	Male	Female	Others	Total
2021 AE	137463	144186	39	281688	1999 PE	-	-	-	-
2019 PE	130818	136437	34	267289	1996 AE	90958	92884	-	183842
2016 AE	128005	132876	31	260912	1991 AE	84364	84534	-	168898
2014 PE	120442	123091	31	243564	1989 AE	75564	76298	-	151862
2011 AE	107181	108250	12	215443	1984 AE	67097	67214	-	134311
2009 PE	-	-	-	-	1980 AE	63794	64069	-	127863
2006 AE	94841	100584	-	195425	1977 AE	61544	60331	-	121875
2004 PE	-	-	-	-	1971 AE	49942	48976	-	98918
2001 AE	103645	105823	-	209468	1967 AE	-	-	-	94205

Number of Electors



Note : AE : Assembly Election, PE : Assembly Segment of Parliamentary Election

Historical Summary Election Results

Summary Result of Assembly Election - 2016

Candidate Name	Party	Votes	Votes %
Vijayakumar K S	AIADMK	89332	41.68
Sekar C H	DMK	65937	30.76
Selvaraj M	PMK	43055	20.09
Geetha K	DMDK	6585	3.07
Bhaskaran M	BJP	2092	0.98
Murali Krishna M (A) Samaran	BSP	1282	0.6
Sureshkumar S	NTK	1250	0.58
Murugan M	IND	875	0.41
Kandavel R	YSP	645	0.3
Karunakaran A	IND	554	0.26
Arulvel Selvan C	IND	550	0.26
Pandiyam A	IND	231	0.11
Ganapathy R	IND	164	0.08
Saravanan T	IND	163	0.08
Kantharaj V C	GOKMK	149	0.07
	NOTA	1484	0.69

Polling Station Level Election Results

Number and Name of Polling Stations (PS) (2021)

Number of Polling Stations	Name of Polling Stations	Number of Polling Stations	Name of Polling Stations
1	Panchayat Union Primary School , North Building South Facing, Egumadurai -601201	19	Panchayat Union Middle School West Building East Facing , Sanaputhur601201
2	Panchayat Union Primary School , East Building West Facing, Naidu Kuppam -601201	20	Panchayat Union Primary School, South Building North Facing, Allibukulam -601201
3	Panchayat Union Primary School, West Building East Facing, Thokkamur -601201	21	Panchayat Union Primary School New SSA Building West Building East Facing, Kondamanallur-601201
4	Panchayat Union Middle School , South Building North Facing, Lingappareddy Medu -601201	22	Panchayat Union Middle School - West Building East Facing, Edur601201
5	Panchayat Union Primary School North Building South Facing, Arambakkam -601201	22A	Panchayat Union Middle School - West Building East Facing, Edur601201
6	Panchayat Union Primary School (West Building East Facing, Arambakkam -601201	23	Panchayat Union Primary School - South Building North Facing Room NO 1, Kumpachinthala (Kumpli)- 601201
7	Panchayat Union Middle School East Building West Facing, Notchikuppam -601201	24	Panchayat Union Primary School - South Building North Facing Room No 2 , Kumpachinthala (Kumpli)- 601201
7A	Panchayat Union Middle School East Building West Facing, Notchikuppam -601201	25	Panchayat Union Middle School ,West Building East Facing , Vallamabedu Kuppam-601201
8	Panchayat Union Middle School New Building , North Building South Facing, Notchikuppam-601201	26	Panchayat Union Primary School, North Building South Facing, Elavoor Salai-601201
9	Government Higher Sec School West Building East Facing , Arambakkam601201	27	Panchayat Union Primary School, North Building South Facing, Elavoor Salai-601201
9A	Government Higher Sec School West Building East Facing , Arambakkam601201	27A	Panchayat Union Primary School, North Building South Facing, Elavoor Salai-601201
10	Government Higher Sec School West Building East Facing , Arambakkam - 601201	28	Government Higher Sec School New Building North Building South Facing, Thalayaripalayam-601201
11	Government Higher Sec School North Building South Facing , Arambakkam -601201	29	Government Higher Sec School North Side New Building South Facing, Thalayaripalayam-601201
12	Government Higher Sec School North Building South Facing , Arambakkam -601201	30	Panchayat Union Primary School , West New Building East Facing, Thalayaripalayam-601201
13	Panchayan Union Middle School North Building South Facing Room No 1 , Poovalai -601201	31	Panchayat Union Primary School North Building South Facing, Thalayaripalayam-601201
14	Panchayan Union Middle School North Building South FacingRoom No 2 , Poovalai -601201	32	Government Higher Sec School, West Building Room No. 9 East Facing, Sunnambukulam-601201
15	Panchayat Union Middle School - South Building North Facing, Kannambakkam -601202	33	Government Higher Sec School Room No 9 West Building East Facing, Sunnambukulam-601201
16	Panchayat Union Middle School , West New Building East Facing, Pallavada -601202	34	Government Higher Sec School , North New Building South FacingRoom No.18), Sunnambukulam-601201
17	Panchayat Union Middle School , North Building South facing, Pallavada -601202	34A	Government Higher Sec School , North New Building South FacingRoom No.18), Sunnambukulam-601201
18	C.S.I. Primary School, West Building East Facing, Pondavakkam - 601202	35	Government High School West Building East Facing , Obasamudram-601201
18A	C.S.I. Primary School, West Building East Facing, Pondavakkam - 601202	36	Government High School West Building East Facing, Obasamudram601201

Contd....

Polling Station Level Election Results

Polling Station-wise Votes Secured by Overall Top Five Parties in Gummidipoondi Assembly in Assembly Election (AE) under Tiruvallur Parliamentary Constituency in Tamil Nadu (2021)

Number of Polling Station	Winner - Govindarajan T.J (DMK)	Runner-up - Prakash M (PMK)	3rd - Usha (NTK)	4th - Dilliy K.M (DMDK)	5th - Nagaraj S (BSP)	NOTA	Other	Total Votes Secured
31	253	305	31	7	0	17	18	631
32	324	293	18	7	1	2	4	649
33	240	315	20	5	0	0	12	592
34	207	225	32	4	4	1	2	475
34A	237	236	8	4	0	4	10	499
35	209	146	5	12	11	2	7	392
36	186	575	34	16	2	2	16	831
37	177	571	14	3	0	4	14	783
38	294	464	19	9	2	3	7	798
39	205	637	17	4	0	6	16	885
40	141	344	15	10	1	1	3	515
40A	130	333	6	4	0	1	7	481
41	302	363	15	8	13	2	9	712
42	267	499	17	3	1	4	5	796
43	147	482	19	8	0	7	16	679
44	199	147	28	2	0	6	5	387
44A	200	167	19	5	0	4	4	399
45	197	380	26	2	0	3	6	614
46	148	430	14	1	1	4	11	609
47	467	260	42	5	7	2	9	792
48	202	289	17	3	0	1	1	513
48A	174	234	14	2	0	2	6	432
49	135	269	11	0	0	0	3	418
50	130	320	11	8	0	1	4	474
50A	108	336	6	3	1	3	11	468
51	381	110	54	11	1	8	29	594
52	123	329	4	19	0	0	4	479
53	303	123	37	1	2	2	6	474
53A	294	128	11	1	1	6	8	449
54	463	124	22	6	0	7	5	627
55	496	208	18	7	0	7	7	743
56	241	128	14	1	0	5	6	395
56A	246	173	6	1	0	2	9	437
57	308	121	47	12	1	6	3	498
57A	336	130	28	5	1	3	8	511

Contd....

Polling Station Level Election Results

Winner, Runner-up and 3rd Party Position & Winning Margin According to Polling Stations in Gummidipoondi Assembly in Assembly Election (AE) under Tiruvallur Parliamentary Constituency in Tamil Nadu (2021)

Polling Station Number	Winner Party	Winner Votes (%)	Runner-up Party	Runner-up Votes (%)	Winning Margin Votes (%)	Third Party	Third Party Votes (%)	Other Votes (%)
58	DMK	420 (82.19)	PMK	58 (11.35)	362 (70.84)	NTK	16 (3.13)	17 (3.33)
59	DMK	406 (82.19)	PMK	54 (10.93)	352 (71.26)	NTK	21 (4.25)	13 (2.63)
60	DMK	351 (76.97)	NTK	47 (10.31)	304 (66.66)	PMK	43 (9.43)	15 (3.29)
60A	DMK	379 (79.79)	PMK	55 (11.58)	324 (68.21)	NTK	20 (4.21)	21 (4.42)
61	DMK	277 (68.73)	PMK	69 (17.12)	208 (51.61)	NTK	46 (11.41)	11 (2.73)
62	DMK	460 (77.57)	PMK	82 (13.83)	378 (63.74)	NTK	31 (5.23)	20 (3.37)
63	DMK	276 (59.1)	PMK	129 (27.62)	147 (31.48)	NTK	37 (7.92)	25 (5.35)
63A	DMK	303 (62.73)	PMK	150 (31.06)	153 (31.67)	DMDK	13 (2.69)	17 (3.52)
64	DMK	365 (72.13)	PMK	95 (18.77)	270 (53.36)	NTK	28 (5.53)	18 (3.56)
65	DMK	353 (66.98)	PMK	123 (23.34)	230 (43.64)	NTK	24 (4.55)	27 (5.12)
66	DMK	451 (67.82)	PMK	166 (24.96)	285 (42.86)	NTK	26 (3.91)	22 (3.31)
67	DMK	311 (66.31)	PMK	102 (21.75)	209 (44.56)	NTK	44 (9.38)	12 (2.56)
67A	DMK	391 (79.47)	PMK	77 (15.65)	314 (63.82)	NTK	14 (2.85)	10 (2.03)
68	DMK	335 (80.34)	PMK	45 (10.79)	290 (69.55)	NTK	28 (6.71)	9 (2.16)
68A	DMK	404 (86.51)	PMK	42 (8.99)	362 (77.52)	NTK	11 (2.36)	10 (2.14)
69	DMK	362 (72.26)	PMK	62 (12.38)	300 (59.88)	NTK	57 (11.38)	20 (3.99)
70	DMK	324 (75.35)	PMK	73 (16.98)	251 (58.37)	NTK	16 (3.72)	17 (3.95)
71	DMK	233 (66.76)	PMK	88 (25.21)	145 (41.55)	NTK	14 (4.01)	14 (4.01)
71A	DMK	228 (70.15)	PMK	78 (24)	150 (46.15)	NTK	6 (1.85)	13 (4)
72	DMK	571 (73.21)	PMK	141 (18.08)	430 (55.13)	NTK	29 (3.72)	39 (5)
73	DMK	382 (68.83)	PMK	113 (20.36)	269 (48.47)	NTK	32 (5.77)	28 (5.05)
74	DMK	212 (54.5)	PMK	113 (29.05)	99 (25.45)	NTK	33 (8.48)	31 (7.97)
74A	DMK	243 (66.58)	PMK	93 (25.48)	150 (41.1)	NTK	18 (4.93)	11 (3.01)
75	DMK	215 (57.49)	PMK	111 (29.68)	104 (27.81)	NTK	29 (7.75)	19 (5.08)
75A	DMK	229 (65.24)	PMK	94 (26.78)	135 (38.46)	NTK	12 (3.42)	16 (4.56)
76	DMK	548 (72.01)	PMK	123 (16.16)	425 (55.85)	NTK	34 (4.47)	56 (7.36)
77	DMK	256 (72.52)	PMK	81 (22.95)	175 (49.57)	NTK	9 (2.55)	7 (1.98)
78	DMK	322 (68.8)	PMK	82 (17.52)	240 (51.28)	NTK	47 (10.04)	17 (3.63)
78A	DMK	385 (75.2)	PMK	82 (16.02)	303 (59.18)	NTK	16 (3.13)	29 (5.66)
79	DMK	312 (74.29)	PMK	76 (18.1)	236 (56.19)	NTK	17 (4.05)	15 (3.57)
79A	DMK	316 (69.3)	PMK	102 (22.37)	214 (46.93)	NTK	9 (1.97)	29 (6.36)
80	DMK	264 (70.97)	PMK	76 (20.43)	188 (50.54)	NTK	18 (4.84)	14 (3.76)
81	DMK	337 (74.72)	PMK	90 (19.96)	247 (54.76)	NTK	9 (2)	15 (3.33)
82	PMK	415 (62.22)	DMK	217 (32.53)	198 (29.69)	NTK	26 (3.9)	9 (1.35)
83	DMK	296 (52.3)	PMK	223 (39.4)	73 (12.9)	NTK	30 (5.3)	17 (3)

Contd....

Socio-Economic Amenities - Rural

Access to Education Facilities

Particulars	Number of Villages (% of Population)				
	Available	Not Available	If Not Available (Distance of Nearest Facility)		
			A	B	C
Govt. Primary School	144 (94)	23 (6)	21 (5)	0 (0)	0 (0)
Private Primary School	15 (22)	152 (78)	0 (0)	0 (0)	0 (0)
Govt. Middle School	76 (70)	91 (30)	79 (23)	9 (3)	0 (0)
Private Middle School	11 (17)	156 (83)	0 (0)	0 (0)	0 (0)
Govt. Secondary School	27 (34)	140 (66)	104 (48)	26 (10)	5 (3)
Private Secondary School	7 (13)	160 (87)	0 (0)	1 (0)	0 (0)
Govt. Senior Secondary School	8 (14)	159 (86)	75 (44)	60 (28)	17 (7)
Private Senior Secondary School	2 (7)	165 (93)	2 (1)	2 (1)	2 (1)
Govt. Arts and Science Degree College	0 (0)	167 (100)	1 (0)	3 (2)	29 (14)
Private Arts and Science Degree College	1 (3)	166 (97)	19 (16)	31 (17)	83 (49)
Govt. Engineering College	0 (0)	167 (100)	0 (0)	0 (0)	1 (0)
Private Engineering College	4 (6)	163 (94)	21 (15)	44 (24)	97 (55)
Govt. Medicine College	0 (0)	167 (100)	0 (0)	0 (0)	156 (93)
Private Medicine College	0 (0)	167 (100)	0 (0)	0 (0)	11 (7)
Govt. Management Institute	0 (0)	167 (100)	0 (0)	0 (0)	49 (22)
Private Management Institute	2 (3)	165 (97)	9 (7)	26 (15)	81 (53)
Govt. Polytechnic	0 (0)	167 (100)	0 (0)	0 (0)	3 (1)
Private Polytechnic	2 (4)	165 (96)	8 (6)	27 (15)	127 (74)
Govt. Vocational Training School/ITI	3 (1)	164 (99)	9 (4)	10 (10)	5 (3)
Private Vocational Training School/ITI	1 (1)	166 (99)	26 (19)	18 (10)	95 (53)
Govt. Non Formal Training Centre	135 (93)	32 (7)	29 (7)	1 (0)	0 (0)
Private Non Formal Training Centre	1 (1)	166 (99)	2 (0)	0 (0)	0 (0)
Govt. School For Disabled	0 (0)	167 (100)	0 (0)	0 (0)	161 (97)
Private School For Disabled	1 (1)	166 (99)	0 (0)	0 (0)	5 (3)
Government Others	2 (1)	165 (99)	0 (0)	0 (0)	0 (0)
Private Others	0 (0)	167 (100)	0 (0)	0 (0)	0 (0)

Note : Distance A : Less than 5 km; B : Between 5-10 km; C : 10+ km.; Source : Data Analysis is based on 2011 Census.

DISCLAIMER

The Terms of Use and Disclaimer of Datanet India Private Limited (hereinafter referred to as "Datanet") for use of this analysis report of **Gummidipoondi Assembly Constituency (Gummidipoondi Vidhan Sabha) :-**

1. **Assembly Factbook™** is a Registered Trade Mark owned by Datanet.
2. All the maps are sketched and graphical representation only and have not been drawn to the scale and also not to represent the actual geographical area or boundary of the unit.
3. The data for the aforesaid analysis is based on authentic sources and has been culled from the various publications of Census, CSO and NSSO for district and block level data, various central and state government departments, Central & State Elections Commissions and the concerned Returning Officers' releases, Electoral Rolls, Election results and allied publications, internal assessment, surveys, estimates and analysis. Therefore, certain adjustment of data at micro level may have been done to arrive closer to the macro data.
4. Data have been provided on an "As Is" and "As AVAILABLE" basis
5. The colours shown in the maps or diagram and charts of a particular party, alliance or AC are indicative and do not represent them.
6. This publication which includes maps, sheets, graphs and data would be the property under copyright of Datanet only. The user may use these for its internal study, analysis and research purposes. It's public display, re-selling or any commercial uses by the user are not allowed.
7. Datanet has taken due care and caution in compilation and processing of data and allied information, but does not guarantee the accuracy, adequacy or completeness of any information/analysis and will be not responsible for any errors or omissions or for the results obtained from the use of such information/analysis.
8. All the contents for the publication have been culled from various authentic sources and Datanet reasonably believes such sources to be reliable, but does not make any representations, express or implied as to the accuracy or fitness of use of such information. The information or contents of the information/analysis do not constitute advice and should not be relied upon in making (or refraining from making) any decision. Any reliance placed upon the information provided by Datanet is the sole responsibility and strictly at the user's risk.
9. In no event will Datanet be liable for any damages (including, without limitation, damages for loss of business projects, or loss of profits) arising in contract, tort or otherwise from the use of or inability to use any of its contents, or from any action taken (or refrained from being taken) as a result of using the analysis or any of its contents. Datanet its directors, owners, editors, officials, employees, distributor and agents or any associate will not be liable for any errors in the information contained or any consequences arising from the use of the contents of the provided information/analysis.
10. If any provision of these terms and conditions is held invalid or illegal or unenforceable for any reason by any court of competent jurisdiction, such provision shall be severed and the remainder of provisions of the terms and conditions shall continue in full force and effect as if the Term of Use had been executed with the invalid, illegal or unenforceable provision eliminated.
11. If there are any discrepancies in the information provided, please bring it to attention of Datanet for suitable rectification measures.

**Buy Online This Complete Book At
Datanet India eBooks Store**

www.indiastatpublications.com

or go directly at

[http://www.indiastatpublications.com/
Assembly_factbook/Tamil_Nadu/Tiruvallur/ Gummidipoondi](http://www.indiastatpublications.com/Assembly_factbook/Tamil_Nadu/Tiruvallur/Gummidipoondi)

 **india**stat**elections**

