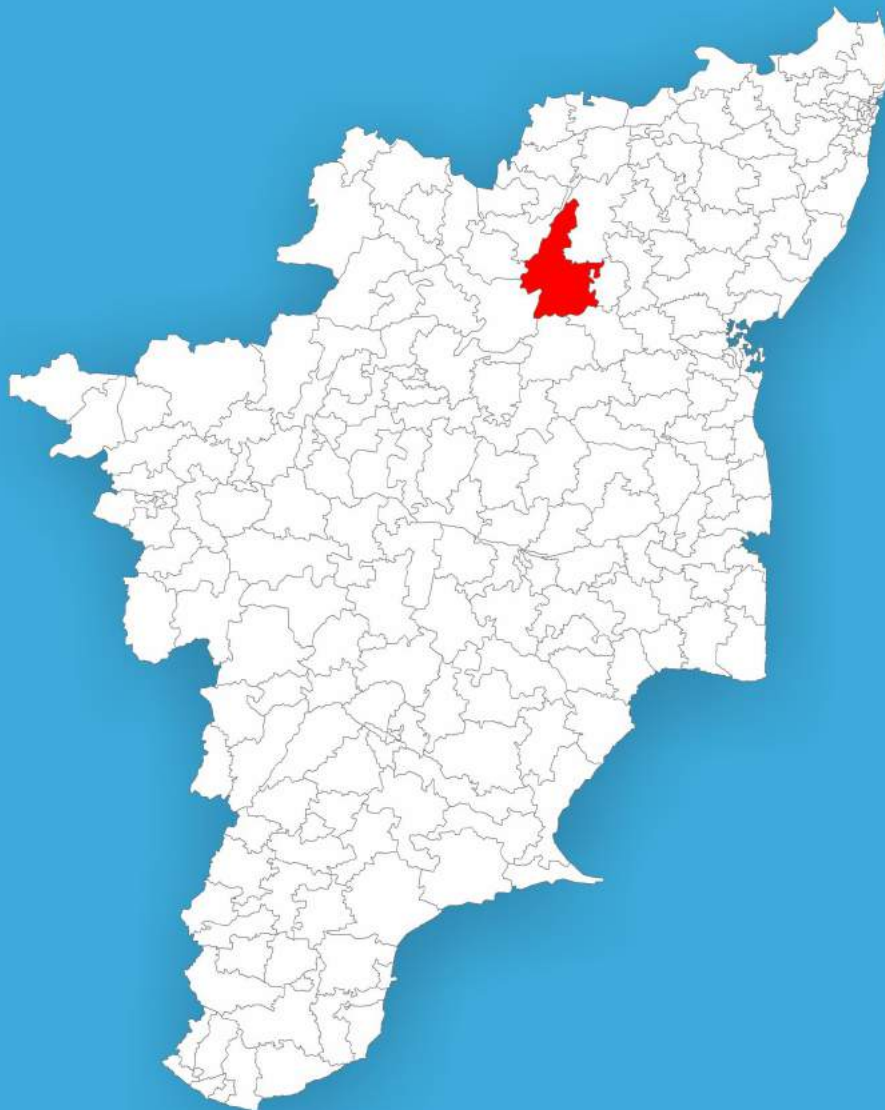




Tamil Nadu

# Assembly Factbook™

Chengam Assembly Constituency



Key Electoral Data of Chengam  
Assembly Constituency (Vidhan Sabha)

Tamil Nadu

# Assembly Factbook™

Chengam Assembly Constituency



Chengam Vidhan Sabha

## **Editor & Director**

Dr. R.K. Thukral

## **Research Editor**

Dr. Shafeeq Rahman

## **Compiled, Researched and Published by Datanet India Pvt. Ltd.**

D-100, 1st Floor,

Okhla Industrial Area, Phase-I,  
New Delhi- 110020.

Ph.: 91-11- 43580781-84

Email : support@indiastatpublications.com

Website : www.indiastatelections.com

## **Online Book Store :**

www.indiastatpublications.com

**Report No. :** AFB/TN-062-0123

**ISBN :** 978-93-5313-720-5

**First Edition :** January, 2018

**Sixth Updated Edition :** January, 2023

**Price :** Rs. 11500/-

US\$ 310

© **Datanet India Pvt. Ltd.**

All rights reserved. No part of this book may be reproduced, stored in a retrieval system or transmitted in any form or by any means, mechanical photocopying, photographing, scanning, recording or otherwise without the prior written permission of the publisher. Please refer to Disclaimer at page no. 260 for the use of this publication.

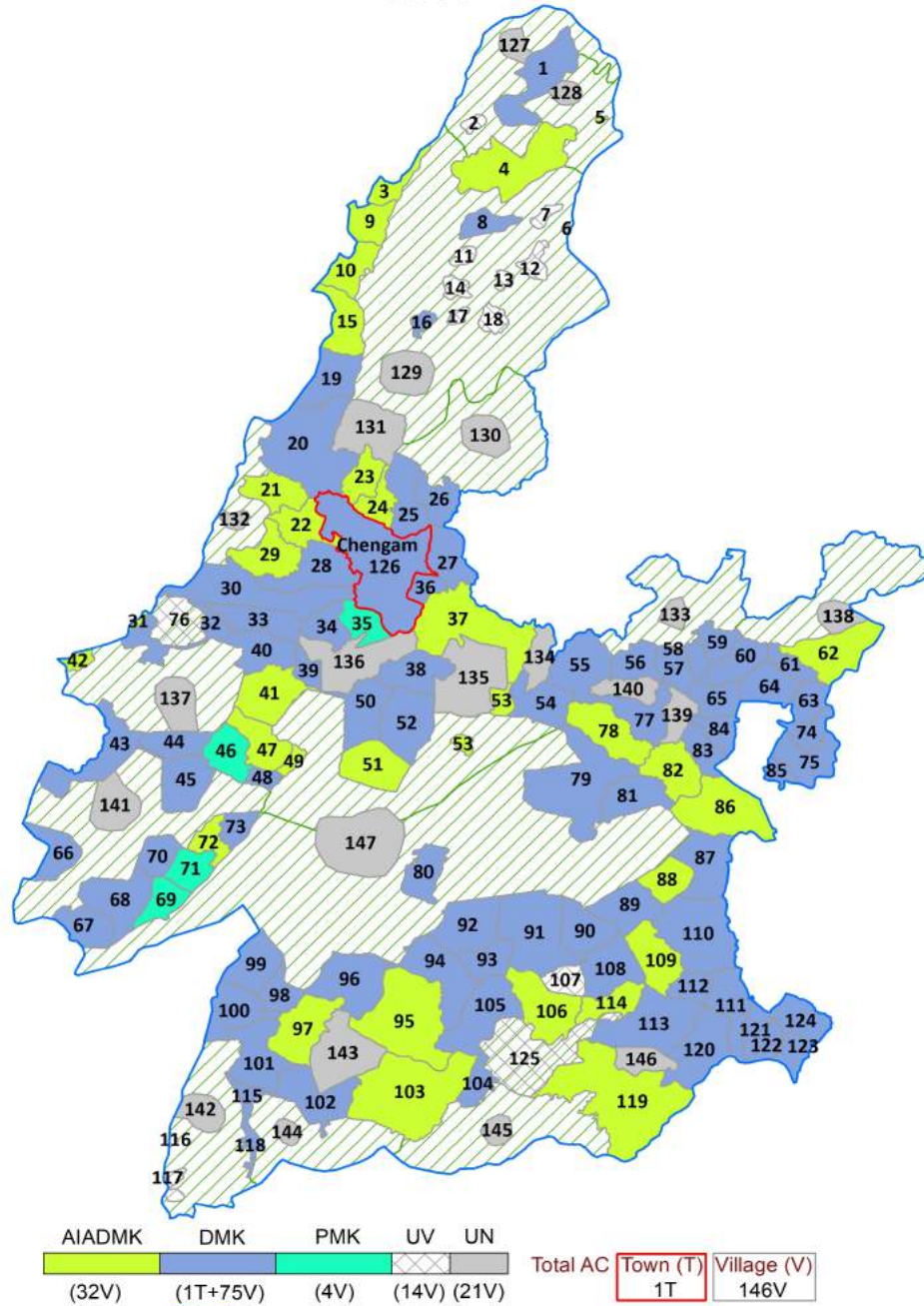
Printed in India

## Contents

No.	Particulars	Page No.
	<b>Introduction</b>	
1	Assembly Constituency - (Vidhan Sabha) at a Glance   Features of Assembly as per Delimitation Commission of India (2008)	1-2
	<b>Location and Political Maps</b>	
2	Location Map   Boundaries of Assembly Constituency - (Vidhan Sabha) in District   Boundaries of Assembly Constituency under Parliamentary Constituency - (Lok Sabha)   Town & Village-wise Winner Parties- 2021, 2019, 2016, 2014, 2011 and 2009	3-11
	<b>Administrative Setup (2011)</b>	
3	District   Sub-district   Towns   Villages   Inhabited Villages   Uninhabited Villages   Village Panchayat   Intermediate Panchayat	12-19
	<b>Demographics (2011)</b>	
4	Population   Households   Rural/Urban Population   Towns and Villages by Population Size   Sex Ratio (Total & 0-6 Years)   Religious Population   Social Population   Literacy Rate	20-21
	<b>Electoral Features</b>	
5	Important Dates of Last Elections Held   Electors by Gender   Service Electors   Voters   Voters Turnout   Polling Stations & Average Number of Electors per Polling Station   Electors by Age Group   Present Elected Representatives	22-27
	<b>Historical Summary Election Results</b>	
6	Vote Share of Major Parties   Winning Margin (Number & Percentage)   Polarity of Parties   Summary Result of Assembly Segment of Parliamentary Elections 2019, 2014, 2009, 2004 and 1999   Summary Result of Assembly Elections 2021, 2016, 2011, 2006, 2001, 1996, 1991, 1989, 1984, 1980, 1977, 1971 and 1967	28-49
	<b>Polling Station Level Election Results</b>	
7	Name and Number of Polling Station 2021, 2019, 2016, 2014, 2011 and 2009   Polling Station-wise Electors, Voters & Voters Turnout 2021, 2019, 2016, 2014, 2011 and 2009   Polling Station wise Elections Results 2021, 2019, 2016, 2014, 2011 and 2009	50-239
	<b>Share of Assembly Constituency</b>	
8	Share of Assembly Constituency - (Vidhan Sabha) in State, District and Parliamentary Constituency - (Lok Sabha)	240
	<b>Socio-Economic Amenities (2011)</b>	
9	Access to Administrative Units   Agricultural, Manufacturing and Industrial Commodities   Demographic Indicators   Education   Health & Manpower   Drinking Water Supply   Sanitation   Entertainment and Recreations Infrastructure   Power   Food Allocation Distribution and Marketing of Agriculture Commodities Infrastructure   Transport and Road Infrastructure   Communication   Banking and Financial Services   Land Use   Irrigation Source	241-256
10	<b>Abbreviation &amp; Sources</b>	257-259
11	<b>Disclaimer</b>	260

Location & Political Map

Town & Village-wise Winner Parties in Chengam Assembly Constituency under State Assembly Election (AE) (No. 62) 2016



## Administrative Setup

### List of Village Panchayat & Intermediate Panchayat (Block) Name - 2011

Village Name	Village Panchayat Name	Intermediate Panchayat Name
Abbunaickenpalayam	Narayankuppam	Thandrampet
Agaram (se)	Agaram (Se)	Chengam
Agarampallipattu	Agarampallipattu	Thandrampet
Akkarapatti	Athipadi	Thandrampet
Alaputhur	Alaputhur	Chengam
Allappanur	Allappanur	Thandrampet
Anandavadi	Melchengam	Chengam
Andanur	Andanur	Chengam
Andipatti	Andipatti	Chengam
Anwarabath	Anwarabath	Chengam
Arasanganni	Melchengam	Chengam
Arattavadi	Arathavadi	Chengam
Ariyakunjur	Ariyakunjur	Chengam
Aswanagasurunai	Aswaragasurunai	Chengam
Athipadi	Athipadi	Thandrampet
Athipattu	Athipattu	Jawadhu Hills
Bandirev	Urgoundanur	Jawadhu Hills
Beemanandal	Beemanandal	Chengam
Beemarpatti	Athipadi	Thandrampet
Bondai	Bondai	Thandrampet
Chennasamudram	Chennasamudram	Chengam
Chinnakilpattu	Athipattu	Jawadhu Hills
Chinnakolapadi	Chinnakolapadi	Chengam
Chinniyampettai	Chinnayampettai	Thandrampet
Edathanur	Edathanur	Thandrampet
Elangunni	Elangunni	Chengam
Erukambattu	Puliyur	Jawadhu Hills
Jambodai	Pudurchekkadi	Thandrampet
Kalladavi	Elangunni	Chengam

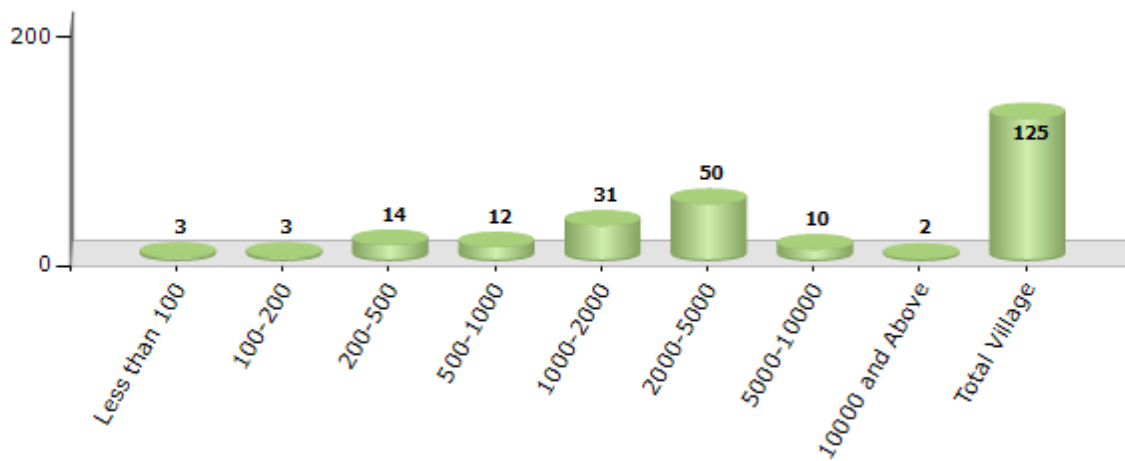
Contd....

Demographics

Number of Villages by Population Size - 2011

Less than 100	100-200	200-500	500-1000	1000-2000	2000-5000	5000-10000	10000 and Above	Total Village
3	3	14	12	31	50	10	2	125

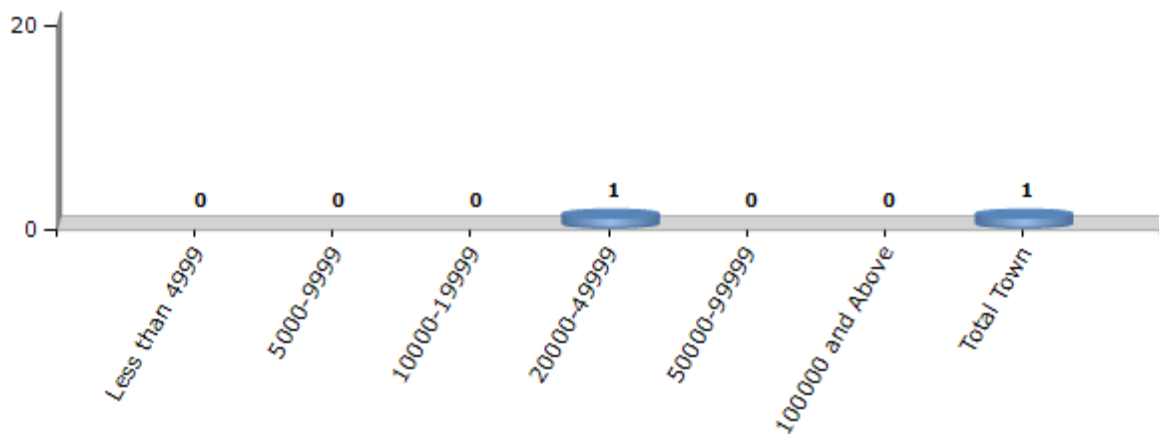
Number of Villages by Population Size - 2011



Number of Towns by Population Size - 2011

Less than 4999	5000-9999	10000-19999	20000-49999	50000-99999	100000 and Above	Total Town
0	0	0	1	0	0	1

Number of Towns by Population Size - 2011

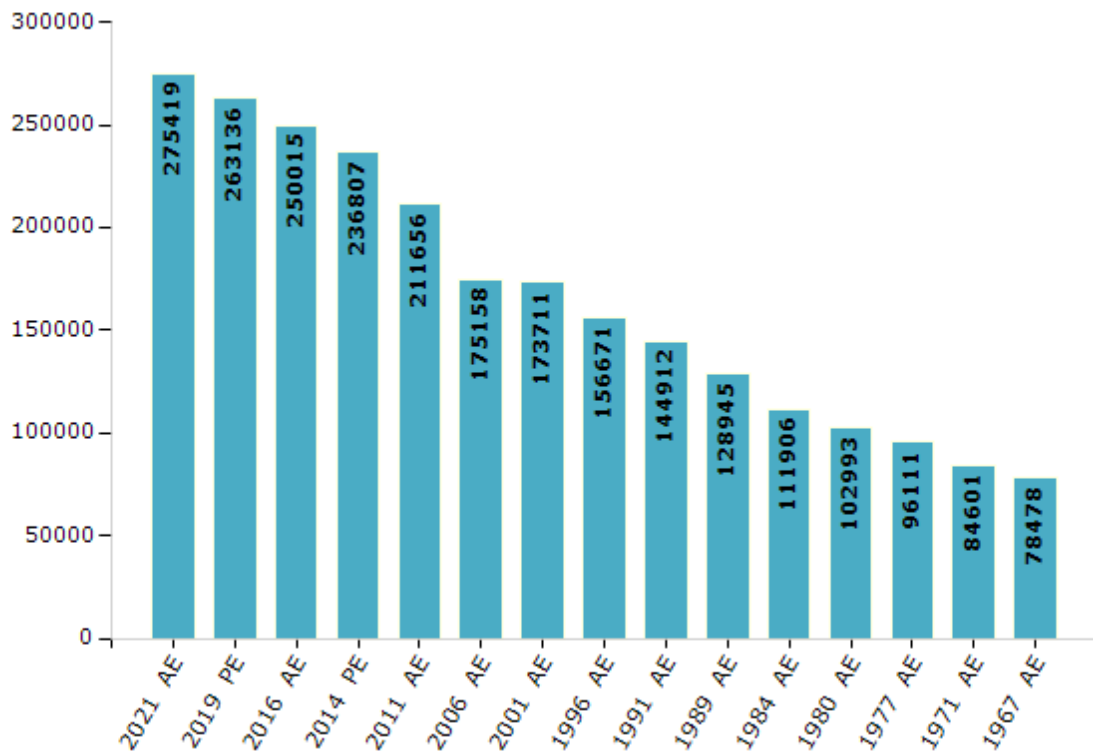


## Electoral Features

### Electors by Male & Female

Year	Male	Female	Others	Total	Year	Male	Female	Others	Total
2021 AE	136703	138714	2	275419	1999 PE	-	-	-	-
2019 PE	131226	131906	4	263136	1996 AE	78721	77950	-	156671
2016 AE	125160	124853	2	250015	1991 AE	72323	72589	-	144912
2014 PE	118975	117832	0	236807	1989 AE	64309	64636	-	128945
2011 AE	107054	104602	-	211656	1984 AE	55901	56005	-	111906
2009 PE	-	-	-	-	1980 AE	51554	51439	-	102993
2006 AE	86555	88603	-	175158	1977 AE	48253	47858	-	96111
2004 PE	-	-	-	-	1971 AE	42562	42039	-	84601
2001 AE	86856	86855	-	173711	1967 AE	-	-	-	78478

Number of Electors



Note : AE : Assembly Election, PE : Assembly Segment of Parliamentary Election



## Historical Summary Election Results

### Summary Result of Assembly Election - 2016

Candidate Name	Party	Votes	Votes %
Giri .M.P	DMK	95939	45.6
Dinakaran. M	AIADMK	83248	39.57
Murugan. C	PMK	15114	7.18
Kalaiarasi .A	DMDK	8007	3.81
Dhinakaran. S	IND	1255	0.6
Dhinakaran. H	IND	1151	0.55
Baskaran. M.R	BSP	948	0.45
Karuppan. V	BJP	884	0.42
Vennila.S	NTK	666	0.32
Murugan. R	IND	425	0.2
Sugumar. S	IND	413	0.2
Pandu. M	GMI	313	0.15
Kasi. G	IND	235	0.11
Anbalagan. S	VVIP	209	0.1
Krishnaveni.P	SP	193	0.09
	NOTA	1403	0.67

## Polling Station Level Election Results

### Number and Name of Polling Stations (PS) (2021)

Number of Polling Stations	Name of Polling Stations	Number of Polling Stations	Name of Polling Stations
1	Panchayat Union primary school ( north facing Building) (Palamarathur village & post 635703)	18	Panchayat union middle school facing south old building (Kottavur, 606710)
1A	Panchayat Union primary school ( north facing Building) (Palamarathur village & post 635703)	19	Panchayat union Elementary school old building facing west north wing (Kottavur, 606710)
2	Forest dept middle school (Kalayanamandhi village, 635703)	20	Panchayat union primary school (facing east west building) (Paramanandhal & post 606710)
3	Forest dept middle school (Kalyanamandhai Village, 635 703)	20A	Panchayat union primary school (facing east west building) (Paramanandhal & post 606710)
4	Panchayat union primary school West facing building (Kootathur Village, Melsilambadi Post 635 703)	21	Panchayat union primary school east building, north facing (Paramanandhal 606710)
5	Panchayat Union Intagrated Middle School, South Wing, West Facing (Kootathur Village, Melsilambadi Post 635 703)	21A	Panchayat union primary school east building, north facing (Paramanandhal 606710)
6	Forest dept middle school north wing, facing west (Kizhvilamoochi, 635703)	22	Panchayat union elementary school, east building, north facing (Paramanandhal 606710)
6A	Forest dept middle school north wing, facing west (Kizhvilamoochi, 635703)	23	Govt hr sec school middle building(east Wing) facing south (Pramanandhal & post 606710)
7	Forest dept middle school, facing west building (Puliyur. 606710)	23A	Govt hr sec school middle building(east Wing) facing south (Pramanandhal & post 606710)
7A	Forest dept middle school, facing west building (Puliyur. 606710)	24	Govt hr sec school middle building(east part) facing south (Pramanandhal & post 606710)
8	Forest dept middle school(south facing building) (Melpattu village & post 606710)	25	Govt hr sec school center building west part South Facing (Pramanandhal & post 606710)
9	Panchayat union Middle school ( North facing building) (Bandirav, kilaiyur post 606710)	25A	Govt hr sec school center building west part South Facing (Pramanandhal & post 606710)
10	Panchayat union Primay school(facing north) (Oorkavundanur killaiyur post 606710)	26	Panchayat union middle school West facing building southwing (Pudupattu & post 606710)
11	Panchayat union Primary school(facing north) (Killayur & post 606710)	27	Panchayat union middle school (north wing facing east side building) (Pudhupattu & post 606710)
12	Panchayat union primary school(facing south side) (Kallathur & post 606710)	28	Panchayat union middle school South wing East facing building (south wing Pudhupattu)
12A	Panchayat union primary school(facing south side) (Kallathur & post 606710)	28A	Panchayat union middle school South wing East facing building (south wing Pudhupattu)
13	Panchayat union Primay school(west side)facing north (Kuppanatham & post 606710)	29	Panchayat uniopn primary school South Facing Building (Alaputhur & post 606710)
14	Panchayat union Primary school, South Building North Wing, East facing (Kuppanatham Vill & Post)	30	Panchayat uniopn primary school North Facing, East Building (Alaputhur & post 606710)
15	Panchayat union Primary school, South Building, North Wing, East facing (Kuppanatham & post 606710)	31	Panchayat union primary school, West Part, South Facing (Quilam 606709)
16	Panchayat Union Primary School, West Part, East Facing Building (Kuppanatham & post 606710)	32	Panchayat union primary school, West side, Addl. Building, North Facing. (Quilam 606711)
17	Panchayat union middle school,New Building, facing south (Kottavoor, 606710)	33	Panchayat union primary school additional building east part (Quilam 606710)

Contd....

Polling Station Level Election Results

Polling Station-wise Votes Secured by Overall Top Five Parties in Chengam Assembly in Assembly Election (AE) under Tiruvannamalai Parliamentary Constituency in Tamil Nadu (2021)

Number of Polling Station	Winner - Giri.M.P (DMK)	Runner-up - Nainakannu.M.S (AIADMK)	3rd - Vennila.S (NTK)	4th - Anbu.S (DMDK)	5th - Suganraj.S (IJK)	NOTA	Other	Total Votes Secured
28	213	169	22	18	1	1	6	430
28A	165	239	18	2	3	5	3	435
29	253	176	19	20	2	1	6	477
30	297	243	45	18	1	3	5	612
31	157	235	14	4	2	0	2	414
32	265	458	33	5	1	2	9	773
33	363	190	46	18	2	0	7	626
34	349	217	47	14	1	2	4	634
35	341	344	49	6	0	1	3	744
36	296	226	67	5	3	1	5	603
37	267	324	17	7	0	1	3	619
38	183	247	16	13	0	1	2	462
39	277	255	14	1	4	0	9	560
40	294	231	37	6	0	0	6	574
41	311	417	40	3	0	1	8	780
42	244	370	24	2	2	1	1	644
43	595	46	8	5	5	3	1	663
44	687	55	26	11	2	2	5	788
45	321	205	34	17	8	5	8	598
46	243	204	21	12	0	3	7	490
47	482	282	56	14	1	3	2	840
48	237	199	31	4	6	1	9	487
48A	234	205	20	9	2	2	6	478
49	363	110	22	6	0	5	3	509
50	239	113	29	1	0	7	5	394
51	406	182	46	2	1	5	4	646
52	310	252	29	6	5	5	3	610
53	280	111	25	4	0	2	2	424
54	91	331	6	1	0	4	5	438
54A	50	328	12	1	0	5	3	399
55	474	273	38	4	1	2	13	805
56	205	333	30	2	2	1	11	584
57	366	205	21	11	1	3	4	611
58	275	202	24	10	1	5	11	528
59	370	301	35	11	6	16	13	752

Contd....

**Polling Station Level Election Results**

**Winner, Runner-up and 3rd Party Position & Winning Margin According to Polling Stations in Chengam Assembly in Assembly Election (AE) under Tiruvannamalai Parliamentary Constituency in Tamil Nadu (2021)**

Polling Station Number	Winner Party	Winner Votes (%)	Runner-up Party	Runner-up Votes (%)	Winning Margin Votes (%)	Third Party	Third Party Votes (%)	Other Votes (%)
60	DMK	168 (47.73)	AIADMK	151 (42.9)	17 (4.83)	NTK	20 (5.68)	13 (3.69)
60A	AIADMK	236 (58.13)	DMK	133 (32.76)	103 (25.37)	NTK	25 (6.16)	12 (2.96)
61	DMK	268 (45.89)	AIADMK	241 (41.27)	27 (4.62)	NTK	35 (5.99)	40 (6.85)
62	DMK	269 (55.69)	AIADMK	185 (38.3)	84 (17.39)	NTK	13 (2.69)	16 (3.31)
63	DMK	300 (54.15)	AIADMK	224 (40.43)	76 (13.72)	NTK	14 (2.53)	16 (2.89)
64	AIADMK	296 (46.76)	DMK	267 (42.18)	29 (4.58)	NTK	38 (6)	32 (5.06)
65	AIADMK	278 (47.28)	DMK	247 (42.01)	31 (5.27)	NTK	29 (4.93)	34 (5.78)
66	DMK	179 (51.14)	AIADMK	127 (36.29)	52 (14.85)	NTK	30 (8.57)	14 (4)
66A	AIADMK	198 (51.16)	DMK	152 (39.28)	46 (11.88)	NTK	22 (5.68)	15 (3.88)
67	DMK	504 (83.86)	AIADMK	59 (9.82)	445 (74.04)	NTK	26 (4.33)	12 (2)
68	DMK	328 (54.13)	AIADMK	231 (38.12)	97 (16.01)	NTK	20 (3.3)	27 (4.46)
69	AIADMK	233 (60.05)	DMK	141 (36.34)	92 (23.71)	NTK	10 (2.58)	4 (1.03)
69A	AIADMK	232 (54.08)	DMK	178 (41.49)	54 (12.59)	NTK	11 (2.56)	8 (1.86)
70	AIADMK	288 (66.21)	DMK	124 (28.51)	164 (37.7)	NTK	8 (1.84)	15 (3.45)
71	AIADMK	229 (53.88)	DMK	165 (38.82)	64 (15.06)	NTK	17 (4)	14 (3.29)
71A	AIADMK	236 (51.19)	DMK	185 (40.13)	51 (11.06)	NTK	29 (6.29)	11 (2.39)
72	DMK	296 (49.92)	AIADMK	235 (39.63)	61 (10.29)	NTK	35 (5.9)	27 (4.55)
73	AIADMK	237 (49.27)	DMK	192 (39.92)	45 (9.35)	NTK	42 (8.73)	10 (2.08)
74	DMK	353 (44.91)	AIADMK	346 (44.02)	7 (0.89)	NTK	53 (6.74)	34 (4.33)
75	DMK	307 (47.74)	AIADMK	264 (41.06)	43 (6.68)	NTK	51 (7.93)	21 (3.27)
76	AIADMK	174 (45.67)	DMK	155 (40.68)	19 (4.99)	NTK	33 (8.66)	19 (4.99)
76A	AIADMK	196 (44.95)	DMK	175 (40.14)	21 (4.81)	NTK	53 (12.16)	12 (2.75)
77	DMK	395 (58.09)	AIADMK	191 (28.09)	204 (30)	NTK	54 (7.94)	40 (5.88)
78	DMK	418 (62.39)	AIADMK	166 (24.78)	252 (37.61)	NTK	55 (8.21)	31 (4.63)
79	DMK	211 (53.69)	AIADMK	144 (36.64)	67 (17.05)	NTK	19 (4.83)	19 (4.83)
79A	DMK	265 (49.35)	AIADMK	214 (39.85)	51 (9.5)	NTK	33 (6.15)	25 (4.66)
80	DMK	298 (47.15)	AIADMK	245 (38.77)	53 (8.38)	NTK	71 (11.23)	18 (2.85)
81	AIADMK	278 (46.88)	DMK	274 (46.21)	4 (0.67)	NTK	28 (4.72)	13 (2.19)
82	DMK	373 (61.45)	AIADMK	182 (29.98)	191 (31.47)	NTK	29 (4.78)	23 (3.79)
83	DMK	469 (77.01)	AIADMK	92 (15.11)	377 (61.9)	NTK	34 (5.58)	14 (2.3)
84	DMK	377 (71.27)	AIADMK	105 (19.85)	272 (51.42)	NTK	32 (6.05)	15 (2.84)
85	DMK	298 (54.38)	AIADMK	203 (37.04)	95 (17.34)	NTK	31 (5.66)	16 (2.92)
86	AIADMK	317 (55.91)	DMK	201 (35.45)	116 (20.46)	NTK	19 (3.35)	30 (5.29)
87	DMK	360 (49.79)	AIADMK	287 (39.7)	73 (10.09)	NTK	39 (5.39)	37 (5.12)
88	AIADMK	284 (51.54)	DMK	221 (40.11)	63 (11.43)	NTK	21 (3.81)	25 (4.54)

Contd....

## Socio-Economic Amenities - Rural

### Access to Education Facilities

Particulars	Number of Villages (% of Population)				
	Available	Not Available	If Not Available (Distance of Nearest Facility)		
			A	B	C
Govt. Primary School	116 (99)	9 (1)	9 (1)	0 (0)	0 (0)
Private Primary School	16 (25)	109 (75)	0 (0)	0 (0)	0 (0)
Govt. Middle School	80 (84)	45 (16)	41 (16)	0 (0)	0 (0)
Private Middle School	12 (19)	113 (81)	2 (0)	0 (0)	0 (0)
Govt. Secondary School	28 (41)	97 (59)	60 (43)	16 (10)	4 (1)
Private Secondary School	6 (14)	119 (86)	10 (2)	5 (3)	0 (0)
Govt. Senior Secondary School	12 (25)	113 (75)	60 (47)	40 (24)	12 (4)
Private Senior Secondary School	3 (8)	122 (92)	0 (0)	0 (0)	0 (0)
Govt. Arts and Science Degree College	1 (1)	124 (99)	0 (0)	1 (1)	25 (29)
Private Arts and Science Degree College	2 (3)	123 (97)	16 (13)	18 (19)	62 (34)
Govt. Engineering College	0 (0)	125 (100)	0 (0)	0 (0)	0 (0)
Private Engineering College	0 (0)	125 (100)	0 (0)	0 (0)	125 (100)
Govt. Medicine College	0 (0)	125 (100)	0 (0)	0 (0)	125 (100)
Private Medicine College	0 (0)	125 (100)	0 (0)	0 (0)	0 (0)
Govt. Management Institute	0 (0)	125 (100)	0 (0)	0 (0)	0 (0)
Private Management Institute	0 (0)	125 (100)	0 (0)	1 (1)	124 (99)
Govt. Polytechnic	1 (1)	124 (99)	0 (0)	0 (0)	0 (0)
Private Polytechnic	0 (0)	125 (100)	7 (6)	15 (19)	102 (73)
Govt. Vocational Training School/ITI	0 (0)	125 (100)	0 (0)	0 (0)	0 (0)
Private Vocational Training School/ITI	1 (3)	124 (97)	15 (17)	32 (34)	77 (46)
Govt. Non Formal Training Centre	116 (99)	9 (1)	9 (1)	0 (0)	0 (0)
Private Non Formal Training Centre	0 (0)	125 (100)	0 (0)	0 (0)	0 (0)
Govt. School For Disabled	0 (0)	125 (100)	0 (0)	0 (0)	0 (0)
Private School For Disabled	4 (9)	121 (91)	22 (24)	25 (20)	74 (47)
Government Others	0 (0)	125 (100)	0 (0)	0 (0)	0 (0)
Private Others	0 (0)	125 (100)	0 (0)	0 (0)	0 (0)

Note : Distance A : Less than 5 km; B : Between 5-10 km; C : 10+ km.; Source : Data Analysis is based on 2011 Census.

## DISCLAIMER

The Terms of Use and Disclaimer of Datanet India Private Limited (hereinafter referred to as "Datanet") for use of this analysis report of **Chengam Assembly Constituency (Chengam Vidhan Sabha)** :-

1. **Assembly Factbook™** is a Registered Trade Mark owned by Datanet.
2. All the maps are sketched and graphical representation only and have not been drawn to the scale and also not to represent the actual geographical area or boundary of the unit.
3. The data for the aforesaid analysis is based on authentic sources and has been culled from the various publications of Census, CSO and NSSO for district and block level data, various central and state government departments, Central & State Elections Commissions and the concerned Returning Officers' releases, Electoral Rolls, Election results and allied publications, internal assessment, surveys, estimates and analysis. Therefore, certain adjustment of data at micro level may have been done to arrive closer to the macro data.
4. Data have been provided on an "As Is" and "As AVAILABLE" basis
5. The colours shown in the maps or diagram and charts of a particular party, alliance or AC are indicative and do not represent them.
6. This publication which includes maps, sheets, graphs and data would be the property under copyright of Datanet only. The user may use these for its internal study, analysis and research purposes. It's public display, re-selling or any commercial uses by the user are not allowed.
7. Datanet has taken due care and caution in compilation and processing of data and allied information, but does not guarantee the accuracy, adequacy or completeness of any information/analysis and will be not responsible for any errors or omissions or for the results obtained from the use of such information/analysis.
8. All the contents for the publication have been culled from various authentic sources and Datanet reasonably believes such sources to be reliable, but does not make any representations, express or implied as to the accuracy or fitness of use of such information. The information or contents of the information/analysis do not constitute advice and should not be relied upon in making (or refraining from making) any decision. Any reliance placed upon the information provided by Datanet is the sole responsibility and strictly at the user's risk.
9. In no event will Datanet be liable for any damages (including, without limitation, damages for loss of business projects, or loss of profits) arising in contract, tort or otherwise from the use of or inability to use any of its contents, or from any action taken (or refrained from being taken) as a result of using the analysis or any of its contents. Datanet its directors, owners, editors, officials, employees, distributor and agents or any associate will not be liable for any errors in the information contained or any consequences arising from the use of the contents of the provided information/analysis.
10. If any provision of these terms and conditions is held invalid or illegal or unenforceable for any reason by any court of competent jurisdiction, such provision shall be severed and the remainder of provisions of the terms and conditions shall continue in full force and effect as if the Term of Use had been executed with the invalid, illegal or unenforceable provision eliminated.
11. If there are any discrepancies in the information provided, please bring it to attention of Datanet for suitable rectification measures.

**Buy Online This Complete Book At**  
**Datanet India eBooks Store**

[www.indiastatpublications.com](http://www.indiastatpublications.com)

or go directly at

[http://www.indiastatpublications.com/  
Assembly\\_factbook/Tamil\\_Nadu/Tiruvannamalai/ Chengam](http://www.indiastatpublications.com/Assembly_factbook/Tamil_Nadu/Tiruvannamalai/Chengam)

 **india**stat**elections**

