



Uttar Pradesh

# Assembly Factbook™

Mehnagar Assembly Constituency



Key Electoral Data of Mehnagar  
Assembly Constituency (Vidhan Sabha)

Uttar Pradesh  
**Assembly Factbook**<sup>TM</sup>  
Mehnagar Assembly Constituency



Mehnagar Vidhan Sabha

**Editor & Director**

Dr. R.K. Thukral

**Research Editor**

Dr. Shafeeq Rahman

**Compiled, Researched and Published by  
Datanet India Pvt. Ltd.**

D-100, 1st Floor,

Okhla Industrial Area, Phase-I,

New Delhi- 110020.

Ph.: 91-11- 43580781-84

Email : support@indiastatpublications.com

Website : www.indiastatelections.com

**Online Book Store :**

www.indiastatpublications.com

**Report No. :** AFB/UP-352-0123

**ISBN :** 978-93-5905-898-6

**First Edition :** January, 2018

**Sixth Updated Edition :** January, 2023

**Price :** Rs.11500/-

US\$ 310

© **Datanet India Pvt. Ltd.**

All rights reserved. No part of this book may be reproduced, stored in a retrieval system or transmitted in any form or by any means, mechanical photocopying, photographing, scanning, recording or otherwise without the prior written permission of the publisher. Please refer to Disclaimer at page no. 349 for the use of this publication.

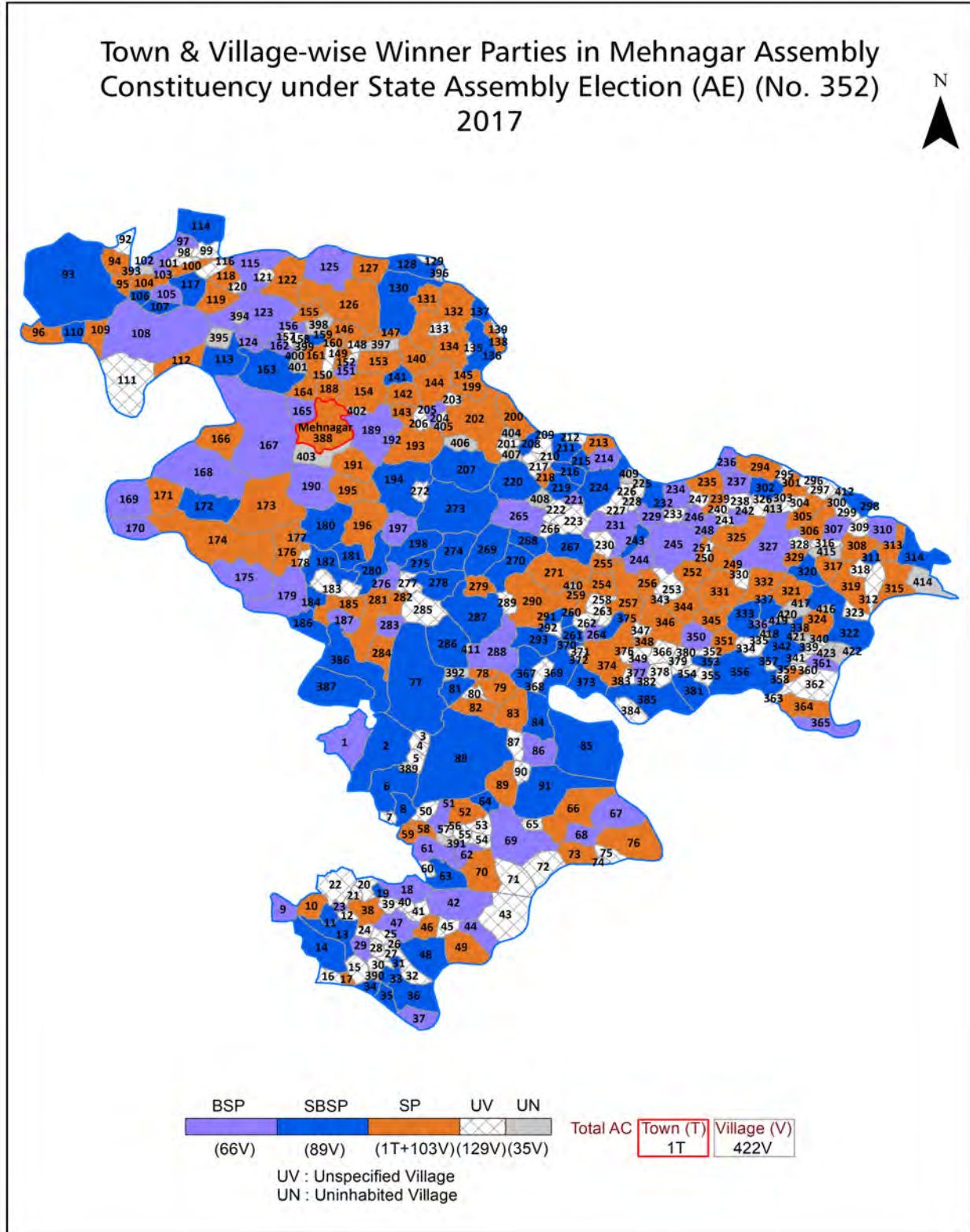
Printed in India

# Contents

No.	Particulars	Page No.
	<b>Introduction</b>	
1	Assembly Constituency - (Vidhan Sabha) at a Glance   Features of Assembly as per Delimitation Commission of India (2008)	1-2
	<b>Location and Political Maps</b>	
2	Location Map   Boundaries of Assembly Constituency - (Vidhan Sabha) in District   Boundaries of Assembly Constituency under Parliamentary Constituency - (Lok Sabha)   Town & Village-wise Winner Parties-2022, 2019, 2017, 2014, 2012 and 2009	3-11
	<b>Administrative Setup (2011)</b>	
3	District   Sub-district   Towns   Villages   Inhabited Villages   Uninhabited Villages   Village Panchayat   Intermediate Panchayat	12-31
	<b>Demographics (2011)</b>	
4	Population   Households   Rural/Urban Population   Towns and Villages by Population Size   Sex Ratio (Total & 0-6 Years)   Religious Population   Social Population   Literacy Rate	32-33
	<b>Electoral Features</b>	
5	Important Dates of Last Elections Held   Electors by Gender   Service Electors   Voters   Voters Turnout   Polling Stations & Average Number of Electors per Polling Station   Electors by Age Group   Present Elected Representatives	34-39
	<b>Historical Summary Election Results</b>	
6	Vote Share of Major Parties   Winning Margin (Number & Percentage)   Polarity of Parties   Summary Result of Assembly Segment of Parliamentary Election 2019, 2014, 2009, 2004 and 1999   Summary Result of Assembly Elections 2022, 2017, 2012, 2007, 2002, 1996, 1993, 1991, 1989, 1985, 1980, 1977, 1974, 1969 and 1967	40-62
	<b>Polling Station Level Election Results</b>	
7	Name and Number of Polling Station 2022, 2019, 2017, 2014, 2012 and 2009   Polling Station-wise Electors, Voters & Voters Turnout 2022, 2019, 2017, 2014, 2012 and 2009   Polling Station wise Elections Results 2022, 2019, 2017, 2014, 2012 and 2009	63-307
	<b>Panchayat and Local Bodies Election Results</b>	
8	Panchayat Result 2015   Urban Local Bodies Result 2012	308-327
	<b>Share of Assembly Constituency</b>	
9	Share of Assembly Constituency - (Vidhan Sabha) in State, District and Parliamentary Constituency - (Lok Sabha)	328
	<b>Socio-Economic Amenities (2011)</b>	
10	Access to Administrative Units   Agricultural, Manufacturing and Industrial Commodities   Demographic Indicators   Education   Health & Manpower   Drinking Water Supply   Sanitation   Entertainment and Recreations Infrastructure   Power   Food Allocation Distribution and Marketing of Agriculture Commodities Infrastructure   Transport and Road Infrastructure   Communication   Banking and Financial Services   Land Use   Irrigation Source	330-344
11	<b>Abbreviation &amp; Sources</b>	345-348
12	<b>Disclaimer</b>	349



Location & Political Map



## Administrative Setup

### List of Village Panchayat & Intermediate Panchayat (Block) Name - 2011

Village Name	Village Panchayat Name	Intermediate Panchayat Name
Abbaspur Tarawa	Brehta	Tarwa
Abirpur	Bangaw	Tarwa
Ahia	Ahiyai	Meh Nagar
Aira Bujurg	Airabujurg	Tarwa
Aira Khurd	Airakhurd	Tarwa
Akbalpur	Akbarpur	Tarwa
Amadalpur	Uchawa	Tarwa
Amari	Amari	Meh Nagar
Araji Bagahi	Panday Ata Kusha	Tarwa
Araji Fulyich	Khajura	Meh Nagar
Arajimerupur	Rasara	Tarwa
Asausa	Asosa	Palhna
Asdhirpur	Asgharipur	Tarwa
Ashapur	Asgharipur	Tarwa
Asmalpur	Rasara	Tarwa
Atarkusa	Hardas Pur	Tarwa
Ativalpatti	Gopalpur	Meh Nagar
Avani	Awni	Palhna
Babhanpura	Kandhari	Meh Nagar
Babhaya	Pandikala	Palhna
Bachhawal	Bachhwal	Meh Nagar
Badauli	Asghanipur	Tarwa
Bag Mad Patti	Makhdumpur	Mohammadpur
Baghara Auwal	Biranaia	Tarwa
Baghara Doem	Viraiya	Tarwa
Bagpur	Rampur	Meh Nagar
Bahalolpur	Whlorpur	Tarwa
Bahlolpur	Brehta	Tarwa
Bahorapur Bhadaur	Bahorapur Bhadaur	Mohammadpur

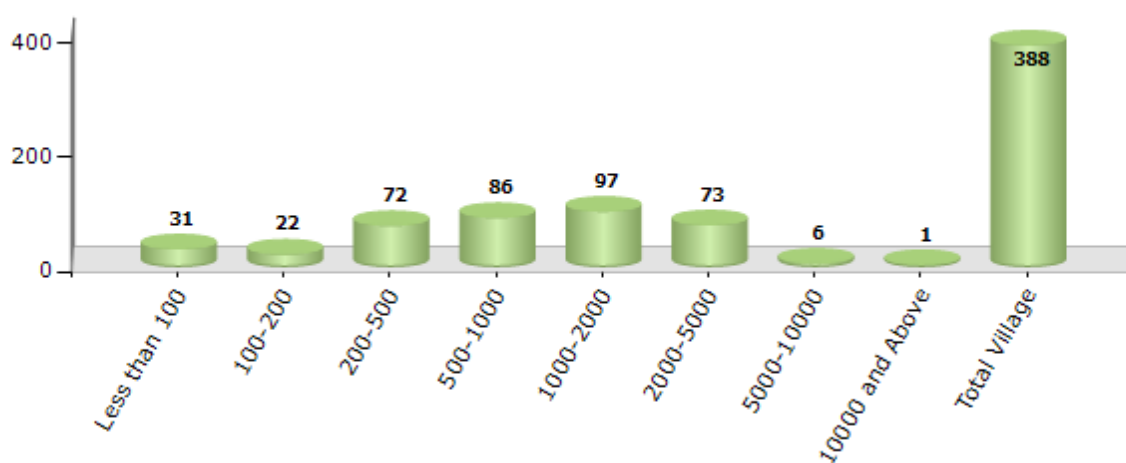
Contd....

## Demographics

### Number of Villages by Population Size - 2011

Less than 100	100-200	200-500	500-1000	1000-2000	2000-5000	5000-10000	10000 and Above	Total Village
31	22	72	86	97	73	6	1	388

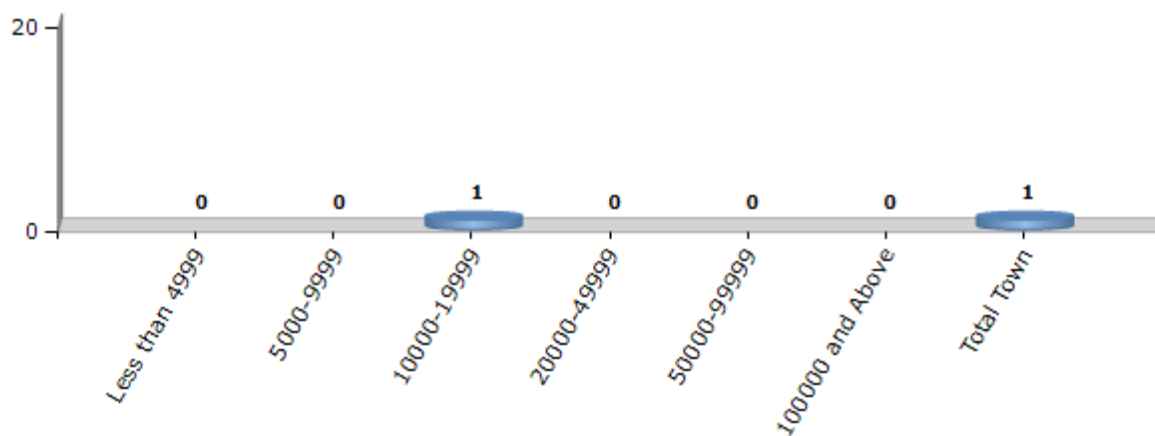
Number of Villages by Population Size - 2011



### Number of Towns by Population Size - 2011

Less than 4999	5000-9999	10000-19999	20000-49999	50000-99999	100000 and Above	Total Town
0	0	1	0	0	0	1

Number of Towns by Population Size - 2011

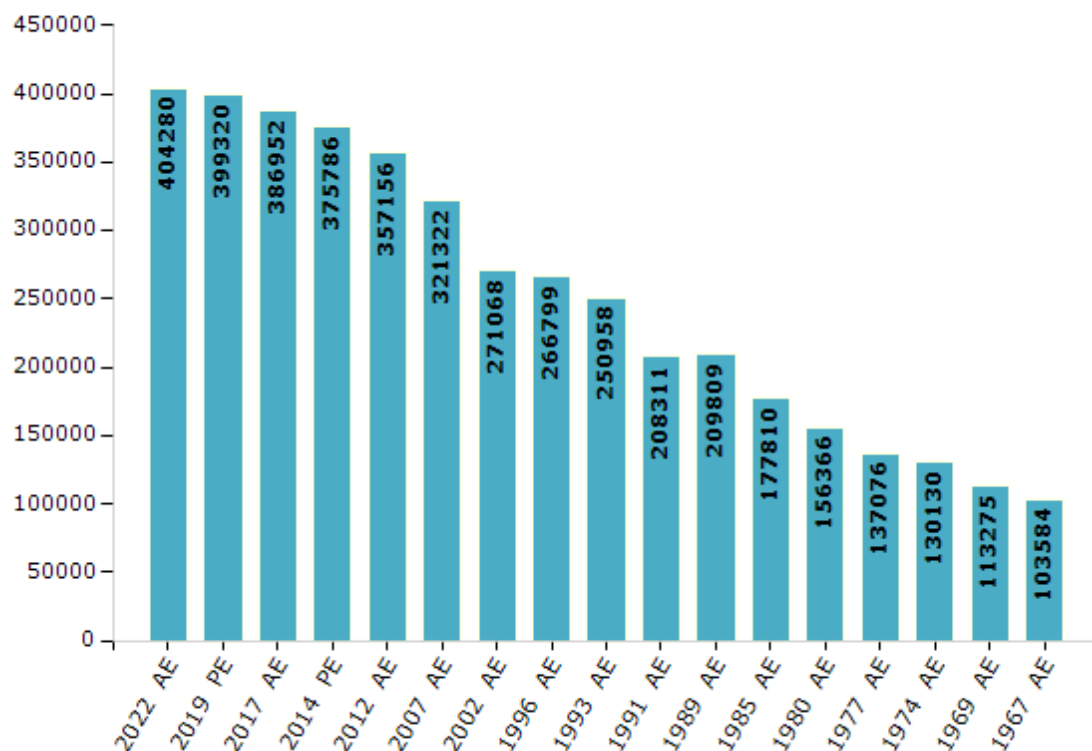


## Electoral Features

### Electors by Male & Female

Year	Male	Female	Others	Total	Year	Male	Female	Others	Total
2022 AE	212255	192003	22	404280	1991 AE	114706	93605	-	208311
2019 PE	216289	183012	19	399320	1989 AE	121296	88513	-	209809
2017 AE	212341	174593	18	386952	1985 AE	93535	84275	-	177810
2014 PE	205833	169934	19	375786	1980 AE	82190	74176	-	156366
2012 AE	194807	162333	16	357156	1977 AE	71574	65502	-	137076
2009 PE	-	-	-	-	1974 AE	67974	62156	-	130130
2007 AE	170317	151005	-	321322	1969 AE	59269	54006	-	113275
2004 PE	-	-	-	-	1967 AE	-	-	-	103584
2002 AE	144793	126275	-	271068	1962 AE	-	-	-	-
1999 PE	-	-	-	-	1957 AE	-	-	-	-
1996 AE	142597	124202	-	266799	1952 AE	-	-	-	-
1993 AE	134755	116203	-	250958					

Number of Electors



Note : AE : Assembly Election, PE : Assembly Segment of Parliamentary Election

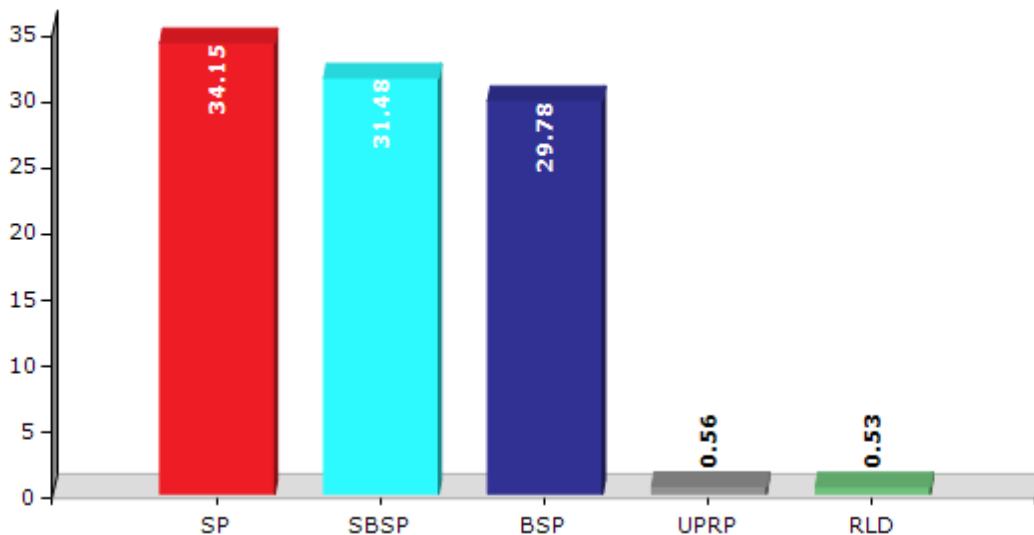


## Historical Summary Election Results

### Summary Result of Assembly Election - 2017

Candidate Name	Party	Votes	Votes %
Kalpna Paswan	SP	69037	34.15
Manjoo Saroj	SBSP	63625	31.48
Vidhya Chaudhari	BSP	60198	29.78
Karmveer Azad	UPRP	1141	0.56
Dulare	RLD	1076	0.53
Ram Briksh	CPM	1040	0.51
Renu Devi	ASSP	923	0.46
Prakash Chandra	BMUP	913	0.45
Suman	MAHAD	887	0.44
Sangita	PMHP	803	0.4
	NOTA	2492	1.23

Votes Percentage of Top Parties - 2017



## Polling Station Level Election Results

### Number and Name of Polling Stations (PS) (2022)

Number of Polling Stations	Name of Polling Stations	Number of Polling Stations	Name of Polling Stations
1	1-P.V.Ranipur Rajmon R.N.-1	22	22-Madrsa Arbiya Kasim Ulum Mangrava Raipur R.N.-2
2	2-P.V.Ranipur Rajmon R.N.-2	23	23-Madrsa Arbiya Kasim Ulum Mangrava Raipur R.N.-3
3	3-P.V. Bindra Bajar	24	24-P.V. Mangarava Raipur
4	4-J.H.S. Ranipur Rajmon R.N.-1	25	25-P.V. Umari Ganeshpur R.N.-1
5	5-J.H.S. Ranipur Rajmon R.N.-2	26	26-P.V. Umari Ganeshpur R.N.-2
6	6-K.P.V. Ranipur Rajmon R.N.-1	27	27-P.V. Jafarpur R.N.-1
7	7-K.P.V. Ranipur Rajmon R.N.-2	28	28-P.V. Jafarpur R.N.-2
8	8-P.V. Rampur R.N.-1	29	29-P.V. Katra
9	9-P.V. Rampur R.N.-2	30	30-P.V. Visaham Mirjapur R.N.-1
10	10-P.V. Rampur R.N.-3	31	31-P.V. Visaham Mirjapur R.N.-2
11	11-P.V. Kalndarpur R.N.-1	32	32-P.V. Visaham Mirjapur R.N.-3
12	12-P.V. Kalandarpur R.N.-2	33	33-K.M.V. Visaham Mirjapur R.N.-1
13	13-P.V. Kalandarpur R.N.-3	34	34-K.M.V. Visaham Mirjapur R.N.-2
14	14-P.V. Thanauli R.N.-1	35	35-P.V. Surjanpur R.N.-1
15	15-P.V. Thanauli R.N.-2	36	36-P.V. Surjanpur R.N.-2
16	16-Mini Sachivalay Mangrava Raipur	37	37-P.V. Banave
17	17-Mini Sachivalay Mangrava Raipur	38	38-P.V. Gauri R.N.-1
18	18-I.C. Mangarava Raipur R.N.-1	39	39-P.V. Gauri R.N.-2
19	19-I.C. Mangarava Raipur R.N.-2	40	40-P.V. Bahorapur Bhaddaur
20	20-I.C. Mangarava Raipur R.N.-3	41	41-P.V. Makhdumpur R.N.-1
21	21-Madrsa Arbiya Kasim Ulum Mangrava Raipur R.N.-1	42	42-P.V. Makhdumpur R.N.-2

Contd....

## Polling Station Level Election Results

### Polling Station-wise Votes Secured by Overall Top Five Parties in Mehnagar Assembly in Assembly Election (AE) under Azamgarh Parliamentary Constituency in Uttar Pradesh (2022)

Number of Polling Station	Winner - Puja (SP)	Runner-up - Manjoo Saroj (BJP)	3rd - Pankaj Kumar (BSP)	4th - Karmveer Azad (AIMIM)	5th - Jiyalal (CPI)	NOTA	Other	Total Votes Secured
36	114	186	217	7	4	2	12	542
37	207	88	175	75	3	2	6	556
38	135	72	179	40	1	3	1	431
39	270	15	2	142	2	0	3	434
40	180	409	7	12	14	8	12	642
41	214	76	36	135	3	2	8	474
42	82	248	70	10	6	9	9	434
43	286	29	131	88	0	0	1	535
44	60	224	15	9	1	2	2	313
45	296	27	12	0	1	0	2	338
46	257	69	5	155	1	3	5	495
47	108	14	86	196	1	1	4	410
48	192	65	212	51	3	2	11	536
49	94	81	241	4	3	0	3	426
50	446	100	101	2	4	2	18	673
51	26	290	238	5	8	5	8	580
52	290	172	3	51	3	3	5	527
53	106	27	386	24	4	1	6	554
54	428	18	3	0	0	4	0	453
55	87	16	233	4	4	1	2	347
56	342	231	16	3	6	2	6	606
57	209	204	175	5	6	6	11	616
58	83	416	21	6	11	8	10	555
59	443	78	22	10	3	5	6	567
60	223	18	300	5	2	5	11	564
61	264	183	24	4	5	2	6	488
62	214	10	188	2	3	4	5	426
63	404	37	1	0	3	3	4	452
64	118	252	3	4	7	1	5	390
65	110	139	71	0	4	2	0	326
66	190	165	5	1	4	1	20	386
67	97	114	150	5	2	3	14	385
68	209	201	38	3	5	4	12	472
69	217	147	5	1	5	0	11	386
70	307	81	6	0	10	5	12	421

Contd....

## Polling Station Level Election Results

### Winner, Runner-up and 3rd Party Position & Winning Margin According to Polling Stations in Mehnagar Assembly in Assembly Election (AE) under Azamgarh Parliamentary Constituency in Uttar Pradesh (2022)

Polling Station Number	Winner Party	Winner Votes (%)	Runner-up Party	Runner-up Votes (%)	Winning Margin Votes (%)	Third Party	Third Party Votes (%)	Other Votes (%)
71	SP	286 (67.29)	BJP	119 (28)	167 (39.29)	BSP	12 (2.82)	8 (1.88)
72	SP	295 (52.21)	BJP	248 (43.89)	47 (8.32)	CPI	5 (0.88)	17 (3.01)
73	BSP	284 (51.82)	SP	171 (31.2)	113 (20.62)	BJP	68 (12.41)	25 (4.56)
74	BJP	344 (69.64)	SP	126 (25.51)	218 (44.13)	AIMIM	8 (1.62)	16 (3.24)
75	BSP	218 (37.01)	SP	199 (33.79)	19 (3.22)	BJP	158 (26.83)	14 (2.38)
76	SP	313 (80.26)	BJP	59 (15.13)	254 (65.13)	INC	8 (2.05)	10 (2.56)
77	SP	390 (94.89)	BJP	10 (2.43)	380 (92.46)	BSP	5 (1.22)	6 (1.46)
78	SP	267 (62.53)	BJP	129 (30.21)	138 (32.32)	BSP	9 (2.11)	22 (5.15)
79	BSP	250 (49.7)	BJP	214 (42.54)	36 (7.16)	SP	20 (3.98)	19 (3.78)
80	BJP	204 (71.08)	SP	60 (20.91)	144 (50.17)	BSP	15 (5.23)	8 (2.79)
81	SP	168 (50.6)	BSP	142 (42.77)	26 (7.83)	BJP	10 (3.01)	12 (3.61)
82	SP	234 (43.25)	BJP	214 (39.56)	20 (3.69)	BSP	68 (12.57)	25 (4.62)
83	BSP	259 (42.74)	SP	239 (39.44)	20 (3.3)	BJP	84 (13.86)	24 (3.96)
84	SP	327 (58.6)	BSP	181 (32.44)	146 (26.16)	BJP	26 (4.66)	24 (4.3)
85	BJP	174 (44.05)	SP	147 (37.22)	27 (6.83)	BSP	58 (14.68)	16 (4.05)
86	BSP	139 (46.18)	BJP	96 (31.89)	43 (14.29)	SP	42 (13.95)	24 (7.97)
87	SP	302 (65.23)	BJP	110 (23.76)	192 (41.47)	BSP	31 (6.7)	20 (4.32)
88	SP	189 (54)	BSP	96 (27.43)	93 (26.57)	AIMIM	34 (9.71)	31 (8.86)
89	SP	252 (52.72)	BJP	200 (41.84)	52 (10.88)	AIMIM	8 (1.67)	18 (3.77)
90	SP	220 (45.74)	BSP	217 (45.11)	3 (0.63)	BJP	31 (6.44)	13 (2.7)
91	BSP	164 (44.81)	SP	123 (33.61)	41 (11.2)	BJP	54 (14.75)	25 (6.83)
92	BJP	294 (61.25)	SP	163 (33.96)	131 (27.29)	AAP	7 (1.46)	16 (3.33)
93	BJP	247 (49.7)	SP	232 (46.68)	15 (3.02)	BSP	5 (1.01)	13 (2.62)
94	BSP	251 (40.61)	SP	214 (34.63)	37 (5.98)	BJP	119 (19.26)	34 (5.5)
95	SP	268 (47.77)	BSP	199 (35.47)	69 (12.3)	BJP	70 (12.48)	24 (4.28)
96	BJP	253 (55.12)	SP	168 (36.6)	85 (18.52)	BSP	15 (3.27)	23 (5.01)
97	BSP	213 (59.83)	BJP	95 (26.69)	118 (33.14)	SP	34 (9.55)	14 (3.93)
98	BSP	196 (59.04)	SP	56 (16.87)	140 (42.17)	BJP	51 (15.36)	29 (8.73)
99	SP	182 (52.75)	BSP	90 (26.09)	92 (26.66)	BJP	69 (20)	4 (1.16)
100	SP	187 (50.13)	BSP	127 (34.05)	60 (16.08)	BJP	48 (12.87)	11 (2.95)
101	BJP	281 (53.42)	SP	204 (38.78)	77 (14.64)	BSP	10 (1.9)	31 (5.89)
102	SP	511 (84.18)	BJP	67 (11.04)	444 (73.14)	BSP	16 (2.64)	13 (2.14)
103	BSP	385 (71.83)	SP	91 (16.98)	294 (54.85)	BJP	30 (5.6)	30 (5.6)
104	BSP	215 (50.23)	SP	95 (22.2)	120 (28.03)	BJP	90 (21.03)	28 (6.54)
105	SP	393 (76.91)	BJP	90 (17.61)	303 (59.3)	BSP	8 (1.57)	20 (3.91)

Contd....

## Socio-Economic Amenities - Rural

### Access to Education Facilities

Particulars	Number of Villages (% of Population)				
	Available	Not Available	If Not Available (Distance of Nearest Facility)		
			A	B	C
Govt. Primary School	172 (65)	215 (35)	80 (6)	3 (0)	2 (0)
Private Primary School	77 (42)	310 (58)	19 (2)	0 (0)	0 (0)
Govt. Middle School	82 (40)	305 (60)	120 (17)	10 (1)	2 (1)
Private Middle School	45 (25)	342 (75)	64 (9)	4 (1)	0 (0)
Govt. Secondary School	29 (15)	358 (85)	87 (20)	33 (6)	4 (1)
Private Secondary School	29 (20)	358 (80)	130 (27)	21 (4)	3 (1)
Govt. Senior Secondary School	0 (0)	387 (100)	68 (17)	52 (11)	3 (1)
Private Senior Secondary School	7 (10)	380 (90)	115 (25)	34 (7)	2 (1)
Govt. Arts and Science Degree College	5 (5)	382 (95)	25 (10)	17 (5)	71 (18)
Private Arts and Science Degree College	2 (1)	385 (99)	103 (24)	91 (19)	26 (7)
Govt. Engineering College	0 (0)	387 (100)	1 (0)	2 (0)	268 (73)
Private Engineering College	0 (0)	387 (100)	6 (2)	4 (1)	74 (17)
Govt. Medicine College	0 (0)	387 (100)	23 (7)	27 (6)	230 (61)
Private Medicine College	1 (1)	386 (99)	0 (0)	4 (2)	69 (17)
Govt. Management Institute	2 (1)	385 (99)	5 (2)	5 (1)	229 (57)
Private Management Institute	0 (0)	387 (100)	0 (0)	2 (0)	67 (22)
Govt. Polytechnic	0 (0)	387 (100)	2 (1)	10 (3)	233 (61)
Private Polytechnic	0 (0)	387 (100)	6 (2)	29 (8)	83 (20)
Govt. Vocational Training School/ITI	0 (0)	387 (100)	3 (1)	11 (2)	287 (77)
Private Vocational Training School/ITI	0 (0)	387 (100)	6 (3)	20 (4)	32 (8)
Govt. Non Formal Training Centre	1 (0)	386 (100)	9 (4)	24 (5)	249 (63)
Private Non Formal Training Centre	0 (0)	387 (100)	1 (0)	1 (0)	9 (5)
Govt. School For Disabled	0 (0)	387 (100)	1 (0)	2 (1)	171 (42)
Private School For Disabled	0 (0)	387 (100)	0 (0)	0 (0)	13 (7)
Government Others	0 (0)	387 (100)	0 (0)	0 (0)	7 (1)
Private Others	0 (0)	387 (100)	0 (0)	0 (0)	0 (0)

Note : Distance A : Less than 5 km; B : Between 5-10 km; C : 10+ km.; Source : Data Analysis is based on 2011 Census.



## DISCLAIMER

The Terms of Use and Disclaimer of Datanet India Private Limited (hereinafter referred to as "Datanet") for use of this analysis report of **Mehnagar Assembly Constituency (Mehnagar Vidhan Sabha) :-**

1. **Assembly Factbook™** is a Registered Trade Mark owned by Datanet.
2. All the maps are sketched and graphical representation only and have not been drawn to the scale and also not to represent the actual geographical area or boundary of the unit.
3. The data for the aforesaid analysis is based on authentic sources and has been culled from the various publications of Census, CSO and NSSO for district and block level data, various central and state government departments, Central & State Elections Commissions and the concerned Returning Officers' releases, Electoral Rolls, Election results and allied publications, internal assessment, surveys, estimates and analysis. Therefore, certain adjustment of data at micro level may have been done to arrive closer to the macro data.
4. Data have been provided on an "As Is" and "As AVAILABLE" basis
5. The colours shown in the maps or diagram and charts of a particular party, alliance or AC are indicative and do not represent them.
6. This publication which includes maps, sheets, graphs and data would be the property under copyright of Datanet only. The user may use these for its internal study, analysis and research purposes. It's public display, re-selling or any commercial uses by the user are not allowed.
7. Datanet has taken due care and caution in compilation and processing of data and allied information, but does not guarantee the accuracy, adequacy or completeness of any information/analysis and will be not responsible for any errors or omissions or for the results obtained from the use of such information/analysis.
8. All the contents for the publication have been culled from various authentic sources and Datanet reasonably believes such sources to be reliable, but does not make any representations, express or implied as to the accuracy or fitness of use of such information. The information or contents of the information/analysis do not constitute advice and should not be relied upon in making (or refraining from making) any decision. Any reliance placed upon the information provided by Datanet is the sole responsibility and strictly at the user's risk.
9. In no event will Datanet be liable for any damages (including, without limitation, damages for loss of business projects, or loss of profits) arising in contract, tort or otherwise from the use of or inability to use any of its contents, or from any action taken (or refrained from being taken) as a result of using the analysis or any of its contents. Datanet its directors, owners, editors, officials, employees, distributor and agents or any associate will not be liable for any errors in the information contained or any consequences arising from the use of the contents of the provided information/analysis.
10. If any provision of these terms and conditions is held invalid or illegal or unenforceable for any reason by any court of competent jurisdiction, such provision shall be severed and the remainder of provisions of the terms and conditions shall continue in full force and effect as if the Term of Use had been executed with the invalid, illegal or unenforceable provision eliminated.
11. If there are any discrepancies in the information provided, please bring it to attention of Datanet for suitable rectification measures.

Buy Online This Complete Book At  
**Datanet India eBooks Store**

[www.indiastatpublications.com](http://www.indiastatpublications.com)

or go directly at

[http://www.indiastatpublications.com/  
Assembly\\_factbook/Uttar Pradesh/Azamgarh/ Mehnagar](http://www.indiastatpublications.com/Assembly_factbook/Uttar%20Pradesh/Azamgarh/Mehnagar)

 **india**stat**elections**

ISBN : 978-93-5905-898-6



9 789359 058986