



Uttar Pradesh

Assembly Factbook™

Zaidpur Assembly Constituency



Key Electoral Data of Zaidpur
Assembly Constituency (Vidhan Sabha)

Uttar Pradesh
Assembly FactbookTM
Zaidpur Assembly Constituency



Zaidpur Vidhan Sabha

Editor & Director

Dr. R.K. Thukral

Research Editor

Dr. Shafeeq Rahman

**Compiled, Researched and Published by
Datanet India Pvt. Ltd.**

D-100, 1st Floor,

Okhla Industrial Area, Phase-I,

New Delhi- 110020.

Ph.: 91-11- 43580781-84

Email : support@indiastatpublications.com

Website : www.indiastatelections.com

Online Book Store :

www.indiastatpublications.com

Report No. : AFB/UP-269-0123

ISBN : 978-93-5905-799-6

First Edition : January, 2018

Sixth Updated Edition : January, 2023

Price : Rs.11500/-

US\$ 310

© Datanet India Pvt. Ltd.

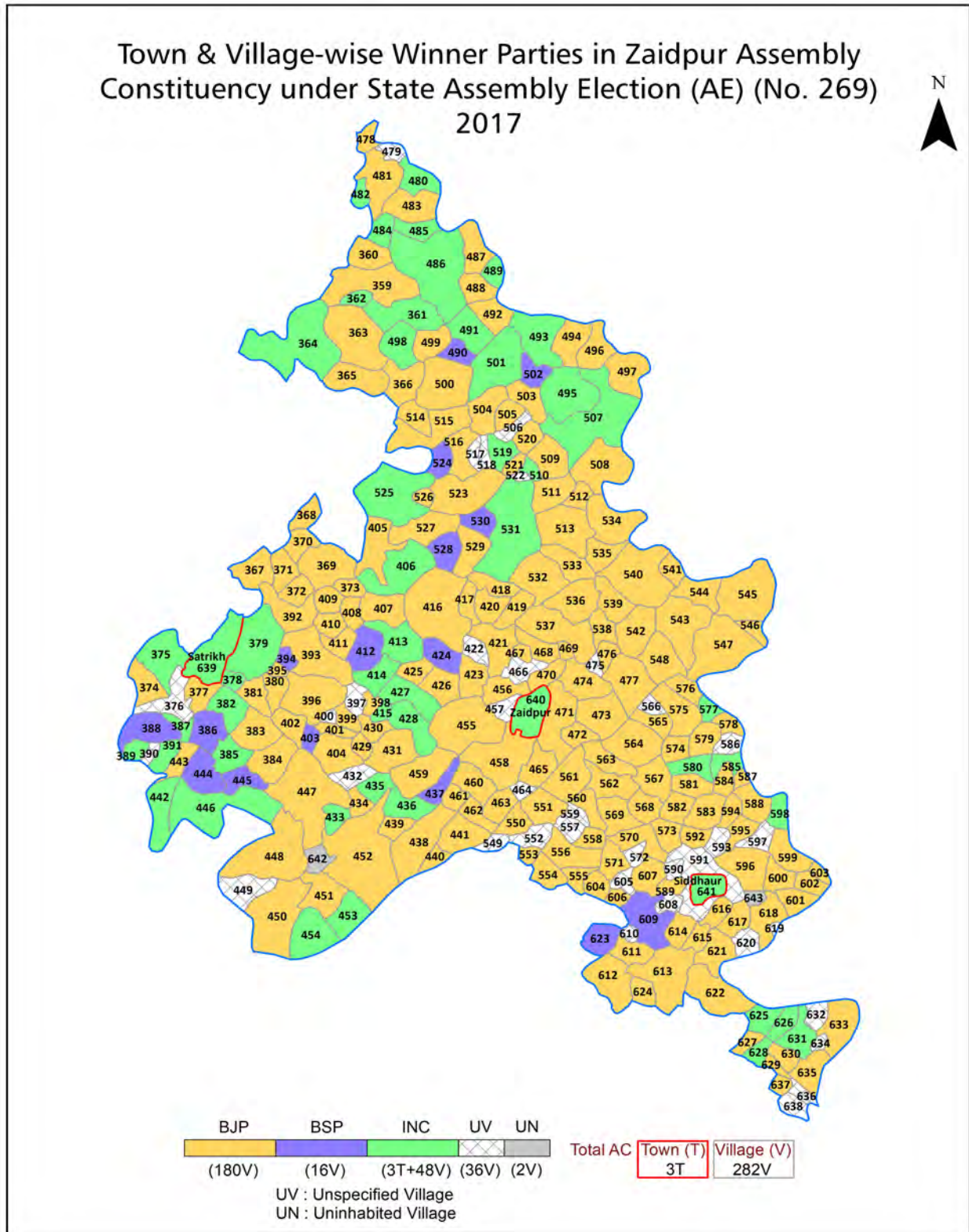
All rights reserved. No part of this book may be reproduced, stored in a retrieval system or transmitted in any form or by any means, mechanical photocopying, photographing, scanning, recording or otherwise without the prior written permission of the publisher. Please refer to Disclaimer at page no. 336 for the use of this publication.

Printed in India

Contents

No.	Particulars	Page No.
	Introduction	
1	Assembly Constituency - (Vidhan Sabha) at a Glance Features of Assembly as per Delimitation Commission of India (2008)	1-2
	Location and Political Maps	
2	Location Map Boundaries of Assembly Constituency - (Vidhan Sabha) in District Boundaries of Assembly Constituency under Parliamentary Constituency - (Lok Sabha) Town & Village-wise Winner Parties-2022, 2019, 2017, 2014, 2012 and 2009	3-11
	Administrative Setup (2011)	
3	District Sub-district Towns Villages Inhabited Villages Uninhabited Villages Village Panchayat Intermediate Panchayat	12-26
	Demographics (2011)	
4	Population Households Rural/Urban Population Towns and Villages by Population Size Sex Ratio (Total & 0-6 Years) Religious Population Social Population Literacy Rate	27-28
	Electoral Features	
5	Important Dates of Last Elections Held Electors by Gender Service Electors Voters Voters Turnout Polling Stations & Average Number of Electors per Polling Station Electors by Age Group Present Elected Representatives	29-34
	Historical Summary Election Results	
6	Vote Share of Major Parties Winning Margin (Number & Percentage) Polarity of Parties Summary Result of Assembly Segment of Parliamentary Election 2019, 2014 and 2009 Summary Result of Assembly Elections 2022, 2017 and 2012	35-43
	Polling Station Level Election Results	
7	Name and Number of Polling Station 2022, 2019, 2017, 2014, 2012 and 2009 Polling Station-wise Electors, Voters & Voters Turnout 2022, 2019, 2017, 2014, 2012 and 2009 Polling Station wise Elections Results 2022, 2019, 2017, 2014, 2012 and 2009	44-292
	Panchayat and Local Bodies Election Results	
8	Panchayat Result 2015 Urban Local Bodies Result 2012	293-314
	Share of Assembly Constituency	
9	Share of Assembly Constituency - (Vidhan Sabha) in State, District and Parliamentary Constituency - (Lok Sabha)	315
	Socio-Economic Amenities (2011)	
10	Access to Administrative Units Agricultural, Manufacturing and Industrial Commodities Demographic Indicators Education Health & Manpower Drinking Water Supply Sanitation Entertainment and Recreations Infrastructure Power Food Allocation Distribution and Marketing of Agriculture Commodities Infrastructure Transport and Road Infrastructure Communication Banking and Financial Services Land Use Irrigation Source	317-331
11	Abbreviation & Sources	332-335
12	Disclaimer	336

Location & Political Map



Administrative Setup

List of Village Panchayat & Intermediate Panchayat (Block) Name - 2011

Village Name	Village Panchayat Name	Intermediate Panchayat Name
Abdulla Pur	Abdulla Pur	Harakh
Adam Pur	Satbisawan	Masauli
Adam Pur Bhatpurwa	Adam Pur Bhatpurwa	Harakh
Ajawwa	Ajauwa	Siddhaur
Ajpura	Ajpura	Harakh
Akan Pur	Akanpur	Harakh
Akbar Pur	Akbar Pur Dhanethi	Masauli
Akhitiyar Pur	Akhitiyar Pur	Harakh
Akohari	Bedhari	Siddhaur
Alampur Gayaspur	Alampur Gayaspur	Harakh
Aligarh	Deen Panah	Siddhaur
Aluwa Mau	Rasulpur	Siddhaur
Ambaur	Ambaur	Masauli
Amdaha	Amdaha	Masauli
Amseruwa	Amserua	Siddhaur
Andka	Andaka	Siddhaur
Ankha	Ankha	Masauli
Aruai	Aruai	Siddhaur
Asandra	Asandra	Siddhaur
Atrauli	Tera	Harakh
Atrauli	Digahon	Siddhaur
Atwa	Atwa(Nigaree)	Banki
Ayaj Nagar	Mirzapur	Harakh
Babura Bandh	Vajiuddin Pur	Harakh
Bada Pur	Badapur	Harakh
Badi Pur	Badi Pur	Harakh
Baghaura	Baghaura	Masauli
Bahlolpur	Bahlolpur	Harakh
Bakar Ganj	Gangwal Pathayan	Siddhaur

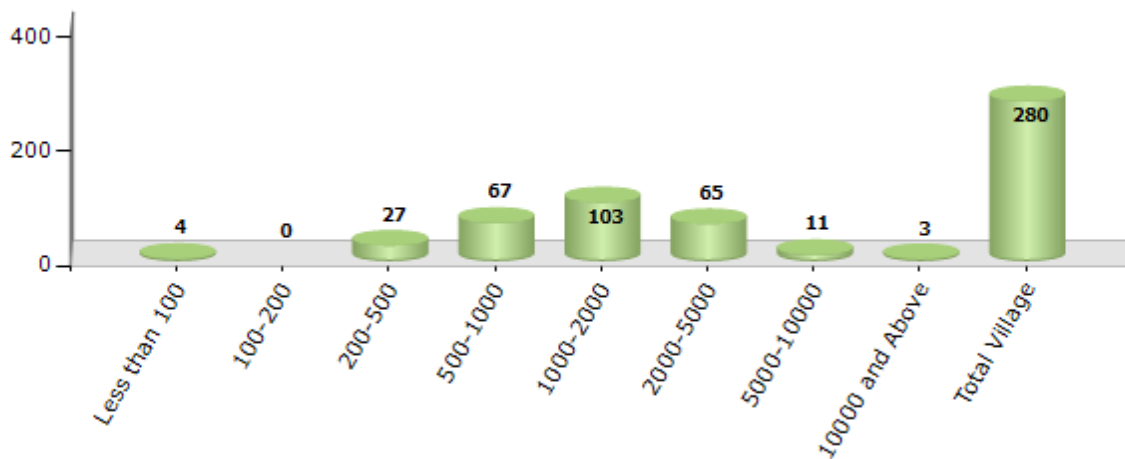
Contd....

Demographics

Number of Villages by Population Size - 2011

Less than 100	100-200	200-500	500-1000	1000-2000	2000-5000	5000-10000	10000 and Above	Total Village
4	0	27	67	103	65	11	3	280

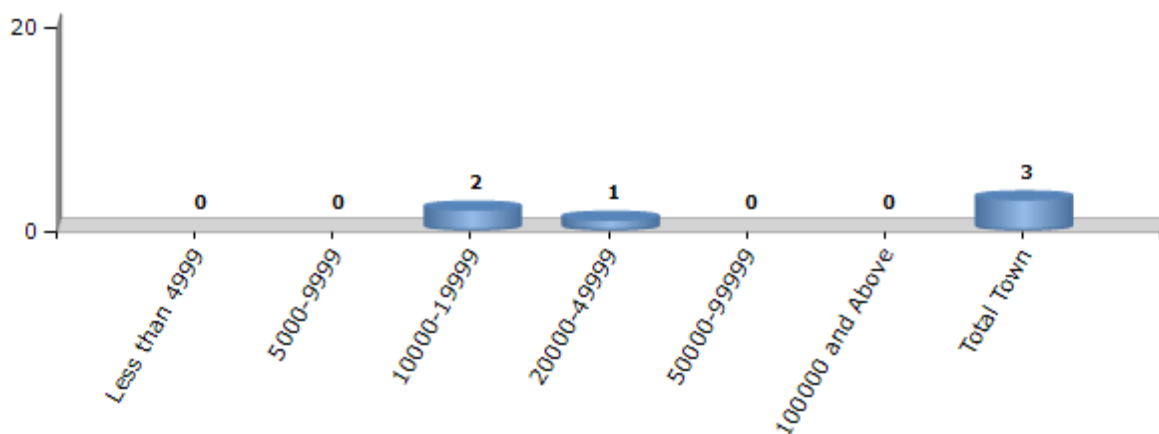
Number of Villages by Population Size - 2011



Number of Towns by Population Size - 2011

Less than 4999	5000-9999	10000-19999	20000-49999	50000-99999	100000 and Above	Total Town
0	0	2	1	0	0	3

Number of Towns by Population Size - 2011

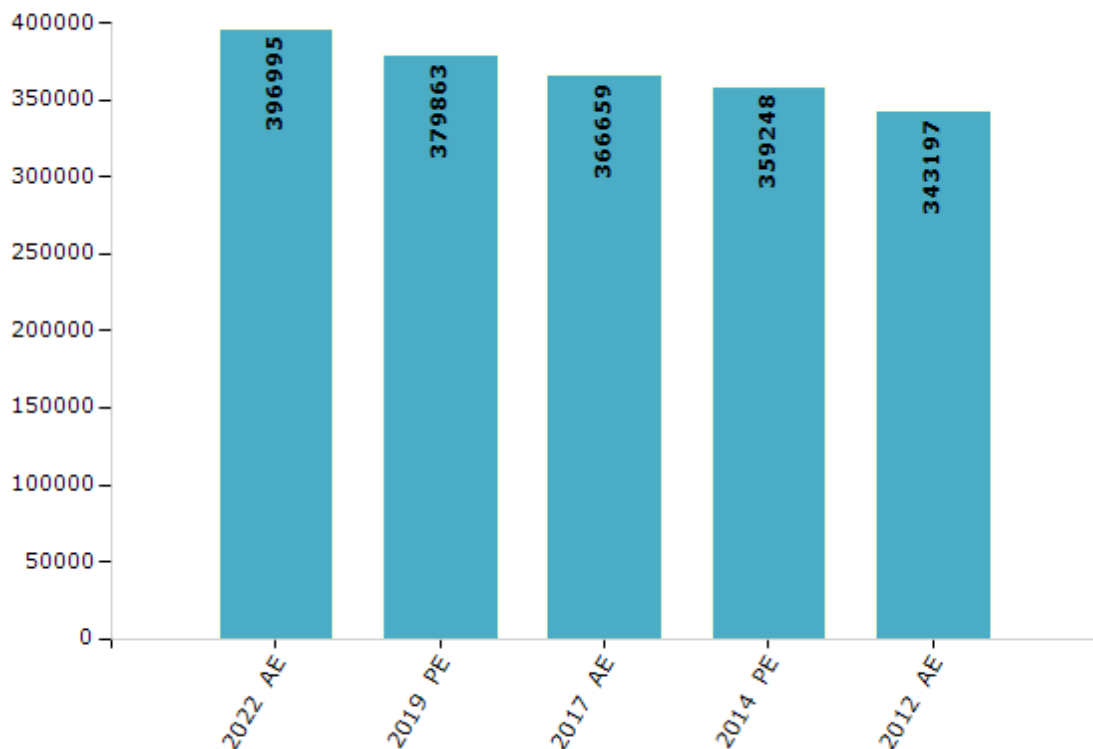


Electoral Features

Electors by Male & Female

Year	Male	Female	Others	Total	Year	Male	Female	Others	Total
2022 AE	208524	188457	14	396995	1991 AE	-	-	-	-
2019 PE	201728	178120	15	379863	1989 AE	-	-	-	-
2017 AE	195663	170981	15	366659	1985 AE	-	-	-	-
2014 PE	192093	167138	17	359248	1980 AE	-	-	-	-
2012 AE	184952	158245	0	343197	1977 AE	-	-	-	-
2009 PE	-	-	-	-	1974 AE	-	-	-	-
2007 AE	-	-	-	-	1969 AE	-	-	-	-
2004 PE	-	-	-	-	1967 AE	-	-	-	-
2002 AE	-	-	-	-	1962 AE	-	-	-	-
1999 PE	-	-	-	-	1957 AE	-	-	-	-
1996 AE	-	-	-	-	1952 AE	-	-	-	-
1993 AE	-	-	-	-					

Number of Electors



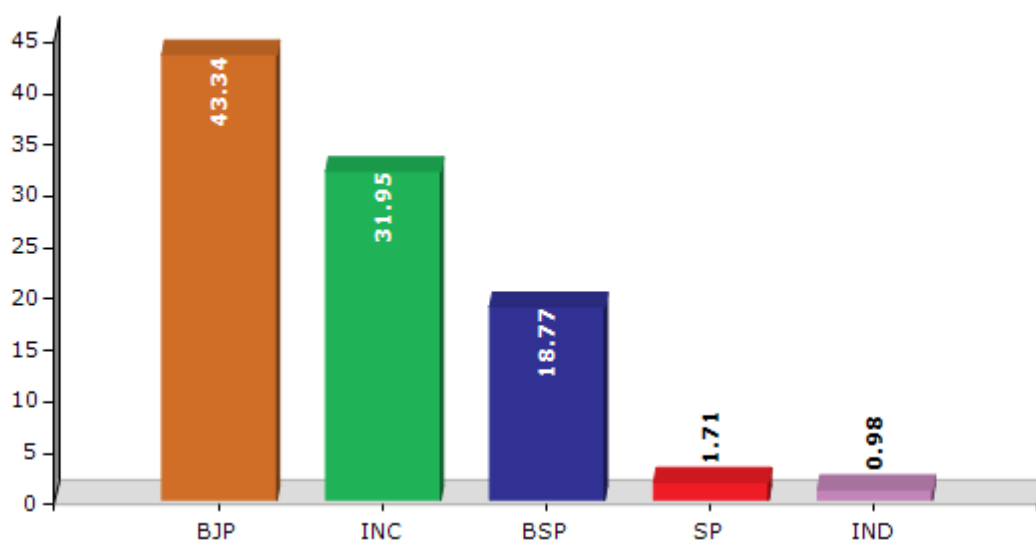
Note : AE : Assembly Election, PE : Assembly Segment of Parliamentary Election

Historical Summary Election Results

Summary Result of Assembly Election - 2017

Candidate Name	Party	Votes	Votes %
Upendra Singh	BJP	111064	43.34
Tanuj Punia	INC	81883	31.95
Km. Meeta Gautam	BSP	48095	18.77
Ramgopal	SP	4383	1.71
Kunj Bihari	IND	2505	0.98
Urmila	PECP	1601	0.62
Ramdayal	IND	1209	0.47
Gyanwati	BKRD	719	0.28
Rajkamal Bhaskar	LD	520	0.2
Ramphal	BMUP	518	0.2
Lalji	BMD	465	0.18
Gaya Prasad	RSJNP	357	0.14
	NOTA	2968	1.16

Votes Percentage of Top Parties - 2017



Polling Station Level Election Results

Number and Name of Polling Stations (PS) (2022)

Number of Polling Stations	Name of Polling Stations	Number of Polling Stations	Name of Polling Stations
1	Ps Tera Daulatpur Room No. 1	22	P.S. Nainamau Room No. 2
2	P.S. Daulatpur	23	P.S. Kotwa
3	C.S.C. Tera Daulatpur	24	U.P.S. Jyori Room No. 1
4	P.S. Manshapurwa	25	U.P.S. Jyori Room No. 2
5	P.S. Gadaipur	26	P.S. Badagaon-2 Room No. 1
6	U.P.S. Sadruddinpur Room No. 1	27	P.S. Badagaon-2 Room No. 2
7	U.P.S. Sadruddinpur Room No. 2	28	U.P.S. Badagaon Room No. 1
8	P.S. Atva	29	U.P.S. Badagaon Room No. 2
9	P.S. Ankha	30	P.S. Badagaon Room No. 1
10	P.S. Vajidpur	31	P.S. Badagaon Room No. 2
11	P.S. Chhulha Room No. 1	32	Rafi Memo. Girls H.S. School Masauli Room No. 1
12	P.S. Chhulha Room No. 2	33	Rafi Memo. Girls H.S. School Masauli Room No. 2
13	Panchayat Bhawan Bhayara Room No. 1	34	Rafi Memo. Girls H.S. School Masauli Room No. 3
14	Panchayat Bhawan Bhayara Room No. 2	35	Rafi Memo. Girls H.S. School Masauli Room No. 4
15	P.S. Chandna Room No. 1	36	Rafi Memo. Boys School Masauli Room No. 1
16	U.P.S. Bhayara Room No. 1	37	Rafi Memo. Boys School Masauli Room No. 2
17	U.P.S. Bhayara Room No. 2	38	Rafi Memo. Boys School Masauli Room No. 3
18	U.P.S. Hetampur	39	Rafi Memo. Boys School Masauli Room No. 4
19	P.S. Medhiya	40	Panchayat Bhawan Masauli Room No. 1
20	U.P.S. Amdaha	41	Panchayat Bhawan Masauli Room No. 2
21	P.S. Nainamau Room No. 1	42	P.S. Masauli Room No. 1

Contd....

Polling Station Level Election Results

Polling Station-wise Votes Secured by Overall Top Five Parties in Zaidpur Assembly in Assembly Election (AE) under Barabanki Parliamentary Constituency in Uttar Pradesh (2022)

Number of Polling Station	Winner - Gaurav Kumar (SP)	Runner-up - Ambrish Rawat (BJP)	3rd - Tanuj Punia (INC)	4th - Usha Singh (BSP)	5th - Akash Kumar Diwan (AIMIM)	NOTA	Other	Total Votes Secured
36	217	267	109	8	16	4	5	626
37	370	114	97	6	9	2	12	610
38	428	84	93	3	7	1	1	617
39	277	175	112	17	23	1	1	606
40	288	116	86	14	11	0	1	516
41	364	136	73	4	3	0	3	583
42	360	49	72	3	33	0	0	517
43	272	88	66	2	4	1	0	433
44	233	56	77	1	13	0	1	381
45	321	285	41	8	0	3	6	664
46	394	264	67	58	4	10	9	806
47	253	220	58	55	3	0	1	590
48	502	135	18	15	21	4	0	695
49	215	142	26	74	14	3	6	480
50	194	357	24	124	1	5	4	709
51	266	222	43	8	36	3	1	579
52	224	234	15	34	2	5	12	526
53	186	201	9	35	0	0	2	433
54	582	3	34	5	35	5	5	669
55	559	7	42	4	38	3	1	654
56	401	134	53	57	6	8	2	661
57	433	75	19	16	49	4	1	597
58	217	131	85	55	2	2	2	494
59	319	109	46	9	1	3	2	489
60	198	259	20	9	7	4	0	497
61	248	222	62	14	9	3	3	561
62	159	171	118	46	3	16	8	521
63	41	125	74	40	0	4	4	288
64	194	185	78	47	0	1	3	508
65	238	180	39	45	0	3	5	510
66	284	280	35	29	0	2	3	633
67	223	267	185	75	1	3	5	759
68	140	426	86	13	1	2	3	671
69	180	237	29	68	3	4	6	527
70	240	140	77	184	5	1	0	647

Contd....

Polling Station Level Election Results

Winner, Runner-up and 3rd Party Position & Winning Margin According to Polling Stations in Zaidpur Assembly in Assembly Election (AE) under Barabanki Parliamentary Constituency in Uttar Pradesh (2022)

Polling Station Number	Winner Party	Winner Votes (%)	Runner-up Party	Runner-up Votes (%)	Winning Margin Votes (%)	Third Party	Third Party Votes (%)	Other Votes (%)
71	BJP	116 (48.95)	SP	68 (28.69)	48 (20.26)	INC	46 (19.41)	7 (2.95)
72	BJP	344 (46.24)	SP	271 (36.42)	73 (9.82)	INC	61 (8.2)	68 (9.14)
73	BJP	172 (40.28)	SP	137 (32.08)	35 (8.2)	BSP	63 (14.75)	55 (12.88)
74	BJP	209 (46.44)	SP	154 (34.22)	55 (12.22)	BSP	59 (13.11)	28 (6.22)
75	SP	366 (64.78)	BJP	141 (24.96)	225 (39.82)	INC	30 (5.31)	28 (4.96)
76	SP	499 (68.73)	BJP	116 (15.98)	383 (52.75)	INC	83 (11.43)	28 (3.86)
77	SP	325 (55.46)	BJP	123 (20.99)	202 (34.47)	INC	100 (17.06)	38 (6.48)
78	SP	221 (53.51)	BJP	122 (29.54)	99 (23.97)	INC	57 (13.8)	13 (3.15)
79	BJP	252 (46.32)	SP	241 (44.3)	11 (2.02)	INC	44 (8.09)	7 (1.29)
80	SP	341 (58.39)	BJP	149 (25.51)	192 (32.88)	INC	55 (9.42)	39 (6.68)
81	SP	280 (46.05)	BJP	248 (40.79)	32 (5.26)	INC	39 (6.41)	41 (6.74)
82	BJP	485 (71.75)	INC	87 (12.87)	398 (58.88)	SP	57 (8.43)	47 (6.95)
83	BJP	270 (40.42)	SP	265 (39.67)	5 (0.75)	INC	59 (8.83)	74 (11.08)
84	SP	332 (49.7)	INC	141 (21.11)	191 (28.59)	BSP	109 (16.32)	86 (12.87)
85	SP	282 (43.72)	BJP	191 (29.61)	91 (14.11)	INC	109 (16.9)	63 (9.77)
86	SP	275 (42.97)	BJP	219 (34.22)	56 (8.75)	INC	99 (15.47)	47 (7.34)
87	BJP	169 (66.54)	SP	58 (22.83)	111 (43.71)	INC	13 (5.12)	14 (5.51)
88	BJP	272 (49.64)	SP	150 (27.37)	122 (22.27)	INC	86 (15.69)	40 (7.3)
89	BJP	270 (58.82)	INC	80 (17.43)	190 (41.39)	SP	61 (13.29)	48 (10.46)
90	SP	299 (39.71)	BJP	268 (35.59)	31 (4.12)	INC	148 (19.65)	38 (5.05)
91	SP	132 (30.28)	INC	119 (27.29)	13 (2.99)	BSP	102 (23.39)	83 (19.04)
92	BJP	296 (43.53)	SP	233 (34.26)	63 (9.27)	BSP	79 (11.62)	72 (10.59)
93	BJP	169 (37.39)	BSP	159 (35.18)	10 (2.21)	SP	90 (19.91)	34 (7.52)
94	BJP	344 (45.56)	SP	211 (27.95)	133 (17.61)	INC	141 (18.68)	59 (7.81)
95	BJP	215 (43.35)	BSP	112 (22.58)	103 (20.77)	SP	106 (21.37)	63 (12.7)
96	SP	231 (40.74)	BJP	157 (27.69)	74 (13.05)	BSP	113 (19.93)	66 (11.64)
97	SP	159 (45.43)	BJP	100 (28.57)	59 (16.86)	BSP	63 (18)	28 (8)
98	SP	567 (85.14)	INC	49 (7.36)	518 (77.78)	BJP	41 (6.16)	9 (1.35)
99	BJP	277 (53.68)	SP	153 (29.65)	124 (24.03)	INC	38 (7.36)	48 (9.3)
100	SP	284 (40.11)	BJP	185 (26.13)	99 (13.98)	INC	119 (16.81)	120 (16.95)
101	SP	296 (46.98)	BJP	167 (26.51)	129 (20.47)	BSP	99 (15.71)	68 (10.79)
102	SP	187 (35.62)	BJP	159 (30.29)	28 (5.33)	INC	112 (21.33)	67 (12.76)
103	SP	288 (43.44)	BJP	256 (38.61)	32 (4.83)	BSP	52 (7.84)	67 (10.11)
104	SP	323 (58.51)	BJP	182 (32.97)	141 (25.54)	BSP	20 (3.62)	27 (4.89)
105	SP	315 (68.63)	BJP	84 (18.3)	231 (50.33)	BSP	39 (8.5)	21 (4.58)

Contd....

Socio-Economic Amenities - Rural

Access to Education Facilities

Particulars	Number of Villages (% of Population)				
	Available	Not Available	If Not Available (Distance of Nearest Facility)		
			A	B	C
Govt. Primary School	207 (83)	73 (17)	30 (7)	0 (0)	1 (0)
Private Primary School	53 (25)	227 (75)	2 (0)	1 (0)	0 (0)
Govt. Middle School	105 (56)	175 (44)	82 (19)	10 (3)	2 (1)
Private Middle School	53 (29)	227 (71)	19 (4)	0 (0)	0 (0)
Govt. Secondary School	9 (7)	271 (93)	35 (11)	48 (13)	12 (3)
Private Secondary School	24 (15)	256 (85)	50 (18)	21 (10)	3 (1)
Govt. Senior Secondary School	10 (12)	270 (88)	29 (10)	65 (21)	15 (3)
Private Senior Secondary School	13 (11)	267 (89)	43 (15)	33 (14)	6 (2)
Govt. Arts and Science Degree College	0 (0)	280 (100)	4 (1)	46 (19)	51 (15)
Private Arts and Science Degree College	2 (1)	278 (99)	23 (7)	24 (13)	53 (24)
Govt. Engineering College	0 (0)	280 (100)	2 (0)	15 (8)	34 (10)
Private Engineering College	0 (0)	280 (100)	14 (6)	30 (11)	108 (45)
Govt. Medicine College	2 (2)	278 (98)	15 (4)	20 (6)	58 (17)
Private Medicine College	1 (1)	279 (99)	1 (0)	6 (2)	96 (45)
Govt. Management Institute	0 (0)	280 (100)	1 (0)	11 (5)	61 (16)
Private Management Institute	0 (0)	280 (100)	1 (0)	6 (2)	43 (23)
Govt. Polytechnic	0 (0)	280 (100)	2 (1)	26 (13)	152 (52)
Private Polytechnic	0 (0)	280 (100)	0 (0)	0 (0)	22 (14)
Govt. Vocational Training School/ITI	0 (0)	280 (100)	0 (0)	28 (14)	153 (52)
Private Vocational Training School/ITI	0 (0)	280 (100)	0 (0)	0 (0)	20 (14)
Govt. Non Formal Training Centre	0 (0)	280 (100)	4 (2)	41 (17)	97 (35)
Private Non Formal Training Centre	0 (0)	280 (100)	0 (0)	1 (0)	16 (8)
Govt. School For Disabled	0 (0)	280 (100)	5 (1)	3 (2)	107 (37)
Private School For Disabled	0 (0)	280 (100)	0 (0)	0 (0)	11 (5)
Government Others	1 (0)	279 (100)	0 (0)	0 (0)	6 (1)
Private Others	0 (0)	280 (100)	0 (0)	0 (0)	1 (0)

Note : Distance A : Less than 5 km; B : Between 5-10 km; C : 10+ km.; Source : Data Analysis is based on 2011 Census.

DISCLAIMER

The Terms of Use and Disclaimer of Datanet India Private Limited (hereinafter referred to as "Datanet") for use of this analysis report of **Zaidpur Assembly Constituency (Zaidpur Vidhan Sabha)** :-

1. **Assembly Factbook™** is a Registered Trade Mark owned by Datanet.
2. All the maps are sketched and graphical representation only and have not been drawn to the scale and also not to represent the actual geographical area or boundary of the unit.
3. The data for the aforesaid analysis is based on authentic sources and has been culled from the various publications of Census, CSO and NSSO for district and block level data, various central and state government departments, Central & State Elections Commissions and the concerned Returning Officers' releases, Electoral Rolls, Election results and allied publications, internal assessment, surveys, estimates and analysis. Therefore, certain adjustment of data at micro level may have been done to arrive closer to the macro data.
4. Data have been provided on an "As Is" and "As AVAILABLE" basis
5. The colours shown in the maps or diagram and charts of a particular party, alliance or AC are indicative and do not represent them.
6. This publication which includes maps, sheets, graphs and data would be the property under copyright of Datanet only. The user may use these for its internal study, analysis and research purposes. It's public display, re-selling or any commercial uses by the user are not allowed.
7. Datanet has taken due care and caution in compilation and processing of data and allied information, but does not guarantee the accuracy, adequacy or completeness of any information/analysis and will be not responsible for any errors or omissions or for the results obtained from the use of such information/analysis.
8. All the contents for the publication have been culled from various authentic sources and Datanet reasonably believes such sources to be reliable, but does not make any representations, express or implied as to the accuracy or fitness of use of such information. The information or contents of the information/analysis do not constitute advice and should not be relied upon in making (or refraining from making) any decision. Any reliance placed upon the information provided by Datanet is the sole responsibility and strictly at the user's risk.
9. In no event will Datanet be liable for any damages (including, without limitation, damages for loss of business projects, or loss of profits) arising in contract, tort or otherwise from the use of or inability to use any of its contents, or from any action taken (or refrained from being taken) as a result of using the analysis or any of its contents. Datanet its directors, owners, editors, officials, employees, distributor and agents or any associate will not be liable for any errors in the information contained or any consequences arising from the use of the contents of the provided information/analysis.
10. If any provision of these terms and conditions is held invalid or illegal or unenforceable for any reason by any court of competent jurisdiction, such provision shall be severed and the remainder of provisions of the terms and conditions shall continue in full force and effect as if the Term of Use had been executed with the invalid, illegal or unenforceable provision eliminated.
11. If there are any discrepancies in the information provided, please bring it to attention of Datanet for suitable rectification measures.

Buy Online This Complete Book At
Datanet India eBooks Store

www.indiastatpublications.com

or go directly at

[http://www.indiastatpublications.com/
Assembly_factbook/Uttar Pradesh/Barabanki/ Zaidpur](http://www.indiastatpublications.com/Assembly_factbook/Uttar%20Pradesh/Barabanki/Zaidpur)

 **india**stat**elections**

ISBN : 978-93-5905-799-6



9 789359 105799 6