



Uttar Pradesh

# Assembly Factbook™

Bindki Assembly Constituency



Key Electoral Data of Bindki  
Assembly Constituency (Vidhan Sabha)

Uttar Pradesh  
**Assembly Factbook**<sup>TM</sup>  
Bindki Assembly Constituency



Bindki Vidhan Sabha

**Editor & Director**

Dr. R.K. Thukral

**Research Editor**

Dr. Shafeeq Rahman

**Compiled, Researched and Published by  
Datanet India Pvt. Ltd.**

D-100, 1st Floor,

Okhla Industrial Area, Phase-I,

New Delhi- 110020.

Ph.: 91-11- 43580781-84

Email : support@indiastatpublications.com

Website : www.indiastatelections.com

**Online Book Store :**

www.indiastatpublications.com

**Report No. :** AFB/UP-239-0123

**ISBN :** 978-93-5905-192-5

**First Edition :** January, 2018

**Sixth Updated Edition :** January, 2023

**Price :** Rs.11500/-

US\$ 310

**© Datanet India Pvt. Ltd.**

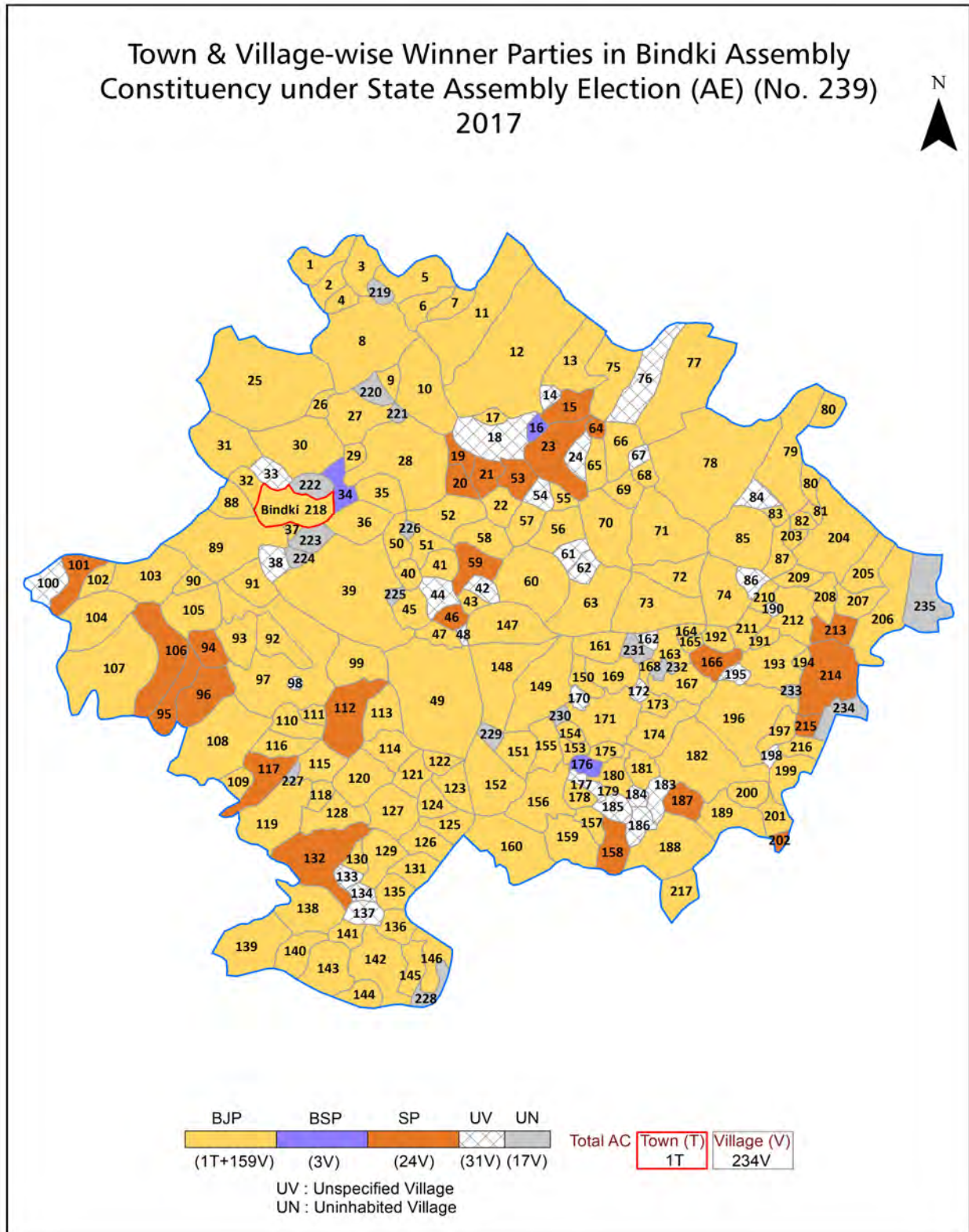
All rights reserved. No part of this book may be reproduced, stored in a retrieval system or transmitted in any form or by any means, mechanical photocopying, photographing, scanning, recording or otherwise without the prior written permission of the publisher. Please refer to Disclaimer at page no. 294 for the use of this publication.

Printed in India

# Contents

No.	Particulars	Page No.
	<b>Introduction</b>	
1	Assembly Constituency - (Vidhan Sabha) at a Glance   Features of Assembly as per Delimitation Commission of India (2008)	1-2
	<b>Location and Political Maps</b>	
2	Location Map   Boundaries of Assembly Constituency - (Vidhan Sabha) in District   Boundaries of Assembly Constituency under Parliamentary Constituency - (Lok Sabha)   Town & Village-wise Winner Parties-2022, 2019, 2017, 2014, 2012 and 2009	3-11
	<b>Administrative Setup (2011)</b>	
3	District   Sub-district   Towns   Villages   Inhabited Villages   Uninhabited Villages   Village Panchayat   Intermediate Panchayat	12-23
	<b>Demographics (2011)</b>	
4	Population   Households   Rural/Urban Population   Towns and Villages by Population Size   Sex Ratio (Total & 0-6 Years)   Religious Population   Social Population   Literacy Rate	24-25
	<b>Electoral Features</b>	
5	Important Dates of Last Elections Held   Electors by Gender   Service Electors   Voters   Voters Turnout   Polling Stations & Average Number of Electors per Polling Station   Electors by Age Group   Present Elected Representatives	26-31
	<b>Historical Summary Election Results</b>	
6	Vote Share of Major Parties   Winning Margin (Number & Percentage)   Polarity of Parties   Summary Result of Assembly Segment of Parliamentary Election 2019, 2014, 2009, 2004 and 1999   Summary Result of Assembly Elections 2022, 2017, 2012, 2007, 2002, 1996, 1993, 1991, 1989, 1985, 1980, 1977, 1974, 1969, 1967 and 1962	32-55
	<b>Polling Station Level Election Results</b>	
7	Name and Number of Polling Station 2022, 2019, 2017, 2014, 2012 and 2009   Polling Station-wise Electors, Voters & Voters Turnout 2022, 2019, 2017, 2014, 2012 and 2009   Polling Station wise Elections Results 2022, 2019, 2017, 2014, 2012 and 2009	56-254
	<b>Panchayat and Local Bodies Election Results</b>	
8	Panchayat Result 2015   Urban Local Bodies Result 2012	255-272
	<b>Share of Assembly Constituency</b>	
9	Share of Assembly Constituency - (Vidhan Sabha) in State, District and Parliamentary Constituency - (Lok Sabha)	273
	<b>Socio-Economic Amenities (2011)</b>	
10	Access to Administrative Units   Agricultural, Manufacturing and Industrial Commodities   Demographic Indicators   Education   Health & Manpower   Drinking Water Supply   Sanitation   Entertainment and Recreations Infrastructure   Power   Food Allocation Distribution and Marketing of Agriculture Commodities Infrastructure   Transport and Road Infrastructure   Communication   Banking and Financial Services   Land Use   Irrigation Source	275-289
11	<b>Abbreviation &amp; Sources</b>	290-293
12	<b>Disclaimer</b>	294

Location & Political Map



## Administrative Setup

### List of Village Panchayat & Intermediate Panchayat (Block) Name - 2011

Village Name	Village Panchayat Name	Intermediate Panchayat Name
Adampur	Adampur	Telyani
Ajmabad Bhaisahi	Ajmabad Bhaisahi	Telyani
Ajmatpur	Ajmatpur	Khajuha
Ajmeripur	Mahamudpur	Malwan
Akbarpur	Jafrabad	Malwan
Akilabad	Akilabad	Khajuha
Alamganj	Alamganj	Khajuha
Alanapur	Damapur	Telyani
Aliyabad	Aliyabad	Malwan
Amana	Amana	Khajuha
Amoura	Amoura	Malwan
Asta	Asta	Telyani
Aswa Tarapur	Aswa Tarapur	Telyani
Badalpur	Badalpur	Telyani
Baharoli	Baharoli	Malwan
Baijani	Baijani	Telyani
Bairampur	Damapur	Telyani
Bajapur	Chakheri	Telyani
Bajidpur	Bajidpur	Malwan
Bakandha	Bakandha	Telyani
Bakoli	Davadpur	Malwan
Baniyani	Baniyani	Khajuha
Banu	Banu	Khajuha
Barampur	Chakmada	Malwan
Bardara	Bardara	Khajuha
Barhat	Barhat	Khajuha
Bari Govindpur	Jagnnathpur	Telyani
Barmatpur	Bharsawa	Telyani
Baroora	Baroora	Malwan

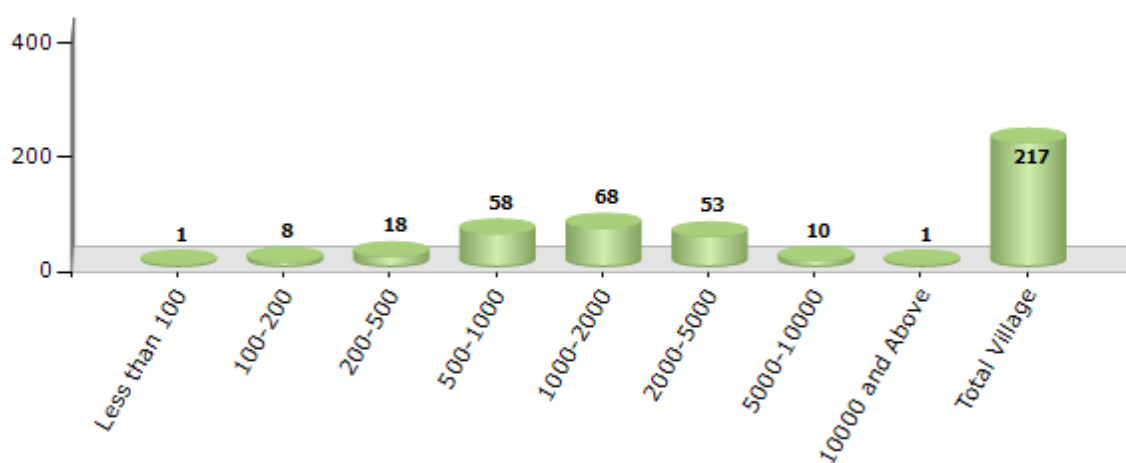
Contd....

## Demographics

### Number of Villages by Population Size - 2011

Less than 100	100-200	200-500	500-1000	1000-2000	2000-5000	5000-10000	10000 and Above	Total Village
1	8	18	58	68	53	10	1	217

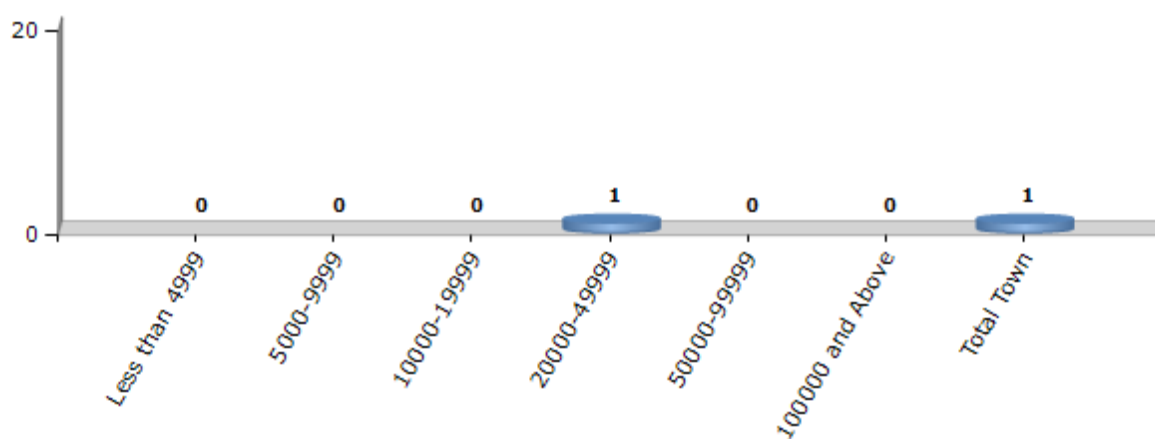
Number of Villages by Population Size - 2011



### Number of Towns by Population Size - 2011

Less than 4999	5000-9999	10000-19999	20000-49999	50000-99999	100000 and Above	Total Town
0	0	0	1	0	0	1

Number of Towns by Population Size - 2011

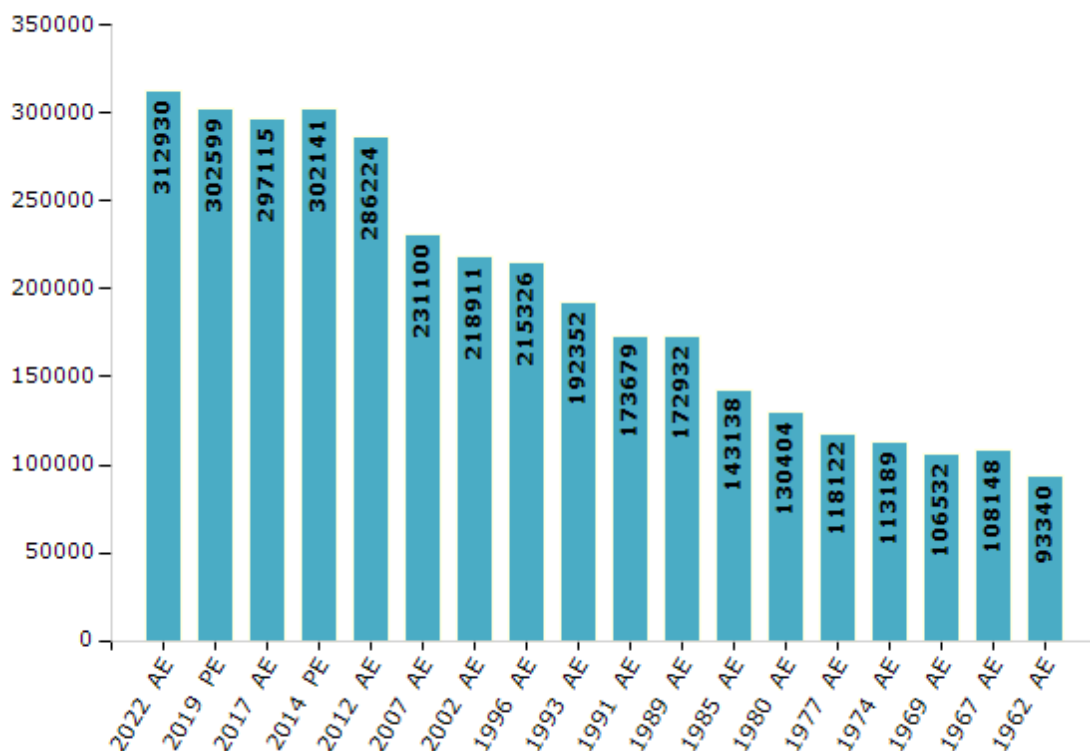


## Electoral Features

### Electors by Male & Female

Year	Male	Female	Others	Total	Year	Male	Female	Others	Total
2022 AE	170007	142910	13	312930	1991 AE	95602	78077	-	173679
2019 PE	164973	137619	7	302599	1989 AE	95182	77750	-	172932
2017 AE	162758	134349	8	297115	1985 AE	78728	64410	-	143138
2014 PE	165073	137067	1	302141	1980 AE	71845	58559	-	130404
2012 AE	158555	127666	3	286224	1977 AE	64917	53205	-	118122
2009 PE	-	-	-	-	1974 AE	62428	50761	-	113189
2007 AE	126928	104172	-	231100	1969 AE	58593	47939	-	106532
2004 PE	-	-	-	-	1967 AE	-	-	-	108148
2002 AE	120448	98463	-	218911	1962 AE	-	-	-	93340
1999 PE	-	-	-	-	1957 AE	-	-	-	-
1996 AE	119797	95529	-	215326	1952 AE	-	-	-	-
1993 AE	105797	86555	-	192352					

Number of Electors



Note : AE : Assembly Election, PE : Assembly Segment of Parliamentary Election

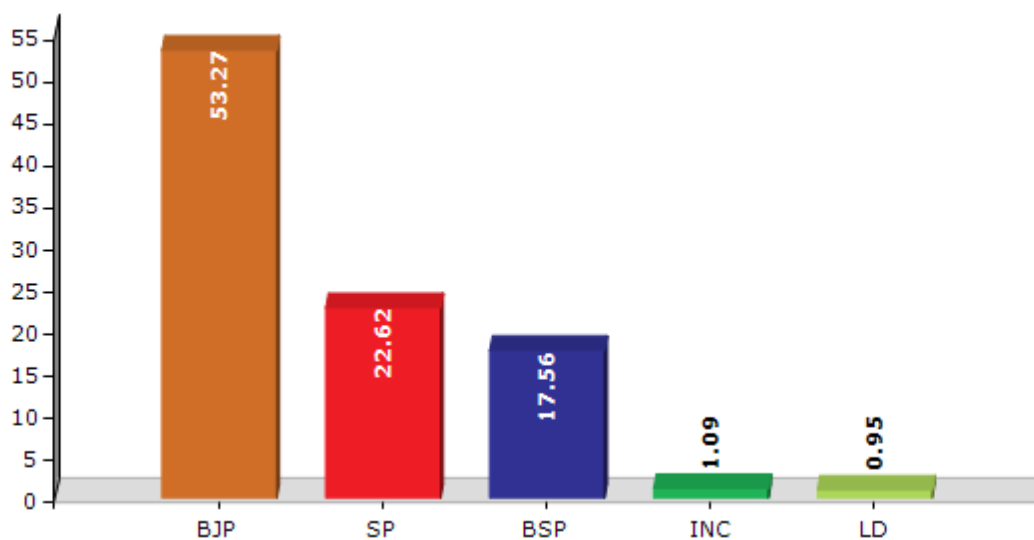


## Historical Summary Election Results

### Summary Result of Assembly Election - 2017

Candidate Name	Party	Votes	Votes %
Karan Singh Patel	BJP	97996	53.27
Rameshwar Dayal	SP	41618	22.62
Sukhdev Prasad Verma	BSP	32297	17.56
Abhimanyu Singh	INC	2002	1.09
Amarjeet Singh Jansewak	LD	1745	0.95
Shaheen Hasan	RLD	1561	0.85
Sewalal Sonkar	IND	1540	0.84
Acharya Subhash Chandra Tripathi	AKBSD	1493	0.81
Rambabu	JHJBP	608	0.33
Rita Devi	BMUP	542	0.29
Mubarak Ali	FJP	427	0.23
	NOTA	2142	1.16

Votes Percentage of Top Parties - 2017



## Polling Station Level Election Results

### Number and Name of Polling Stations (PS) (2022)

Number of Polling Stations	Name of Polling Stations	Number of Polling Stations	Name of Polling Stations
1	P.S.Sai Room 1	22	U.P.S. Mahraha Room-1
2	P.S.Sai Room-2	23	U.P.S. Mahraha Room-2
3	P.S.Harsinghpur Room - 1	24	P.S. Sauh Room-1
4	P.S.Harsinghpur Room - 2	25	P.S. Sauh Room-2
5	P.S.Hardaurpur	26	P.S.Chittapur
6	P.S.Rampur	27	P.S.Tenduli Room-1
7	P.S. Mauhar Room-1	28	P.S.Tenduli Room-2
8	P.S.Mauhar Room-2	29	P.S.Paharwapur M. Korsam Room-1
9	U.P.S Mauhar Room-1	30	P.S.Paharwapur M. Korsam Room-2
10	U.P.S Mauhar Room-2	31	P.S.Dadnankheda
11	K.P.S Mauhar Room-1	32	P.S. Korsam First Room-1
12	K.P.S Mauhar Room-2	33	P.S. Korsam First Room-2
13	P.S.Karanpur	34	P.S. Korsam Second Room-1
14	P.S.Madokipur Room-1	35	P.S. Korsam Second Room-2
15	P.S.Madokipur Room-2	36	U.P.S. Bahrauli Room-1
16	P.S.Govindpur	37	U.P.S. Bahrauli Room-2
17	P.S.Yadgarpur	38	P.S. Rajipur
18	P.S.Kansapur	39	P.S.Paradan Room-1
19	P.S.Gugauli Room - 1	40	P.S.Paradan Room-2
20	P.S.Gugauli Room - 2	41	U.P.S. Selawan Room-1
21	Kanya P.S.Mahraha	42	U.P.S. Selawan Room-2

Contd....

## Polling Station Level Election Results

### Polling Station-wise Votes Secured by Overall Top Five Parties in Bindki Assembly in Assembly Election (AE) under Fatehpur Parliamentary Constituency in Uttar Pradesh (2022)

Number of Polling Station	Winner - Jay Kumar Singh Jaiki (ADAL)	Runner-up - Rameshwar Dayal (SP)	3rd - Sushil Kumar (BSP)	4th - Abhimanyu Singh (INC)	5th - Laxmi Sagar (JANADIP)	NOTA	Other	Total Votes Secured
36	313	131	2	175	1	0	18	640
37	262	156	133	178	3	0	17	749
38	321	96	56	52	6	0	17	548
39	177	235	15	8	3	0	62	500
40	155	172	104	3	2	0	10	446
41	309	258	90	8	4	0	27	696
42	346	189	64	15	11	0	32	657
43	237	216	114	14	4	0	13	598
44	323	236	82	5	41	0	13	700
45	15	119	74	10	5	0	20	243
46	80	115	28	8	65	0	9	305
47	381	112	40	2	3	0	25	563
48	44	172	3	38	9	0	3	269
49	312	127	71	18	4	0	39	571
50	60	201	12	11	0	0	5	289
51	165	186	32	17	2	0	5	407
52	256	118	6	3	4	0	25	412
53	219	172	49	1	5	0	39	485
54	101	418	42	10	2	0	17	590
55	114	186	15	21	30	0	13	379
56	236	232	6	12	2	0	13	501
57	6	484	57	10	76	0	2	635
58	24	480	129	11	74	0	5	723
59	180	215	29	6	3	0	12	445
60	2	259	7	33	18	0	5	324
61	71	183	54	15	13	0	6	342
62	32	224	44	27	6	0	5	338
63	151	109	39	2	2	0	10	313
64	76	328	50	27	35	0	10	526
65	236	83	67	18	44	0	13	461
66	214	137	35	22	0	0	7	415
67	169	204	89	30	21	0	12	525
68	307	130	68	17	33	0	15	570
69	224	98	21	14	0	0	7	364
70	179	123	86	3	8	0	8	407

Contd....

## Polling Station Level Election Results

### Winner, Runner-up and 3rd Party Position & Winning Margin According to Polling Stations in Bindki Assembly in Assembly Election (AE) under Fatehpur Parliamentary Constituency in Uttar Pradesh (2022)

Polling Station Number	Winner Party	Winner Votes (%)	Runner-up Party	Runner-up Votes (%)	Winning Margin Votes (%)	Third Party	Third Party Votes (%)	Other Votes (%)
71	SP	180 (57.14)	ADAL	84 (26.67)	96 (30.47)	JANADIP	19 (6.03)	32 (10.16)
72	BSP	213 (33.18)	SP	211 (32.87)	2 (0.31)	ADAL	203 (31.62)	15 (2.34)
73	SP	267 (39.97)	ADAL	209 (31.29)	58 (8.68)	BSP	164 (24.55)	28 (4.19)
74	ADAL	516 (73.71)	BSP	71 (10.14)	445 (63.57)	SP	59 (8.43)	54 (7.71)
75	SP	341 (42.36)	ADAL	279 (34.66)	62 (7.7)	DSBHP	74 (9.19)	111 (13.79)
76	ADAL	327 (59.78)	SP	147 (26.87)	180 (32.91)	BSP	52 (9.51)	21 (3.84)
77	SP	380 (82.97)	INC	42 (9.17)	338 (73.8)	JANADIP	17 (3.71)	19 (4.15)
78	ADAL	179 (41.15)	SP	149 (34.25)	30 (6.9)	BSP	61 (14.02)	46 (10.57)
79	SP	270 (56.6)	ADAL	89 (18.66)	181 (37.94)	INC	58 (12.16)	60 (12.58)
80	ADAL	191 (53.8)	SP	97 (27.32)	94 (26.48)	INC	34 (9.58)	33 (9.3)
81	ADAL	147 (38.89)	BSP	105 (27.78)	42 (11.11)	SP	67 (17.72)	59 (15.61)
82	ADAL	190 (56.55)	BSP	73 (21.73)	117 (34.82)	SP	48 (14.29)	25 (7.44)
83	ADAL	347 (63.55)	BSP	93 (17.03)	254 (46.52)	SP	67 (12.27)	39 (7.14)
84	SP	211 (41.37)	ADAL	206 (40.39)	5 (0.98)	BSP	73 (14.31)	20 (3.92)
85	ADAL	212 (45.11)	SP	113 (24.04)	99 (21.07)	BSP	102 (21.7)	43 (9.15)
86	ADAL	247 (43.33)	SP	224 (39.3)	23 (4.03)	BSP	61 (10.7)	38 (6.67)
87	ADAL	238 (47.41)	SP	215 (42.83)	23 (4.58)	CPI	11 (2.19)	38 (7.57)
88	SP	232 (55.77)	ADAL	92 (22.12)	140 (33.65)	BSP	61 (14.66)	31 (7.45)
89	SP	330 (68.75)	ADAL	75 (15.63)	255 (53.12)	BSP	62 (12.92)	13 (2.71)
90	SP	218 (47.19)	ADAL	165 (35.71)	53 (11.48)	BSP	57 (12.34)	22 (4.76)
91	SP	206 (61.68)	ADAL	94 (28.14)	112 (33.54)	INC	9 (2.69)	25 (7.49)
92	SP	242 (62.69)	ADAL	122 (31.61)	120 (31.08)	BSP	12 (3.11)	10 (2.59)
93	ADAL	311 (75.67)	SP	38 (9.25)	273 (66.42)	INC	26 (6.33)	36 (8.76)
94	ADAL	233 (60.52)	SP	114 (29.61)	119 (30.91)	AAP	10 (2.6)	28 (7.27)
95	SP	362 (82.84)	ADAL	60 (13.73)	302 (69.11)	INC	10 (2.29)	5 (1.14)
96	ADAL	521 (80.78)	SP	58 (8.99)	463 (71.79)	BSP	30 (4.65)	36 (5.58)
97	ADAL	231 (49.78)	SP	157 (33.84)	74 (15.94)	BSP	38 (8.19)	38 (8.19)
98	ADAL	258 (68.07)	SP	98 (25.86)	160 (42.21)	INC	9 (2.37)	14 (3.69)
99	SP	114 (47.9)	ADAL	106 (44.54)	8 (3.36)	BSP	6 (2.52)	12 (5.04)
100	SP	278 (46.26)	ADAL	271 (45.09)	7 (1.17)	BSP	34 (5.66)	18 (3)
101	SP	203 (45.52)	ADAL	191 (42.83)	12 (2.69)	BSP	37 (8.3)	15 (3.36)
102	ADAL	247 (52.33)	SP	163 (34.53)	84 (17.8)	BSP	43 (9.11)	19 (4.03)
103	ADAL	314 (64.48)	SP	121 (24.85)	193 (39.63)	BSP	22 (4.52)	30 (6.16)
104	ADAL	374 (69.91)	SP	90 (16.82)	284 (53.09)	BSP	44 (8.22)	27 (5.05)
105	SP	414 (56.87)	ADAL	162 (22.25)	252 (34.62)	JANADIP	92 (12.64)	60 (8.24)

Contd....

## Socio-Economic Amenities - Rural

### Access to Education Facilities

Particulars	Number of Villages (% of Population)				
	Available	Not Available	If Not Available (Distance of Nearest Facility)		
			A	B	C
Govt. Primary School	182 (89)	35 (11)	18 (3)	6 (1)	0 (0)
Private Primary School	24 (25)	193 (75)	1 (0)	1 (0)	0 (0)
Govt. Middle School	113 (71)	104 (29)	53 (12)	9 (2)	2 (0)
Private Middle School	29 (27)	188 (73)	8 (1)	4 (1)	0 (0)
Govt. Secondary School	13 (10)	204 (90)	52 (17)	35 (12)	3 (2)
Private Secondary School	22 (23)	195 (77)	47 (17)	21 (8)	2 (1)
Govt. Senior Secondary School	10 (6)	207 (94)	53 (20)	46 (16)	6 (3)
Private Senior Secondary School	14 (17)	203 (83)	35 (13)	24 (9)	4 (4)
Govt. Arts and Science Degree College	2 (0)	215 (100)	6 (5)	41 (16)	75 (29)
Private Arts and Science Degree College	2 (1)	215 (99)	11 (8)	10 (4)	42 (22)
Govt. Engineering College	0 (0)	217 (100)	1 (0)	6 (3)	104 (47)
Private Engineering College	0 (0)	217 (100)	0 (0)	8 (4)	51 (20)
Govt. Medicine College	0 (0)	217 (100)	5 (3)	10 (4)	142 (61)
Private Medicine College	1 (3)	216 (97)	0 (0)	1 (0)	1 (0)
Govt. Management Institute	0 (0)	217 (100)	0 (0)	6 (2)	93 (44)
Private Management Institute	0 (0)	217 (100)	1 (0)	10 (6)	20 (10)
Govt. Polytechnic	1 (2)	216 (98)	4 (1)	20 (7)	161 (76)
Private Polytechnic	0 (0)	217 (100)	0 (0)	0 (0)	1 (0)
Govt. Vocational Training School/ITI	0 (0)	217 (100)	4 (1)	20 (9)	162 (75)
Private Vocational Training School/ITI	0 (0)	217 (100)	0 (0)	0 (0)	0 (0)
Govt. Non Formal Training Centre	0 (0)	217 (100)	6 (3)	18 (6)	52 (23)
Private Non Formal Training Centre	0 (0)	217 (100)	0 (0)	0 (0)	0 (0)
Govt. School For Disabled	0 (0)	217 (100)	0 (0)	5 (1)	52 (23)
Private School For Disabled	0 (0)	217 (100)	3 (1)	4 (3)	33 (12)
Government Others	0 (0)	217 (100)	0 (0)	0 (0)	0 (0)
Private Others	0 (0)	217 (100)	1 (0)	0 (0)	0 (0)

Note : Distance A : Less than 5 km; B : Between 5-10 km; C : 10+ km.; Source : Data Analysis is based on 2011 Census.

## DISCLAIMER

The Terms of Use and Disclaimer of Datanet India Private Limited (hereinafter referred to as "Datanet") for use of this analysis report of **Bindki Assembly Constituency (Bindki Vidhan Sabha) :-**

1. **Assembly Factbook™** is a Registered Trade Mark owned by Datanet.
2. All the maps are sketched and graphical representation only and have not been drawn to the scale and also not to represent the actual geographical area or boundary of the unit.
3. The data for the aforesaid analysis is based on authentic sources and has been culled from the various publications of Census, CSO and NSSO for district and block level data, various central and state government departments, Central & State Elections Commissions and the concerned Returning Officers' releases, Electoral Rolls, Election results and allied publications, internal assessment, surveys, estimates and analysis. Therefore, certain adjustment of data at micro level may have been done to arrive closer to the macro data.
4. Data have been provided on an "As Is" and "As AVAILABLE" basis
5. The colours shown in the maps or diagram and charts of a particular party, alliance or AC are indicative and do not represent them.
6. This publication which includes maps, sheets, graphs and data would be the property under copyright of Datanet only. The user may use these for its internal study, analysis and research purposes. It's public display, re-selling or any commercial uses by the user are not allowed.
7. Datanet has taken due care and caution in compilation and processing of data and allied information, but does not guarantee the accuracy, adequacy or completeness of any information/analysis and will be not responsible for any errors or omissions or for the results obtained from the use of such information/analysis.
8. All the contents for the publication have been culled from various authentic sources and Datanet reasonably believes such sources to be reliable, but does not make any representations, express or implied as to the accuracy or fitness of use of such information. The information or contents of the information/analysis do not constitute advice and should not be relied upon in making (or refraining from making) any decision. Any reliance placed upon the information provided by Datanet is the sole responsibility and strictly at the user's risk.
9. In no event will Datanet be liable for any damages (including, without limitation, damages for loss of business projects, or loss of profits) arising in contract, tort or otherwise from the use of or inability to use any of its contents, or from any action taken (or refrained from being taken) as a result of using the analysis or any of its contents. Datanet its directors, owners, editors, officials, employees, distributor and agents or any associate will not be liable for any errors in the information contained or any consequences arising from the use of the contents of the provided information/analysis.
10. If any provision of these terms and conditions is held invalid or illegal or unenforceable for any reason by any court of competent jurisdiction, such provision shall be severed and the remainder of provisions of the terms and conditions shall continue in full force and effect as if the Term of Use had been executed with the invalid, illegal or unenforceable provision eliminated.
11. If there are any discrepancies in the information provided, please bring it to attention of Datanet for suitable rectification measures.

**Buy Online This Complete Book At**  
**Datanet India eBooks Store**

[www.indiastatpublications.com](http://www.indiastatpublications.com)

or go directly at

[http://www.indiastatpublications.com/  
Assembly\\_factbook/Uttar Pradesh/Fatehpur/ Bindki](http://www.indiastatpublications.com/Assembly_factbook/Uttar%20Pradesh/Fatehpur/Bindki)

 **india**stat**elections**

ISBN : 978-93-5905-192-5



9 789359 105192 5