



Uttar Pradesh

Assembly Factbook™

Chharra Assembly Constituency



Key Electoral Data of Chharra
Assembly Constituency (Vidhan Sabha)

Uttar Pradesh
Assembly FactbookTM
Chharra Assembly Constituency



Chharra Vidhan Sabha

Editor & Director

Dr. R.K. Thukral

Research Editor

Dr. Shafeeq Rahman

**Compiled, Researched and Published by
Datanet India Pvt. Ltd.**

D-100, 1st Floor,

Okhla Industrial Area, Phase-I,

New Delhi- 110020.

Ph.: 91-11- 43580781-84

Email : support@indiastatpublications.com

Website : www.indiastatelections.com

Online Book Store :

www.indiastatpublications.com

Report No. : AFB/UP-074-0123

ISBN : 978-93-5905-758-3

First Edition : January, 2018

Sixth Updated Edition : January, 2023

Price : Rs.11500/-

US\$ 310

© Datanet India Pvt. Ltd.

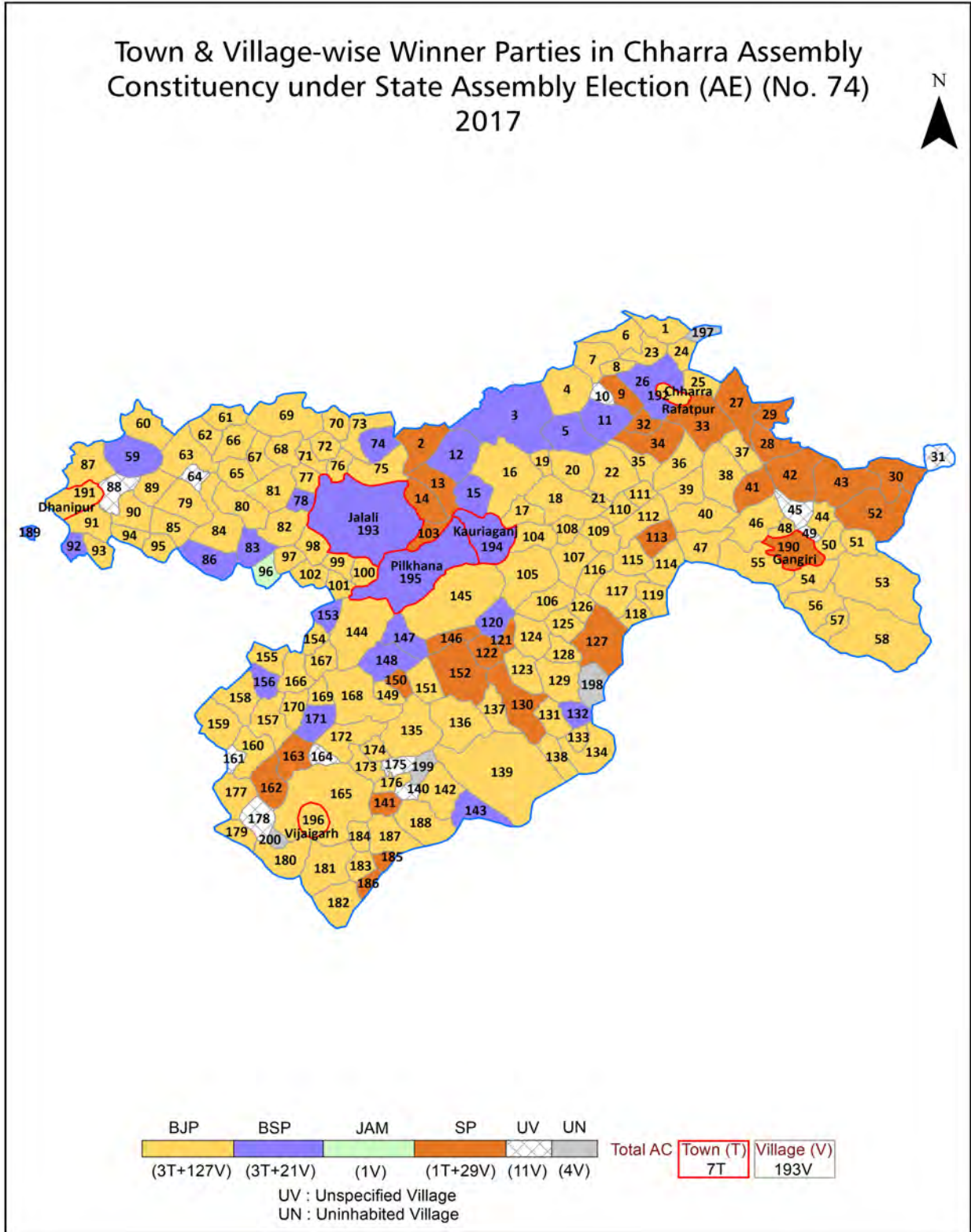
All rights reserved. No part of this book may be reproduced, stored in a retrieval system or transmitted in any form or by any means, mechanical photocopying, photographing, scanning, recording or otherwise without the prior written permission of the publisher. Please refer to Disclaimer at page no. 315 for the use of this publication.

Printed in India

Contents

No.	Particulars	Page No.
	Introduction	
1	Assembly Constituency - (Vidhan Sabha) at a Glance Features of Assembly as per Delimitation Commission of India (2008)	1-2
	Location and Political Maps	
2	Location Map Boundaries of Assembly Constituency - (Vidhan Sabha) in District Boundaries of Assembly Constituency under Parliamentary Constituency - (Lok Sabha) Town & Village-wise Winner Parties-2022, 2019, 2017, 2014, 2012 and 2009	3-11
	Administrative Setup (2011)	
3	District Sub-district Towns Villages Inhabited Villages Uninhabited Villages Village Panchayat Intermediate Panchayat	12-22
	Demographics (2011)	
4	Population Households Rural/Urban Population Towns and Villages by Population Size Sex Ratio (Total & 0-6 Years) Religious Population Social Population Literacy Rate	23-24
	Electoral Features	
5	Important Dates of Last Elections Held Electors by Gender Service Electors Voters Voters Turnout Polling Stations & Average Number of Electors per Polling Station Electors by Age Group Present Elected Representatives	25-30
	Historical Summary Election Results	
6	Vote Share of Major Parties Winning Margin (Number & Percentage) Polarity of Parties Summary Result of Assembly Segment of Parliamentary Election 2019, 2014 and 2009 Summary Result of Assembly Elections 2022, 2017 and 2012	31-39
	Polling Station Level Election Results	
7	Name and Number of Polling Station 2022, 2019, 2017, 2014, 2012 and 2009 Polling Station-wise Electors, Voters & Voters Turnout 2022, 2019, 2017, 2014, 2012 and 2009 Polling Station wise Elections Results 2022, 2019, 2017, 2014, 2012 and 2009	40-271
	Panchayat and Local Bodies Election Results	
8	Panchayat Result 2015 Urban Local Bodies Result 2012	272-293
	Share of Assembly Constituency	
9	Share of Assembly Constituency - (Vidhan Sabha) in State, District and Parliamentary Constituency - (Lok Sabha)	294
	Socio-Economic Amenities (2011)	
10	Access to Administrative Units Agricultural, Manufacturing and Industrial Commodities Demographic Indicators Education Health & Manpower Drinking Water Supply Sanitation Entertainment and Recreations Infrastructure Power Food Allocation Distribution and Marketing of Agriculture Commodities Infrastructure Transport and Road Infrastructure Communication Banking and Financial Services Land Use Irrigation Source	296-310
11	Abbreviation & Sources	311-314
12	Disclaimer	315

Location & Political Map



Administrative Setup

List of Village Panchayat & Intermediate Panchayat (Block) Name - 2011

Village Name	Village Panchayat Name	Intermediate Panchayat Name
Akarabad	Akarabad	Akrabad
Alahdadpur	Alahdadpur	Gangiri
Alahdadpur	Alahdadpur	Dhanipur
Alampur	Alampur	Akrabad
Alinagar	Alinagar	Dhanipur
Amamadapur	Amamadapur	Akrabad
Arni	Arni	Gangiri
Asadpur Kayam	Asadpur Kayam	Dhanipur
Azadpur	Azadpur	Gangiri
Badri	Badri	Akrabad
Baghiyar	Baghiyar	Akrabad
Bahadurpur	Bahadurpur	Akrabad
Bahadurpur Racho	Bahadurpur Racho	Gangiri
Bahampur	Bahampur	Dhanipur
Baikala	Baikala	Gangiri
Baikhurd	Baikhurd	Gangiri
Bamnoi	Bamnoi	Akrabad
Bara Kalan	Bara Kalan	Akrabad
Barauli	Barauli	Gangiri
Barautha	Barautha	Akrabad
Barhad	Barhad	Akrabad
Barkatpur	Barkatpur	Dhanipur
Barla	Barla	Gangiri
Bhadroi	Bhadroi	Akrabad
Bhagosa	Bhagosa	Akrabad
Bhamori Buzurg	Bhamori Buzurg	Gangiri
Bhataula	Bhataula	Dhanipur
Bhatauli	Bhatauli	Akrabad
Bhawan Khera	Bhawan Khera	Dhanipur

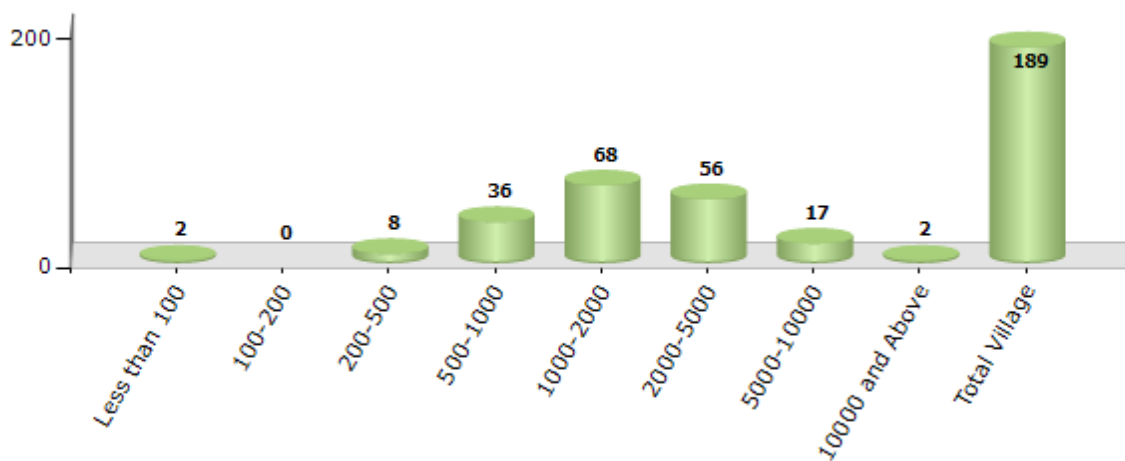
Contd....

Demographics

Number of Villages by Population Size - 2011

Less than 100	100-200	200-500	500-1000	1000-2000	2000-5000	5000-10000	10000 and Above	Total Village
2	0	8	36	68	56	17	2	189

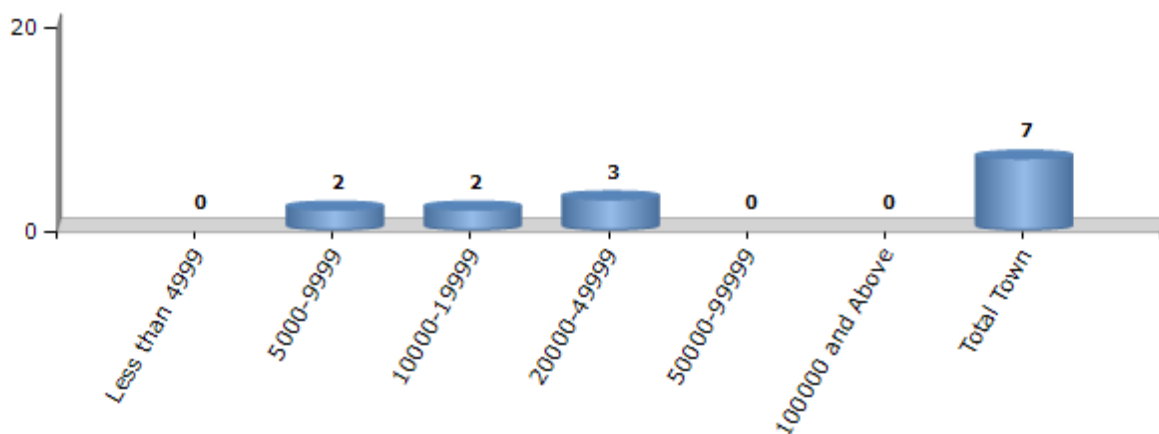
Number of Villages by Population Size - 2011



Number of Towns by Population Size - 2011

Less than 4999	5000-9999	10000-19999	20000-49999	50000-99999	100000 and Above	Total Town
0	2	2	3	0	0	7

Number of Towns by Population Size - 2011

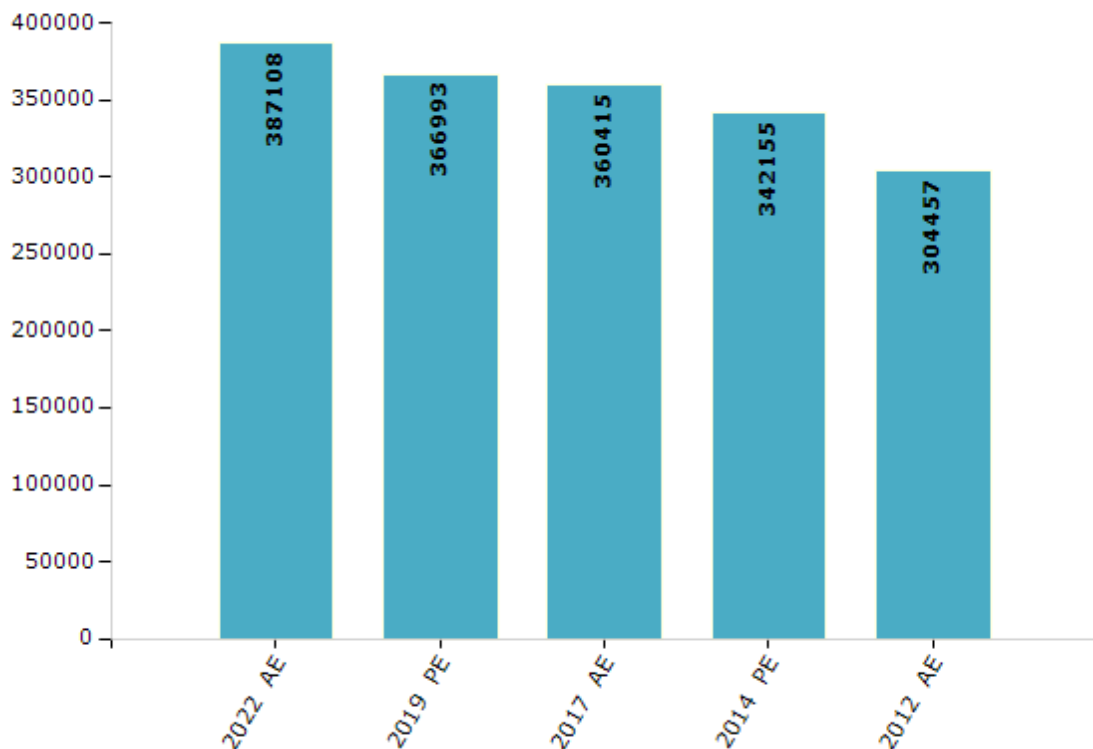


Electoral Features

Electors by Male & Female

Year	Male	Female	Others	Total	Year	Male	Female	Others	Total
2022 AE	206518	180567	23	387108	1991 AE	-	-	-	-
2019 PE	196590	170381	22	366993	1989 AE	-	-	-	-
2017 AE	193253	167146	16	360415	1985 AE	-	-	-	-
2014 PE	183911	158231	13	342155	1980 AE	-	-	-	-
2012 AE	169853	134604	0	304457	1977 AE	-	-	-	-
2009 PE	-	-	-	-	1974 AE	-	-	-	-
2007 AE	-	-	-	-	1969 AE	-	-	-	-
2004 PE	-	-	-	-	1967 AE	-	-	-	-
2002 AE	-	-	-	-	1962 AE	-	-	-	-
1999 PE	-	-	-	-	1957 AE	-	-	-	-
1996 AE	-	-	-	-	1952 AE	-	-	-	-
1993 AE	-	-	-	-					

Number of Electors



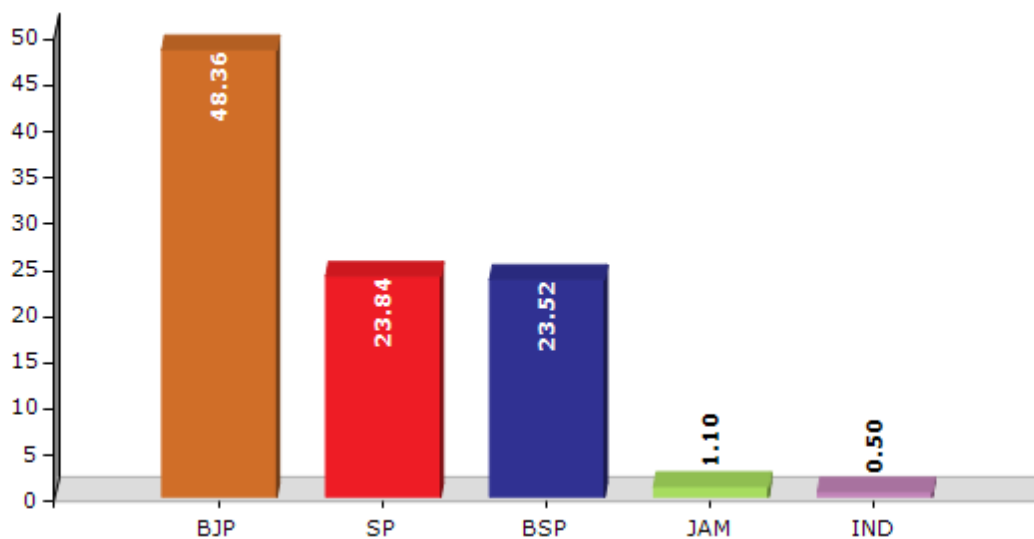
Note : AE : Assembly Election, PE : Assembly Segment of Parliamentary Election

Historical Summary Election Results

Summary Result of Assembly Election - 2017

Candidate Name	Party	Votes	Votes %
Ravendra Pal Singh	BJP	110738	48.36
Thakur Rakesh Singh	SP	54604	23.84
Sagir	BSP	53859	23.52
Jai Prakash Pal	JAM	2508	1.1
Hemant Kumar Singh	IND	1153	0.5
Manoj Yadav	RLD	1010	0.44
Laxman Singh Yadav	LD	974	0.43
Sunil Dutt Sharma	IND	675	0.29
Lokendra Pal Singh	IND	627	0.27
Munesh Kumar Sharma	IND	475	0.21
Ram Kali	IND	471	0.21
Dharam Singh	IND	261	0.11
Dr Mahendra Singh Alias Mahendra Kumar	MHP	233	0.1
Radha	SARP	162	0.07
	NOTA	1250	0.55

Votes Percentage of Top Parties - 2017



Polling Station Level Election Results

Number and Name of Polling Stations (PS) (2022)

Number of Polling Stations	Name of Polling Stations	Number of Polling Stations	Name of Polling Stations
1	Primary School. Kheda Narayan Singh	22	Primary School Nagla Sartaj
2	Primary School Rajipur	23	Composite Upper Primary School Chitrauli
3	Junior High School Dubhiya R.N.1	24	Composite Upper Primary School Nagla Tularam
4	Junior High School Dubhiya R.N.2	25	Composite Upper Primary School Nagla Barauth
5	Primary School Dubhiya R.N.1	26	Primary School Bijalpur
6	Primary School Dubhiya R.N.2	27	Junior High School Mandanpur R.N.1
7	Composite Upper Primary School Bilauthi	28	Junior High School Mandanpur R.N.2
8	Primary School Bhatauli	29	Primary School Irkhinee
9	Primary School Khurrampur R.N.1	30	Junior High School Kelanpur
10	Primary School Khurrampur R.N.2	31	Primary School Ladhauaa R.N.1
11	Primary School Nanau R.N.1	32	Primary School Ladhauaa R.N.2
12	Primary School Nanau R.N. 2	33	Primary School Dharampur
13	Primary School Nanau R.N. 3	34	Primary School Manai R.N.1
14	Primary School Haidar Nagar	35	Primary School. Manai R.N.2
15	Primary School Nagla Risaldaar	36	Primary School. Nagla Hari
16	Primary School Dhauri R.N.1	37	Primary School Bhadpura
17	Primary School Dhauri R.N.2	38	Composite Upper Primary School Dhauri R.N.1
18	Primary School Keeratpur	39	Composite Upper Primary School Dhauri R.N.2
19	Composite Upper Primary School Suhawali R.N.1	40	Primary School Kivlas
20	Composite Upper Primary School Suhawali R.N.2	41	Primary School Aamamdapur
21	Composite Upper Primary School Dinawali	42	Primary School Shankargarh

Contd....

Polling Station Level Election Results

Polling Station-wise Votes Secured by Overall Top Five Parties in Chharra Assembly in Assembly Election (AE) under Hathras Parliamentary Constituency in Uttar Pradesh (2022)

Number of Polling Station	Winner - Ravendra Pal Singh (BJP)	Runner-up - Laxmi Dhargar (SP)	3rd - Tilak Raj (BSP)	4th - Akhilesh Kumar (INC)	5th - Yad Karan Singh (JANADIP)	NOTA	Other	Total Votes Secured
36	59	713	2	4	5	3	5	791
37	5	320	3	0	3	1	1	333
38	162	186	12	5	0	1	4	370
39	197	115	3	3	32	2	5	357
40	33	6	250	3	1	0	6	299
41	282	131	111	7	1	2	1	535
42	80	217	158	5	1	0	3	464
43	484	102	25	1	2	5	8	627
44	350	92	174	22	0	3	7	648
45	252	105	67	2	12	0	10	448
46	226	12	48	4	0	2	12	304
47	375	16	10	2	0	4	5	412
48	318	69	64	1	0	3	3	458
49	372	30	74	2	0	1	7	486
50	42	572	1	1	3	3	1	623
51	276	254	21	8	8	7	7	581
52	89	153	27	0	2	2	5	278
53	49	333	128	1	0	1	0	512
54	57	118	174	5	0	2	1	357
55	447	81	48	9	3	1	3	592
56	71	45	169	3	1	0	1	290
57	43	394	11	2	4	3	7	464
58	302	66	264	6	27	7	8	680
59	145	106	124	0	0	2	3	380
60	22	490	15	1	0	5	1	534
61	24	283	34	0	1	0	4	346
62	173	15	92	2	0	1	2	285
63	238	7	45	13	0	0	1	304
64	36	700	24	1	2	0	2	765
65	350	226	84	4	13	0	5	682
66	177	324	185	2	4	6	5	703
67	29	287	0	2	0	0	1	319
68	348	243	26	9	5	6	7	644
69	488	143	13	17	3	4	5	673
70	327	317	18	6	5	5	5	683

Contd....

Polling Station Level Election Results

Winner, Runner-up and 3rd Party Position & Winning Margin According to Polling Stations in Chharra Assembly in Assembly Election (AE) under Hathras Parliamentary Constituency in Uttar Pradesh (2022)

Polling Station Number	Winner Party	Winner Votes (%)	Runner-up Party	Runner-up Votes (%)	Winning Margin Votes (%)	Third Party	Third Party Votes (%)	Other Votes (%)
71	BJP	310 (40.31)	BSP	282 (36.67)	28 (3.64)	SP	160 (20.81)	17 (2.21)
72	BJP	480 (89.39)	SP	41 (7.64)	439 (81.75)	BSP	8 (1.49)	8 (1.49)
73	SP	240 (50.96)	BJP	171 (36.31)	69 (14.65)	JANADIP	31 (6.58)	29 (6.16)
74	BSP	232 (59.49)	BJP	71 (18.21)	161 (41.28)	SP	53 (13.59)	34 (8.72)
75	BSP	259 (57.81)	BJP	150 (33.48)	109 (24.33)	SP	32 (7.14)	7 (1.56)
76	SP	187 (65.85)	BJP	94 (33.1)	93 (32.75)	BSP	1 (0.35)	2 (0.7)
77	BJP	265 (51.26)	SP	198 (38.3)	67 (12.96)	BSP	40 (7.74)	14 (2.71)
78	SP	436 (86.85)	BJP	59 (11.75)	377 (75.1)	IND (J)	2 (0.4)	5 (1)
79	SP	456 (87.69)	BJP	32 (6.15)	424 (81.54)	BSP	16 (3.08)	16 (3.08)
80	SP	490 (91.25)	BSP	25 (4.66)	465 (86.59)	BJP	19 (3.54)	3 (0.56)
81	BJP	429 (90.7)	BSP	20 (4.23)	409 (86.47)	SP	18 (3.81)	6 (1.27)
82	SP	605 (77.27)	BSP	139 (17.75)	466 (59.52)	BJP	28 (3.58)	11 (1.4)
83	SP	690 (96.91)	BSP	10 (1.4)	680 (95.51)	BJP	9 (1.26)	3 (0.42)
84	SP	718 (96.9)	BJP	11 (1.48)	707 (95.42)	JANADIP	3 (0.4)	9 (1.21)
85	BJP	194 (41.36)	SP	177 (37.74)	17 (3.62)	INC	59 (12.58)	39 (8.32)
86	BJP	238 (56.8)	BSP	119 (28.4)	119 (28.4)	INC	31 (7.4)	31 (7.4)
87	BJP	442 (53.51)	BSP	272 (32.93)	170 (20.58)	SP	95 (11.5)	17 (2.06)
88	BJP	251 (66.05)	SP	70 (18.42)	181 (47.63)	BSP	56 (14.74)	3 (0.79)
89	BSP	194 (40.42)	BJP	190 (39.58)	4 (0.84)	SP	77 (16.04)	19 (3.96)
90	BJP	306 (85.96)	SP	24 (6.74)	282 (79.22)	IND (J)	10 (2.81)	16 (4.49)
91	BJP	254 (54.04)	SP	102 (21.7)	152 (32.34)	BSP	96 (20.43)	18 (3.83)
92	BJP	326 (56.89)	SP	118 (20.59)	208 (36.3)	BSP	67 (11.69)	62 (10.82)
93	SP	329 (42.51)	BSP	221 (28.55)	108 (13.96)	BJP	216 (27.91)	8 (1.03)
94	SP	162 (56.06)	BJP	107 (37.02)	55 (19.04)	BSP	17 (5.88)	3 (1.04)
95	BJP	136 (77.71)	SP	30 (17.14)	106 (60.57)	INC	2 (1.14)	7 (4)
96	BJP	474 (73.72)	SP	82 (12.75)	392 (60.97)	BSP	60 (9.33)	27 (4.2)
97	BJP	257 (49.61)	SP	226 (43.63)	31 (5.98)	BSP	24 (4.63)	11 (2.12)
98	SP	373 (76.91)	BJP	105 (21.65)	268 (55.26)	BSP	1 (0.21)	6 (1.24)
99	SP	453 (84.83)	BJP	65 (12.17)	388 (72.66)	BSP	7 (1.31)	9 (1.69)
100	BSP	204 (40.96)	SP	164 (32.93)	40 (8.03)	BJP	120 (24.1)	10 (2.01)
101	SP	570 (73.08)	BJP	171 (21.92)	399 (51.16)	BSP	31 (3.97)	8 (1.03)
102	BJP	447 (83.09)	SP	84 (15.61)	363 (67.48)	INC	3 (0.56)	4 (0.74)
103	SP	308 (61.97)	BJP	133 (26.76)	175 (35.21)	BSP	45 (9.05)	11 (2.21)
104	BSP	319 (60.3)	BJP	112 (21.17)	207 (39.13)	SP	86 (16.26)	12 (2.27)
105	BJP	274 (46.52)	SP	255 (43.29)	19 (3.23)	BSP	32 (5.43)	28 (4.75)

Contd....

Socio-Economic Amenities - Rural

Access to Education Facilities

Particulars	Number of Villages (% of Population)				
	Available	Not Available	If Not Available (Distance of Nearest Facility)		
			A	B	C
Govt. Primary School	182 (99)	7 (1)	6 (0)	0 (0)	0 (0)
Private Primary School	46 (38)	143 (62)	1 (0)	0 (0)	0 (0)
Govt. Middle School	110 (72)	79 (28)	45 (14)	3 (1)	0 (0)
Private Middle School	40 (35)	149 (65)	11 (3)	1 (0)	0 (0)
Govt. Secondary School	7 (7)	182 (93)	58 (30)	45 (21)	7 (2)
Private Secondary School	29 (24)	160 (76)	33 (13)	5 (3)	0 (0)
Govt. Senior Secondary School	3 (4)	186 (96)	59 (29)	54 (26)	11 (5)
Private Senior Secondary School	19 (16)	170 (84)	28 (13)	12 (5)	1 (1)
Govt. Arts and Science Degree College	0 (0)	189 (100)	18 (11)	23 (16)	117 (58)
Private Arts and Science Degree College	2 (3)	187 (97)	3 (1)	9 (2)	16 (8)
Govt. Engineering College	0 (0)	189 (100)	1 (2)	6 (6)	150 (77)
Private Engineering College	0 (0)	189 (100)	0 (0)	4 (1)	26 (13)
Govt. Medicine College	0 (0)	189 (100)	3 (1)	9 (8)	157 (78)
Private Medicine College	0 (0)	189 (100)	0 (0)	1 (2)	18 (10)
Govt. Management Institute	0 (0)	189 (100)	1 (0)	5 (5)	126 (64)
Private Management Institute	0 (0)	189 (100)	0 (0)	0 (0)	47 (24)
Govt. Polytechnic	0 (0)	189 (100)	0 (0)	5 (5)	156 (77)
Private Polytechnic	0 (0)	189 (100)	0 (0)	0 (0)	27 (17)
Govt. Vocational Training School/ITI	1 (1)	188 (99)	0 (0)	8 (8)	178 (91)
Private Vocational Training School/ITI	0 (0)	189 (100)	0 (0)	0 (0)	2 (1)
Govt. Non Formal Training Centre	0 (0)	189 (100)	4 (2)	14 (9)	118 (59)
Private Non Formal Training Centre	7 (5)	182 (95)	0 (0)	0 (0)	0 (0)
Govt. School For Disabled	0 (0)	189 (100)	0 (0)	3 (4)	156 (78)
Private School For Disabled	0 (0)	189 (100)	0 (0)	0 (0)	6 (3)
Government Others	0 (0)	189 (100)	0 (0)	0 (0)	1 (0)
Private Others	0 (0)	189 (100)	0 (0)	0 (0)	0 (0)

Note : Distance A : Less than 5 km; B : Between 5-10 km; C : 10+ km.; Source : Data Analysis is based on 2011 Census.

DISCLAIMER

The Terms of Use and Disclaimer of Datanet India Private Limited (hereinafter referred to as "Datanet") for use of this analysis report of **Chharra Assembly Constituency (Chharra Vidhan Sabha)** :-

1. **Assembly Factbook™** is a Registered Trade Mark owned by Datanet.
2. All the maps are sketched and graphical representation only and have not been drawn to the scale and also not to represent the actual geographical area or boundary of the unit.
3. The data for the aforesaid analysis is based on authentic sources and has been culled from the various publications of Census, CSO and NSSO for district and block level data, various central and state government departments, Central & State Elections Commissions and the concerned Returning Officers' releases, Electoral Rolls, Election results and allied publications, internal assessment, surveys, estimates and analysis. Therefore, certain adjustment of data at micro level may have been done to arrive closer to the macro data.
4. Data have been provided on an "As Is" and "As AVAILABLE" basis
5. The colours shown in the maps or diagram and charts of a particular party, alliance or AC are indicative and do not represent them.
6. This publication which includes maps, sheets, graphs and data would be the property under copyright of Datanet only. The user may use these for its internal study, analysis and research purposes. It's public display, re-selling or any commercial uses by the user are not allowed.
7. Datanet has taken due care and caution in compilation and processing of data and allied information, but does not guarantee the accuracy, adequacy or completeness of any information/analysis and will be not responsible for any errors or omissions or for the results obtained from the use of such information/analysis.
8. All the contents for the publication have been culled from various authentic sources and Datanet reasonably believes such sources to be reliable, but does not make any representations, express or implied as to the accuracy or fitness of use of such information. The information or contents of the information/analysis do not constitute advice and should not be relied upon in making (or refraining from making) any decision. Any reliance placed upon the information provided by Datanet is the sole responsibility and strictly at the user's risk.
9. In no event will Datanet be liable for any damages (including, without limitation, damages for loss of business projects, or loss of profits) arising in contract, tort or otherwise from the use of or inability to use any of its contents, or from any action taken (or refrained from being taken) as a result of using the analysis or any of its contents. Datanet its directors, owners, editors, officials, employees, distributor and agents or any associate will not be liable for any errors in the information contained or any consequences arising from the use of the contents of the provided information/analysis.
10. If any provision of these terms and conditions is held invalid or illegal or unenforceable for any reason by any court of competent jurisdiction, such provision shall be severed and the remainder of provisions of the terms and conditions shall continue in full force and effect as if the Term of Use had been executed with the invalid, illegal or unenforceable provision eliminated.
11. If there are any discrepancies in the information provided, please bring it to attention of Datanet for suitable rectification measures.

**Buy Online This Complete Book At
Datanet India eBooks Store**

www.indiastatpublications.com

or go directly at

[http://www.indiastatpublications.com/
Assembly_factbook/Uttar Pradesh/Hathras/ Chharra](http://www.indiastatpublications.com/Assembly_factbook/Uttar%20Pradesh/Hathras/Chharra)



i **india**stat**elections**

ISBN : 978-93-5905-758-3



9 789359 105758 3